




NOTE:
 INFORMATION ON THIS PLAN IS BASED
 ON OFFICE RECORDS AND IS SUBJECT
 TO FIELD VERIFICATION.
 ALL DIMENSIONS ARE APPROXIMATE.
 EXISTING PAVEMENT MARKING IS SHOWN
 IN GREY.

LEGEND

-  PROPOSED CONSTRUCTION STAGING AREA
-  PROPOSED 1.5m COVERED PEDESTRIAN WALKWAY
-  JERSEY BARRIER

TRAFFIC LANE AND SIDEWALK CLOSURE GERRARD STREET EAST AND YONGE STREET

COLLEGE PARK

YONGE STREET

GERRARD STREET EAST

RAMP