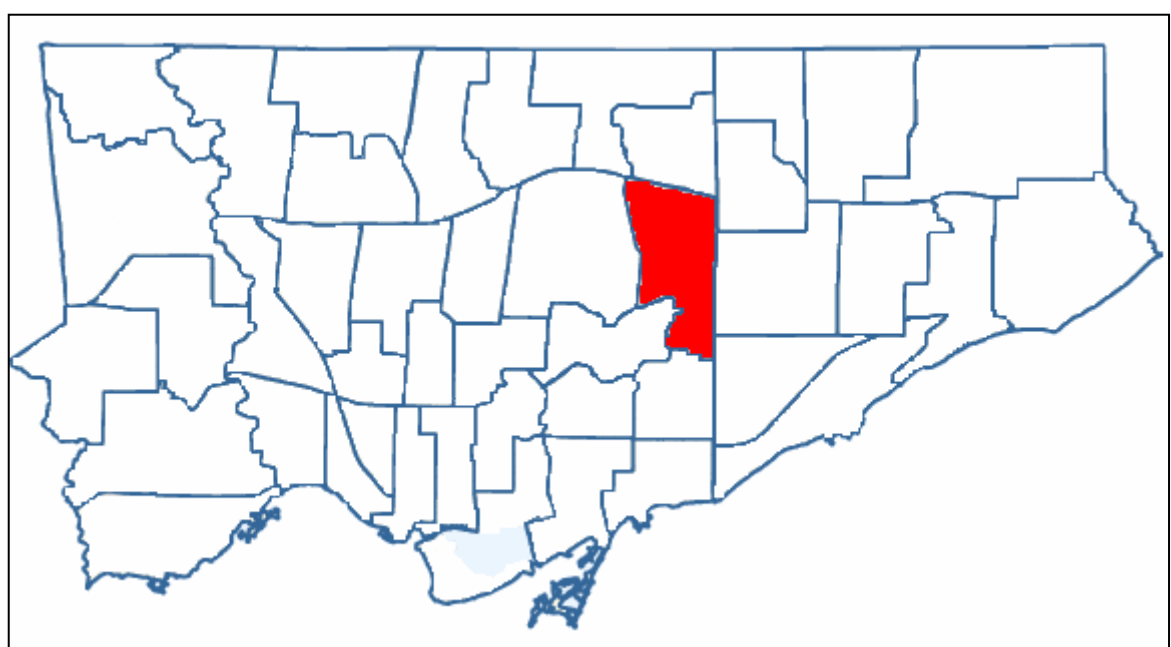


















Ward 34:

Don Valley East

Key Map



Legend:

- | | |
|---|---|
|  Residential District |  Utility District |
|  Residential Apartment District |  Gardiner Gateway Special Sign District |
|  Commercial District |  Chinatown Special Sign District |
|  Commercial Residential District |  Downtown Yonge Special Sign District |
|  Employment Industrial District |  Dundas Square Special Sign District |
|  Employment Industrial Office District |  University Avenue Special Sign District |
|  Institutional District |  City Hall and Nathan Phillips Square |
|  Open Space District |  Special Sign District |