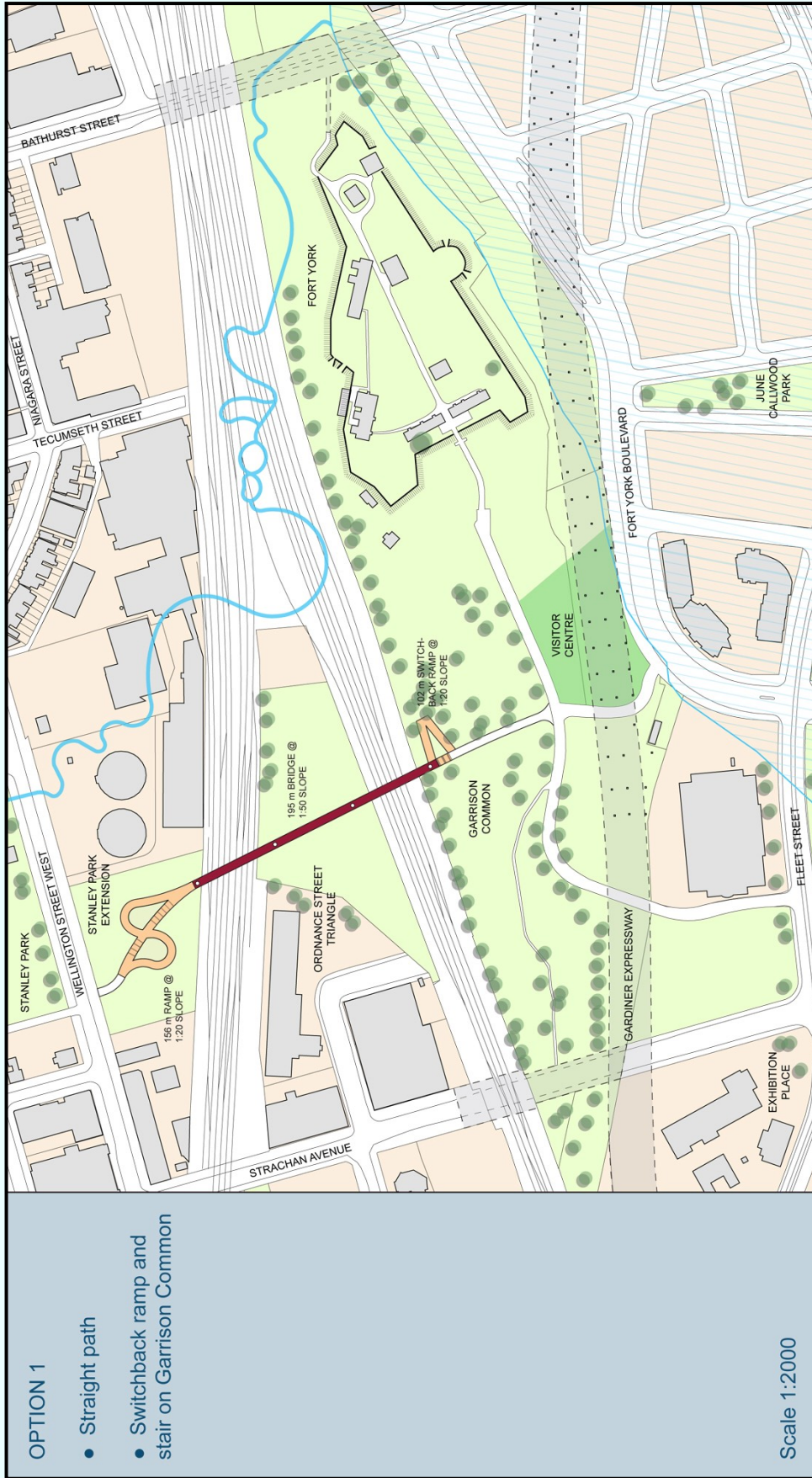
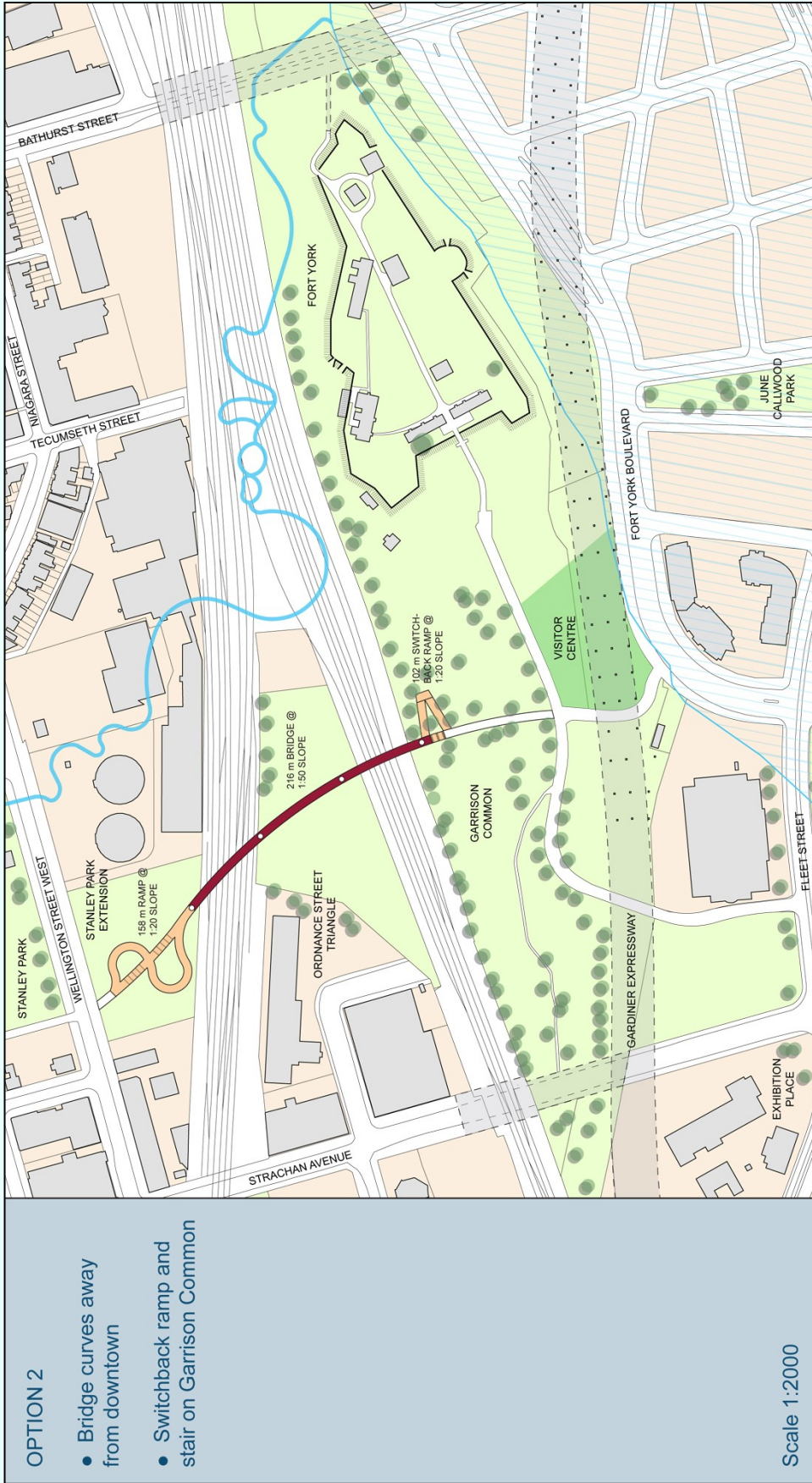


BRIDGE ALIGNMENT OPTION 1



BRIDGE ALIGNMENT OPTION 2






OPTION 2

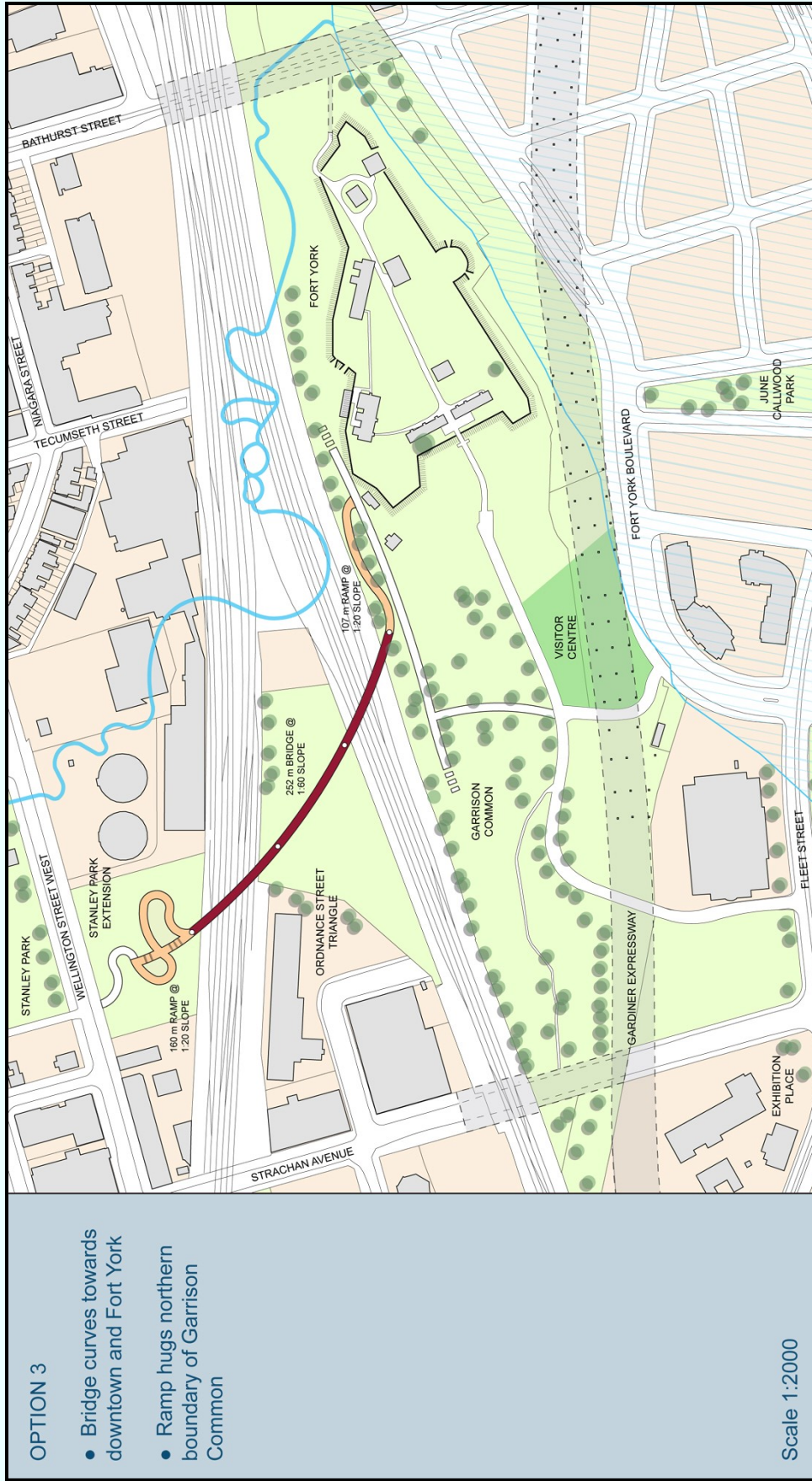
- Bridge curves away from downtown
- Switchback ramp and stair on Garrison Common

Scale 1:2000

LEGEND

	Bridge		Original alignment of Garrison Creek
	Ramp/Stairs		Location of Lake Ontario in 1812

BRIDGE ALIGNMENT OPTION 3







OPTION 3

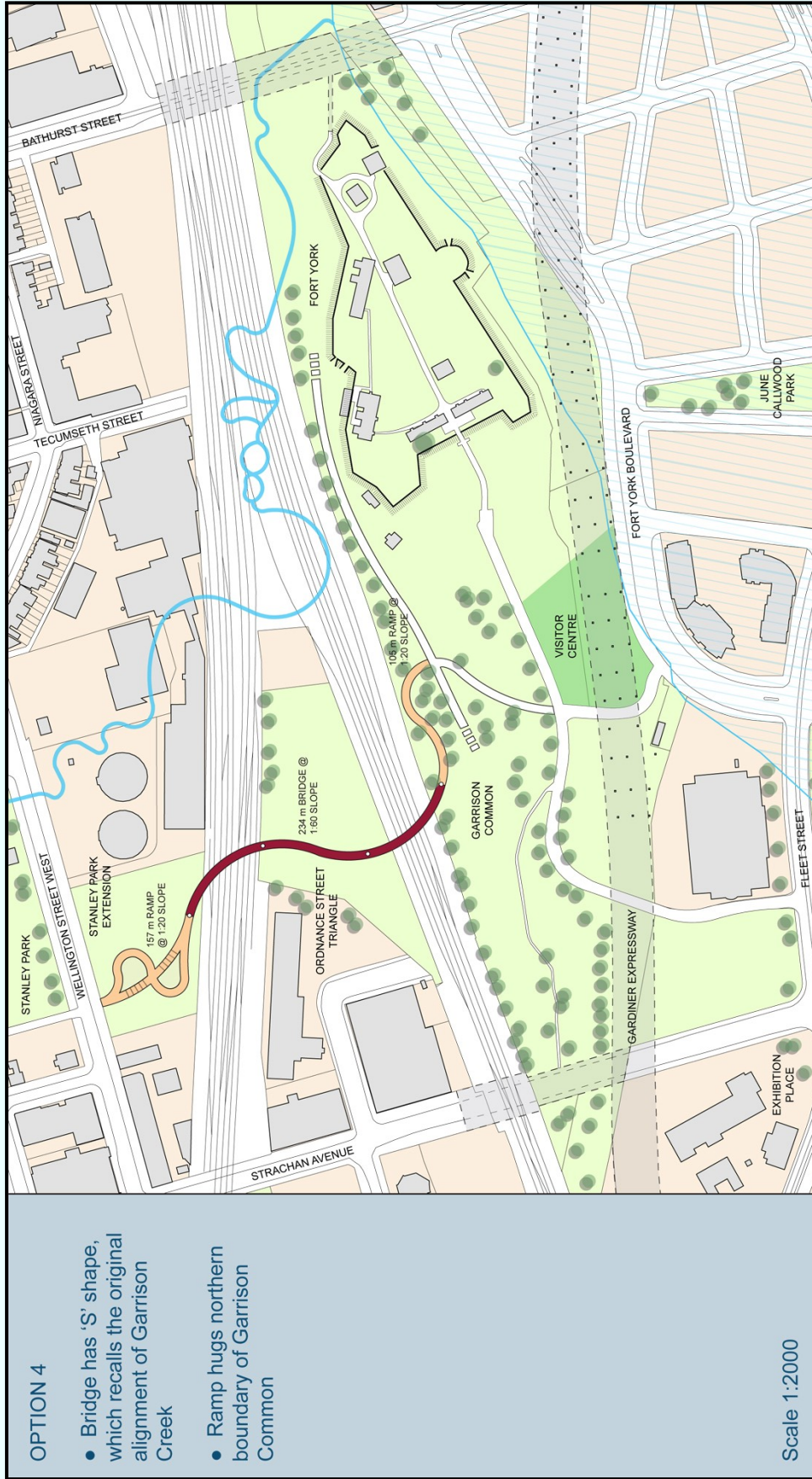
- Bridge curves towards downtown and Fort York
- Ramp hugs northern boundary of Garrison Common

Scale 1:2000

LEGEND

	Bridge		Original alignment of Garrison Creek
	Ramp/Stairs		Location of Lake Ontario in 1812

BRIDGE ALIGNMENT OPTION 4



OPTION 4

- Bridge has 'S' shape, which recalls the original alignment of Garrison Creek
- Ramp hugs northern boundary of Garrison Common

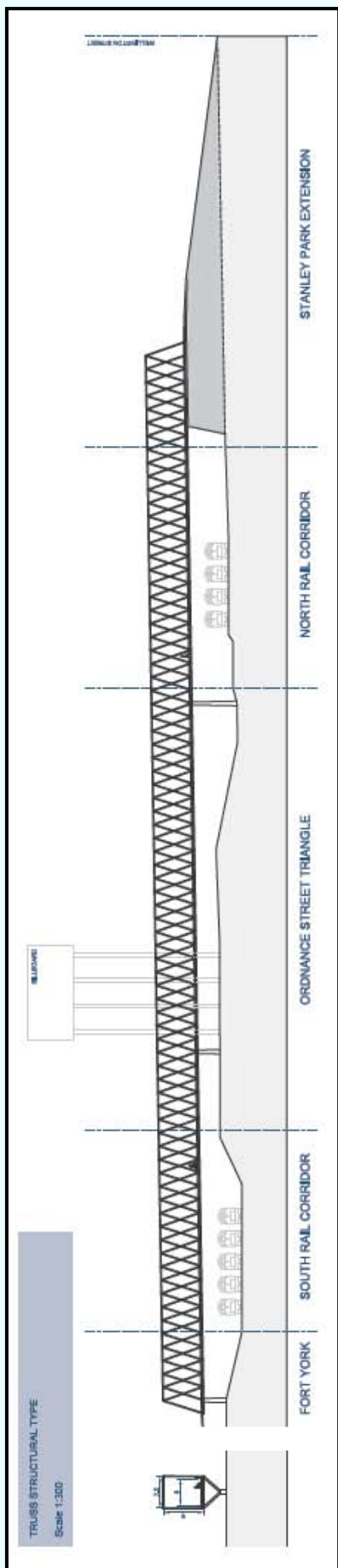
Scale 1:2000

LEGEND

- Bridge
- Ramp/Stairs
- Original alignment of Garrison Creek
- Location of Lake Ontario in 1812

ALTERNATIVE BRIDGE STRUCTURE TYPE 1

Thru-Truss



ALTERNATIVE BRIDGE STRUCTURE TYPE 2

Tied Arch

