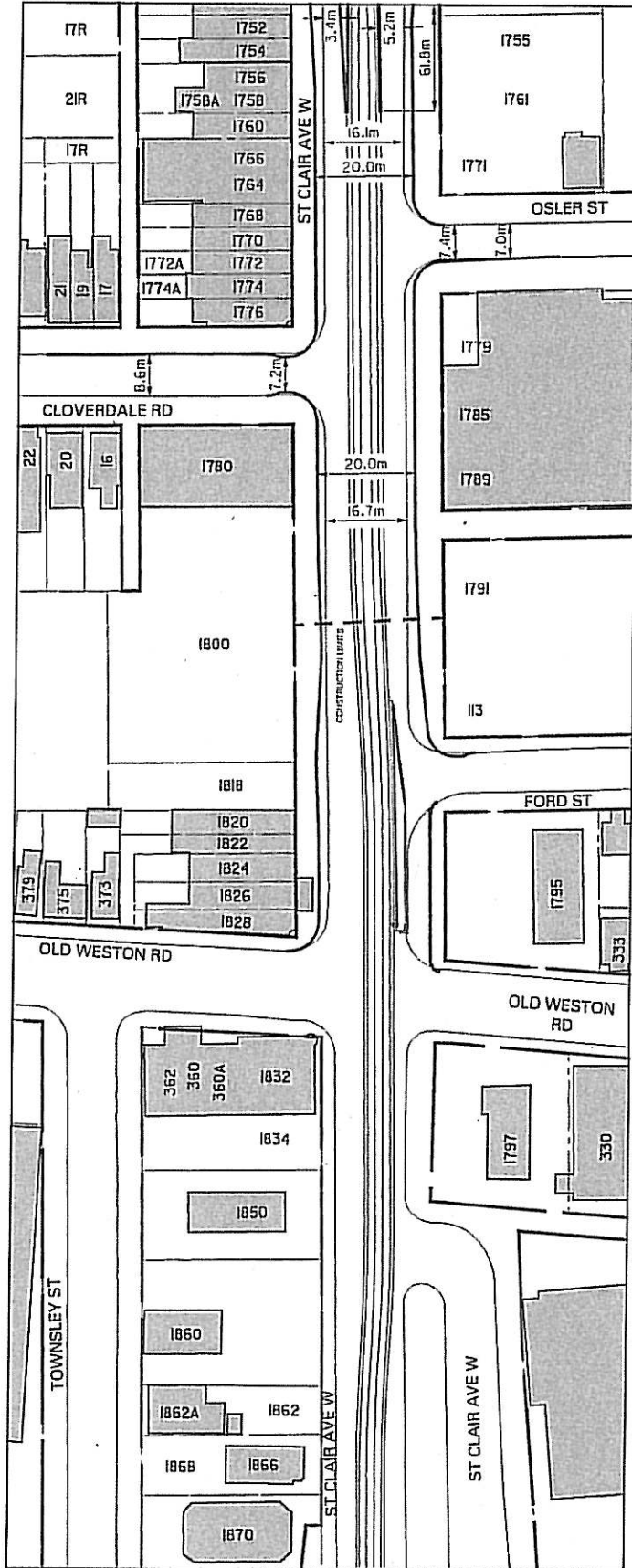


SEE DRAWING NO. 421F-9541



NOTE:
 1. DIMENSIONS OF THIS PLAN ARE BASED ON OFFICE RECORDS AND IT IS SUBJECT TO FIELD VERIFICATION.
 2. ALL DIMENSIONS ARE APPROXIMATE.



ST CLAIR AVE W
OLD WESTON RD - Mc ROBERTS AVE
EXISTING & PROPOSED CONDITIONS
 (SHEET 1 OF 3)

LEGEND
 ——— EXISTING CURB
 ——— PROPOSED CURB ALTERATION

ATTACHMENT #1

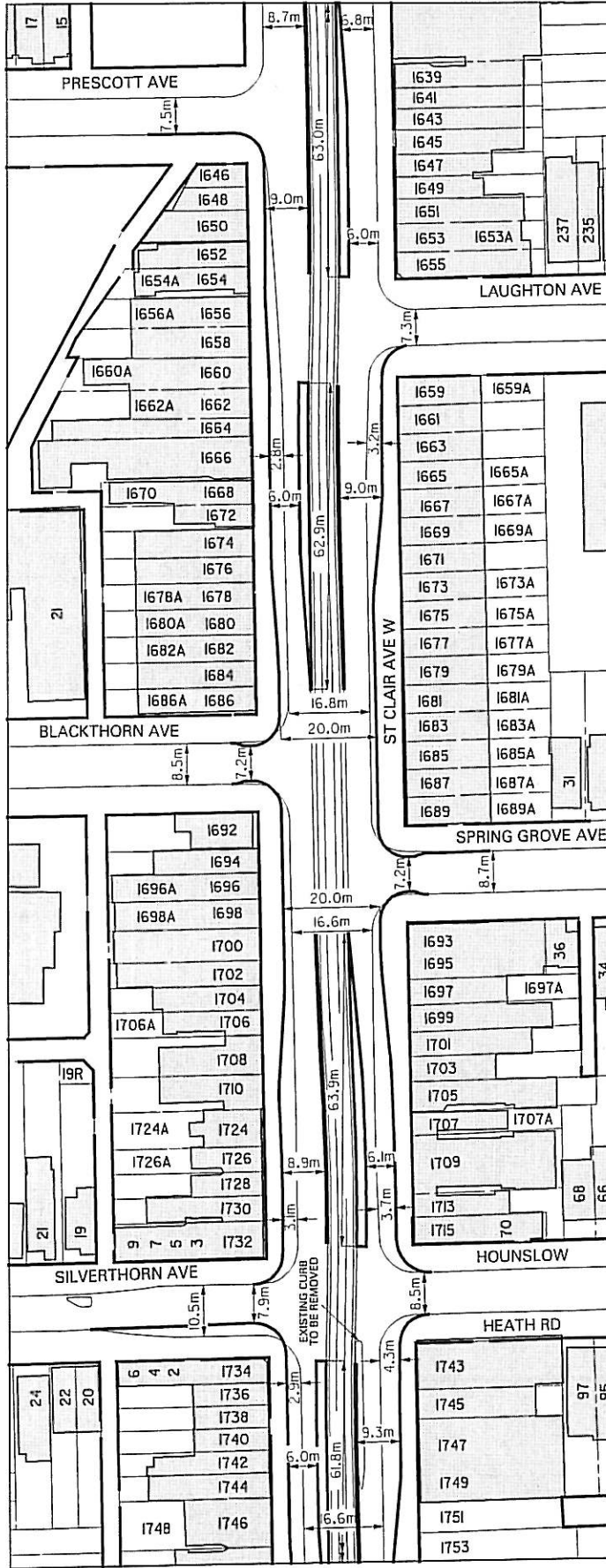
TORONTO & EAST YORK DISTRICT

TRANSPORTATION SERVICES

JANUARY, 2009

M.S.

DWG. NO. 421F-9540



NOTE:
 1. INFORMATION ON THIS PLAN IS BASED ON OFFICE RECORDS AND IS SUBJECT TO VERIFICATION.
 2. ALL DIMENSIONS ARE APPROXIMATE.

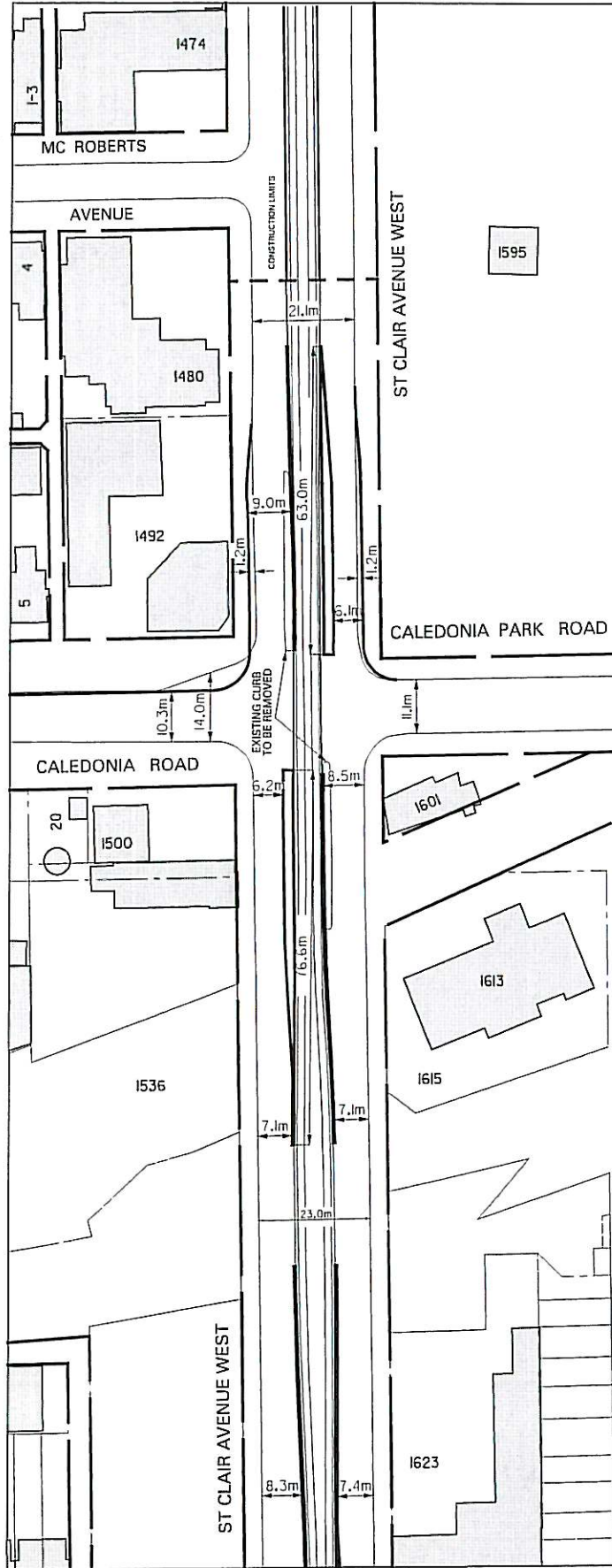


ST CLAIR AVE W
OLD WESTON RD - Mc ROBERTS AVE
EXISTING & PROPOSED CONDITIONS
 (SHEET 2 OF 3)

LEGEND
 ——— EXISTING CURB
 - - - - PROPOSED CURB ALTERATION



NOTES:
 1. INFORMATION ON THIS PLAN IS BASED ON OFFICE RECORDS AND IS SUBJECT TO FIELD VERIFICATION.
 2. ALL DIMENSIONS ARE APPROXIMATE.



LEGEND

- EXISTING CURB
- PROPOSED CURB ALTERATION

ST CLAIR AVE W
 OLD WESTON RD - MC ROBERTS AVE
 EXISTING & PROPOSED CONDITIONS
 (SHEET 3 OF 3)

SEE DRAWING NO. 421F-9541