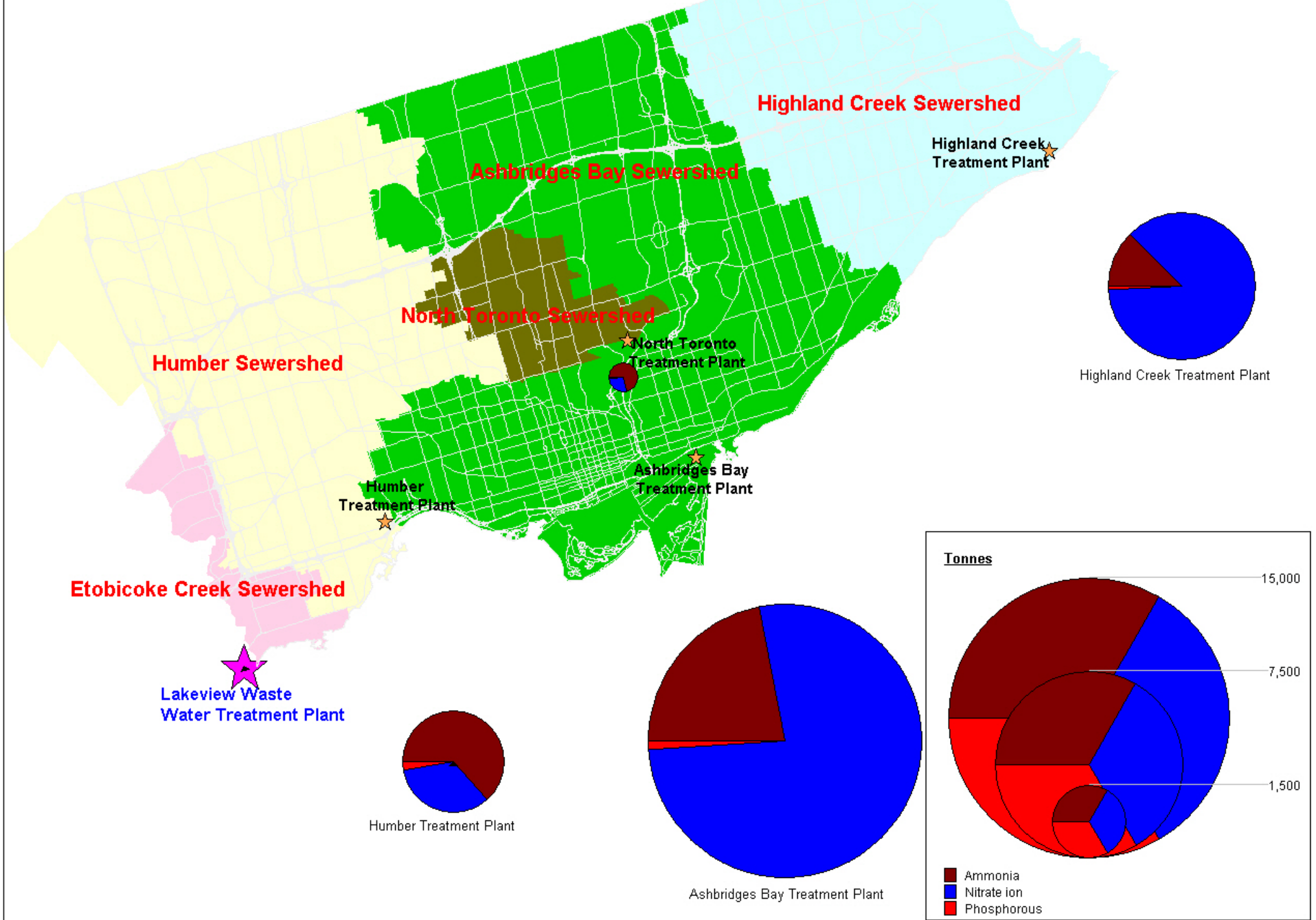
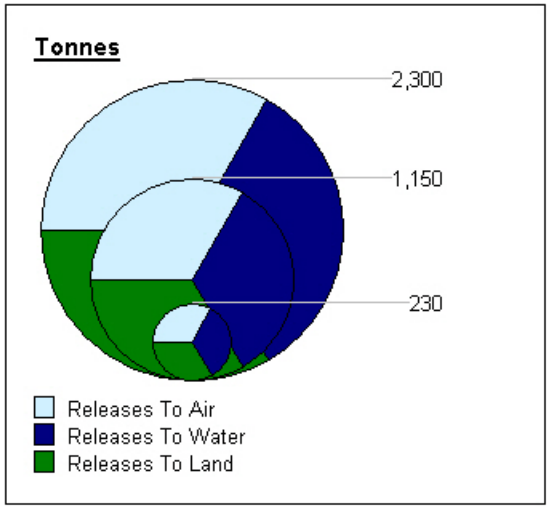
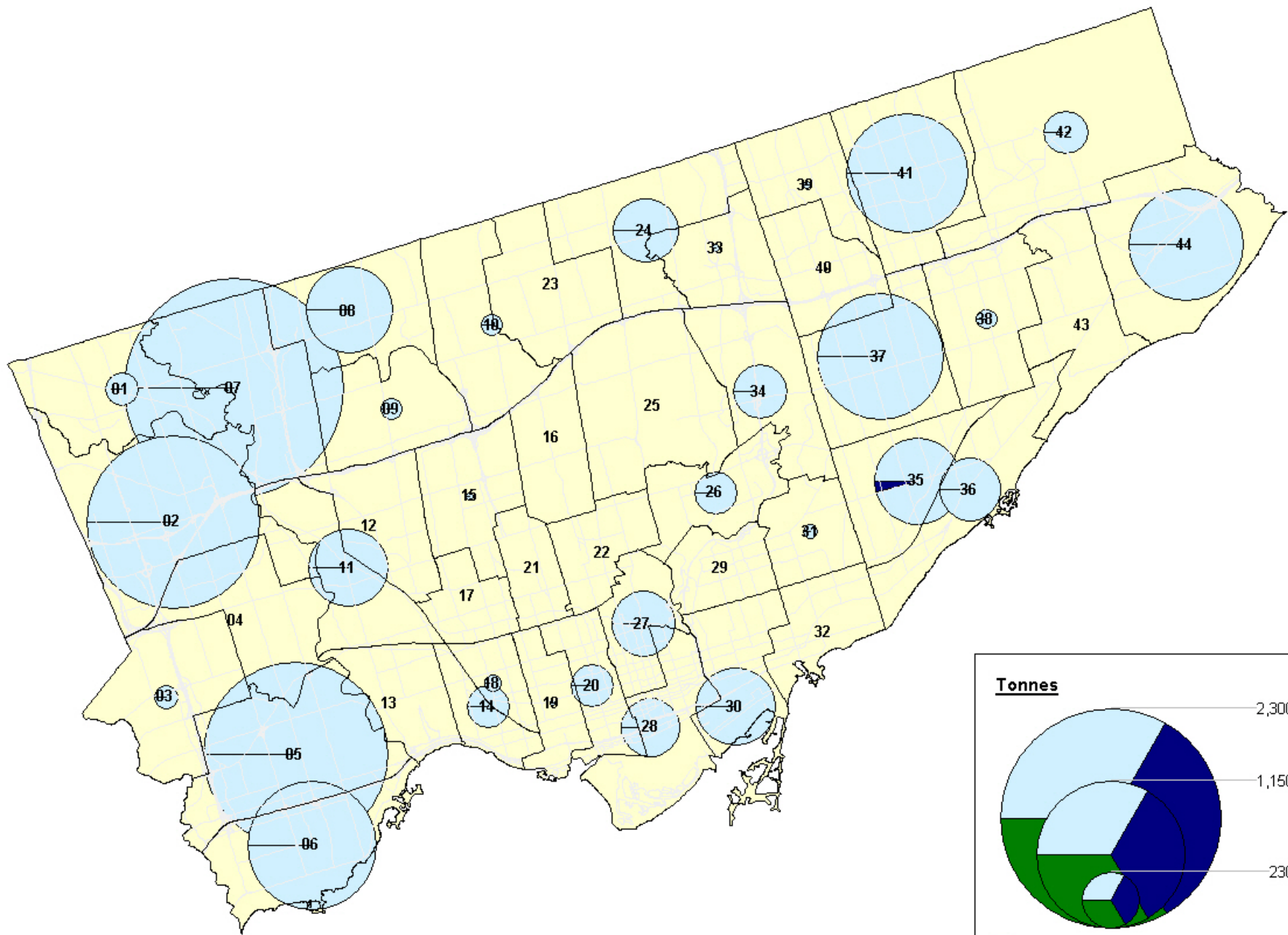


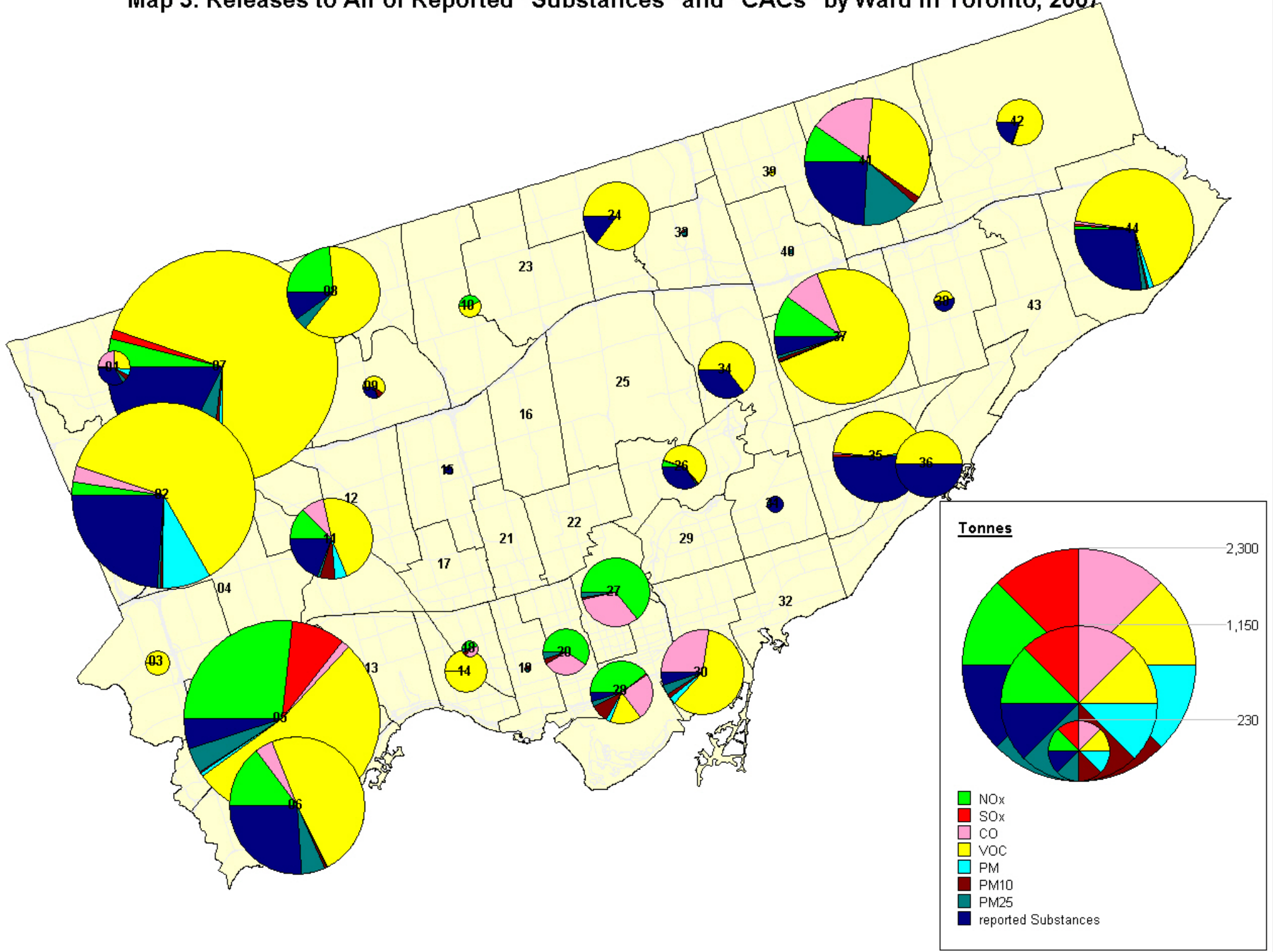
Map 1: City Community Releases To Water By Sewershed Via The City Government's Four Wastewater Treatment Plants, 2007



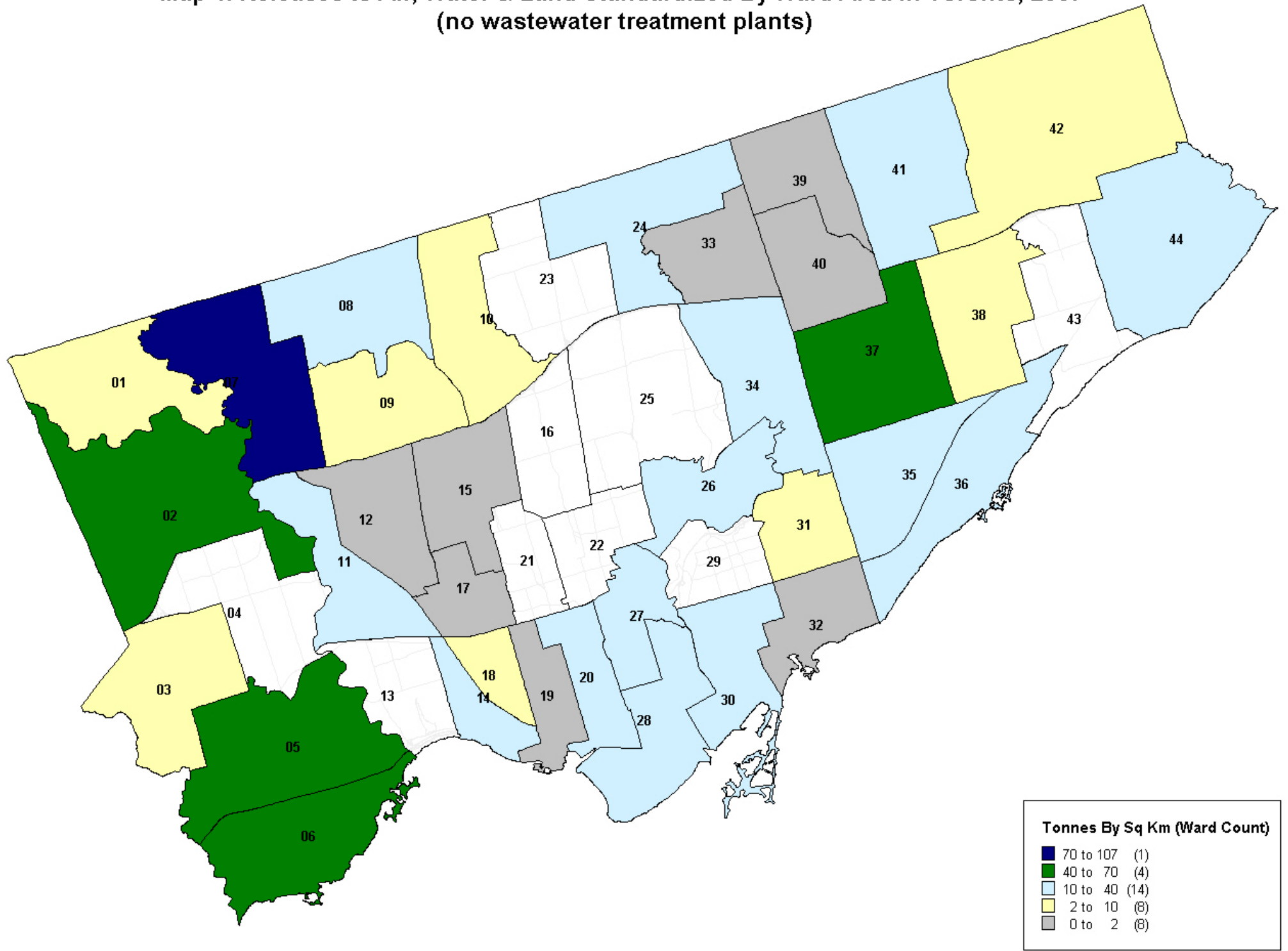
Map 2: Releases to Air, Water & Land by Ward in Toronto, 2007 (no wastewater treatment plants)



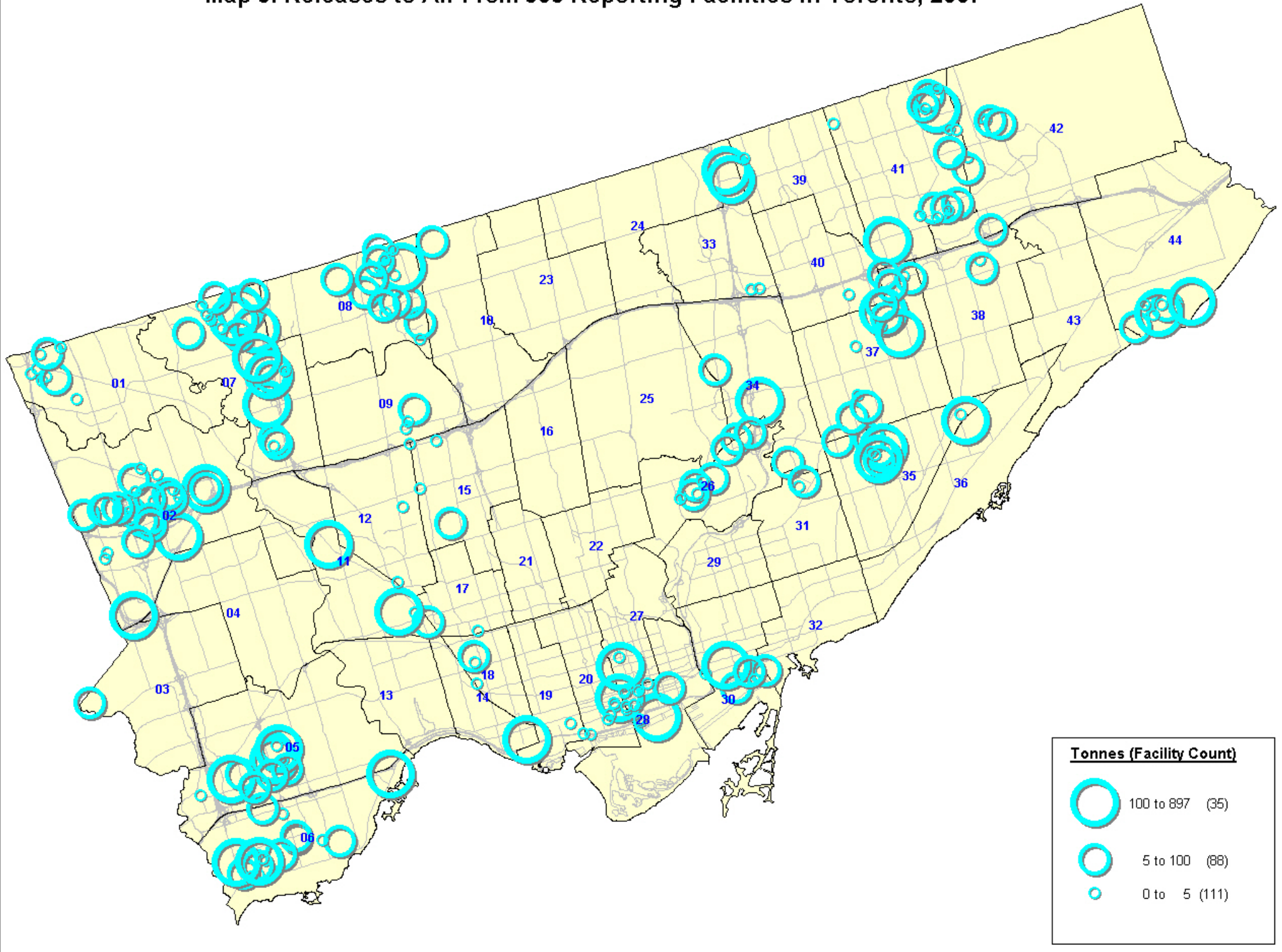
Map 3: Releases to Air of Reported "Substances" and "CACs" by Ward in Toronto, 2007



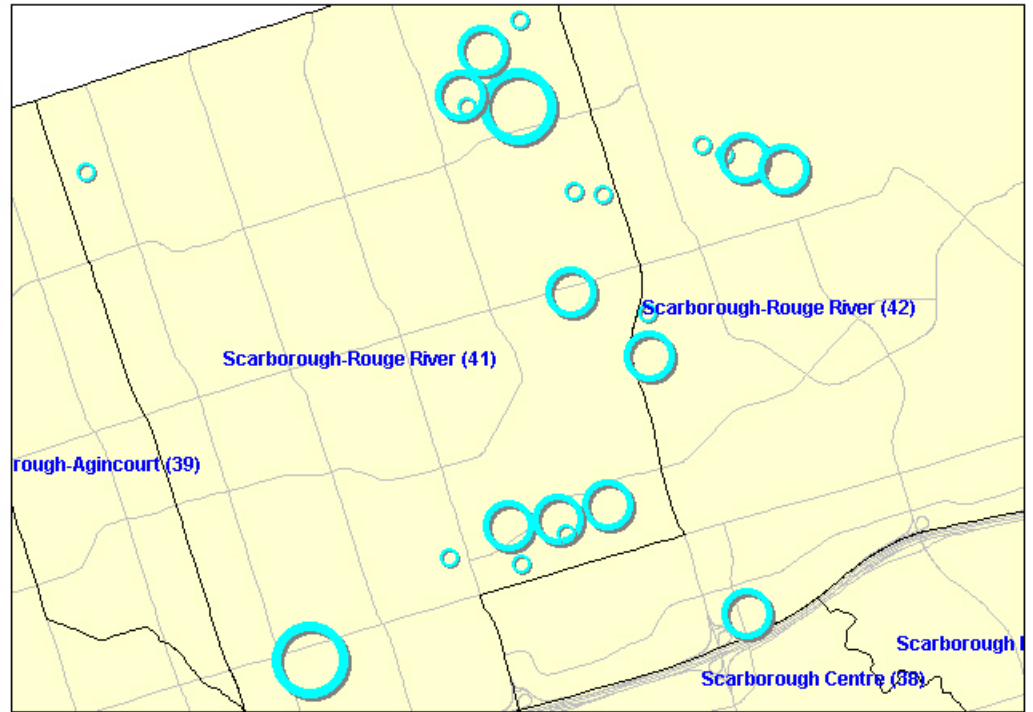
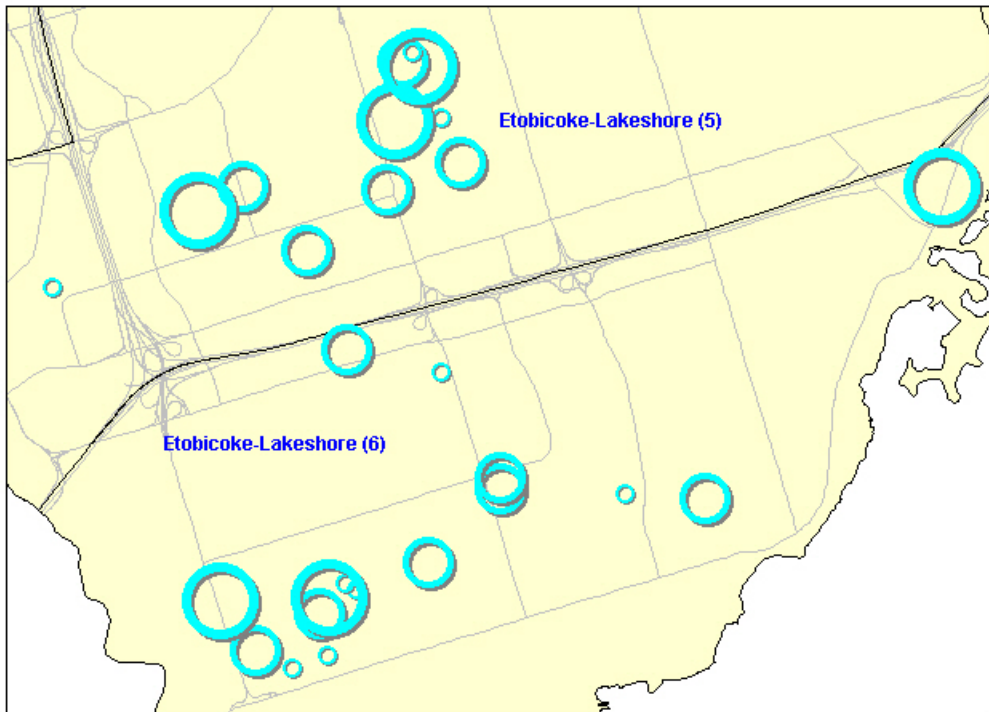
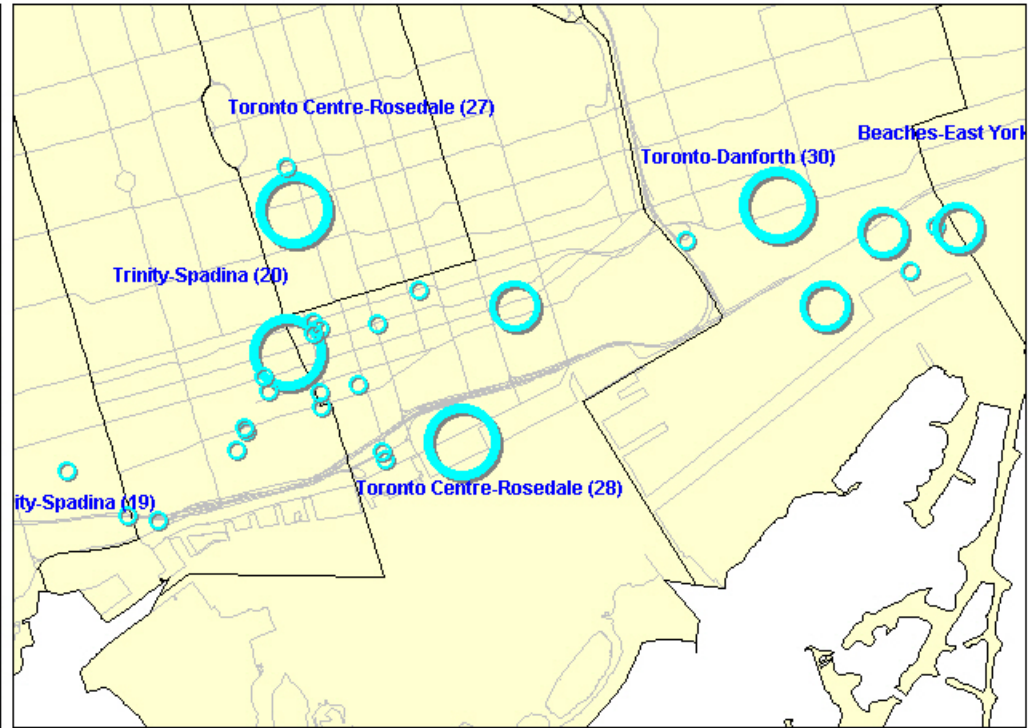
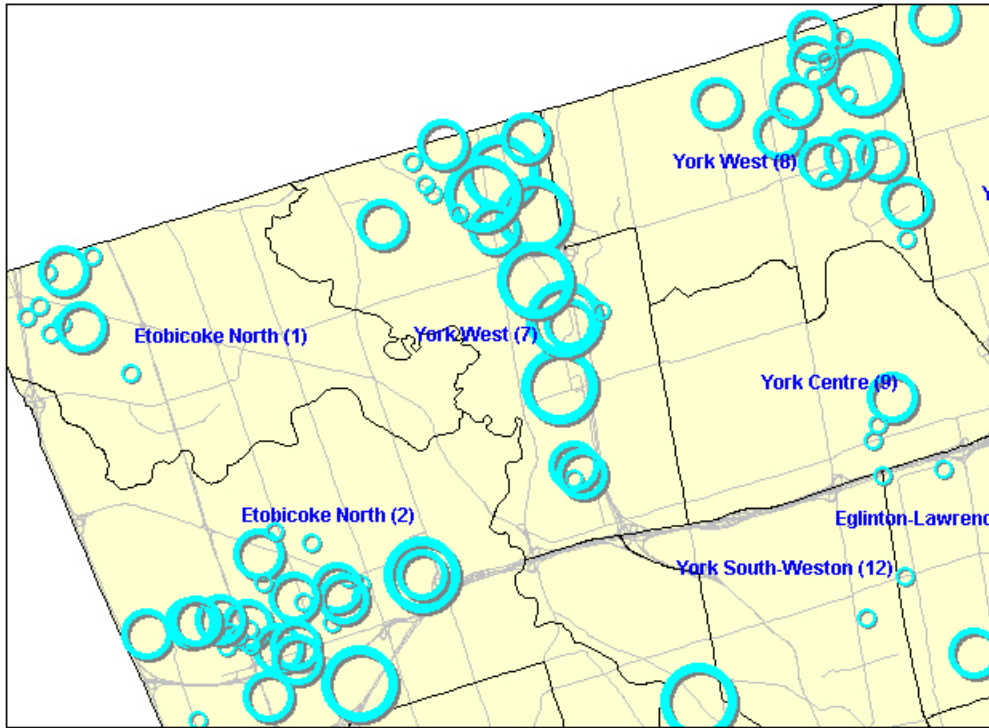
**Map 4: Releases to Air, Water & Land Standardized By Ward Area in Toronto, 2007
(no wastewater treatment plants)**



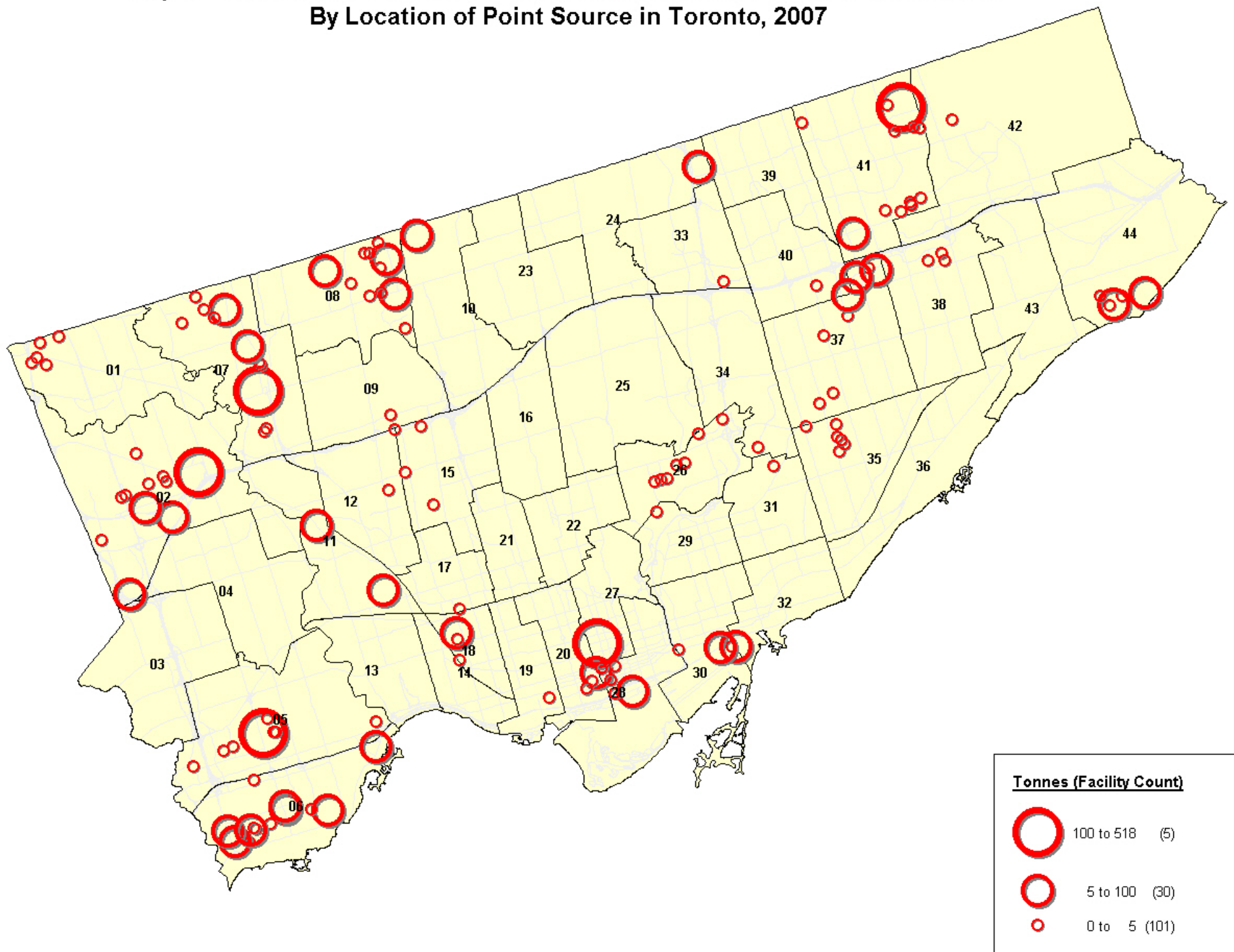
Map 5: Releases to Air From 305 Reporting Facilities in Toronto, 2007



Map 6: Releases to Air From Reporting Facilities in Four Close-Ups in Toronto, 2007



**Map 7: Releases for Toronto Public Health's Identified 25 Toxic Substances
By Location of Point Source in Toronto, 2007**



Map 8: Releases for Toronto Public Health's Identified 25 Toxic Substances by Tonnes of Each Release in Toronto, 2007

