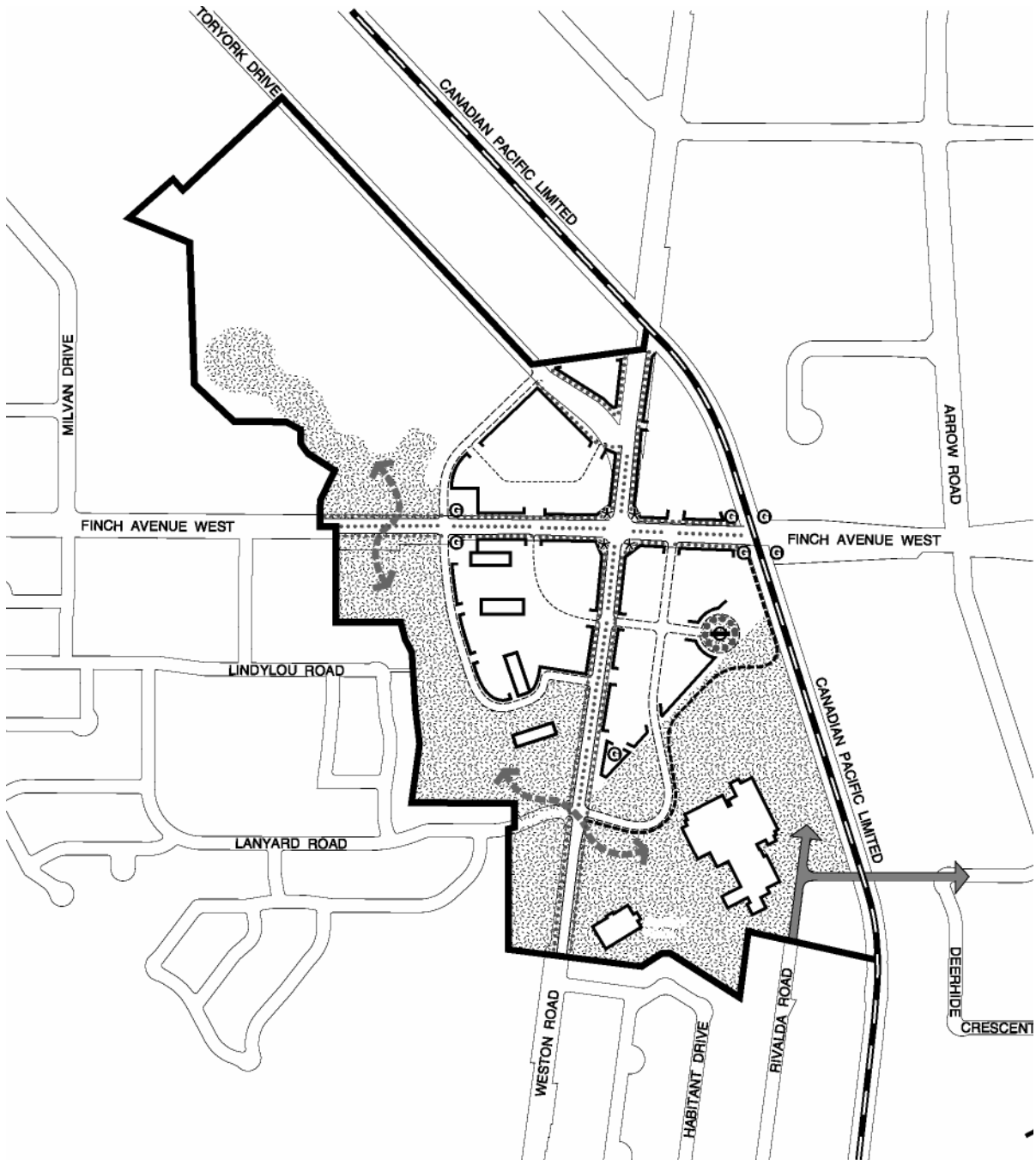














ATTACHMENT 1

Existing Emery Village Secondary Plan Transportation Network



- | | | | | | |
|---|---------------------------------------|---|----------------------------------|---|--|
|  | Secondary Plan Boundary |  | Area for Streetscape Improvement |  | Possible Open Space Related to Future Commuter/Transit Station |
|  | Existing and Potential Building Edges |  | Open Space |  | New Off-Road Bike Route |
|  | Possible Location of Local Roads |  | Significant Corner |  | Improved Landscape and Pedestrian Connections |
|  | Possible Rivalda Road Extension |  | Gateway Feature | | |
|  | Possible Location of Local Lanes | | | | |