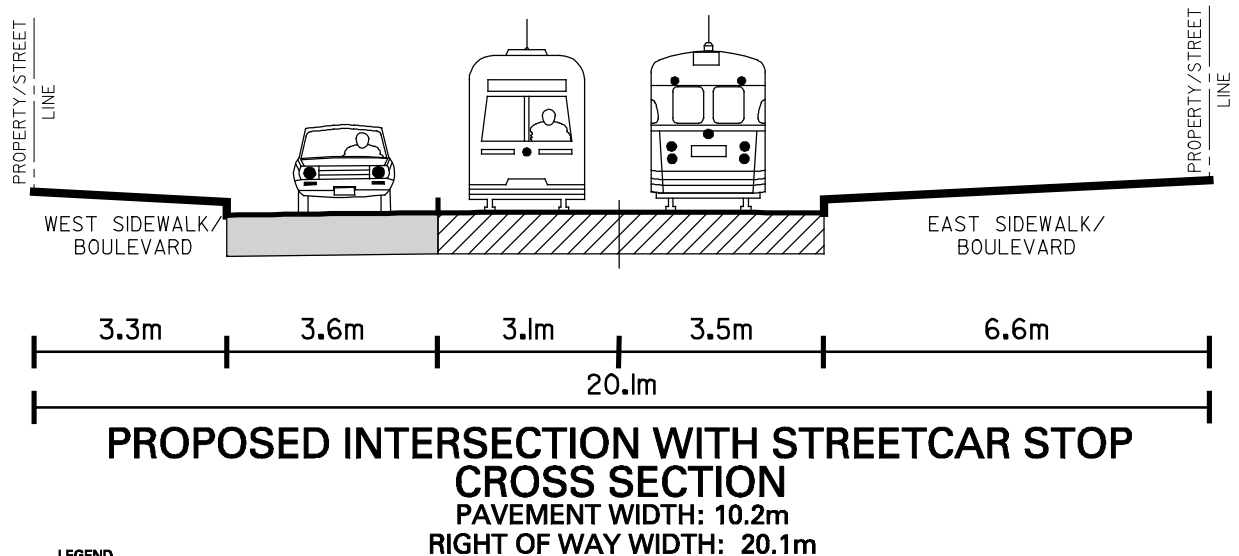
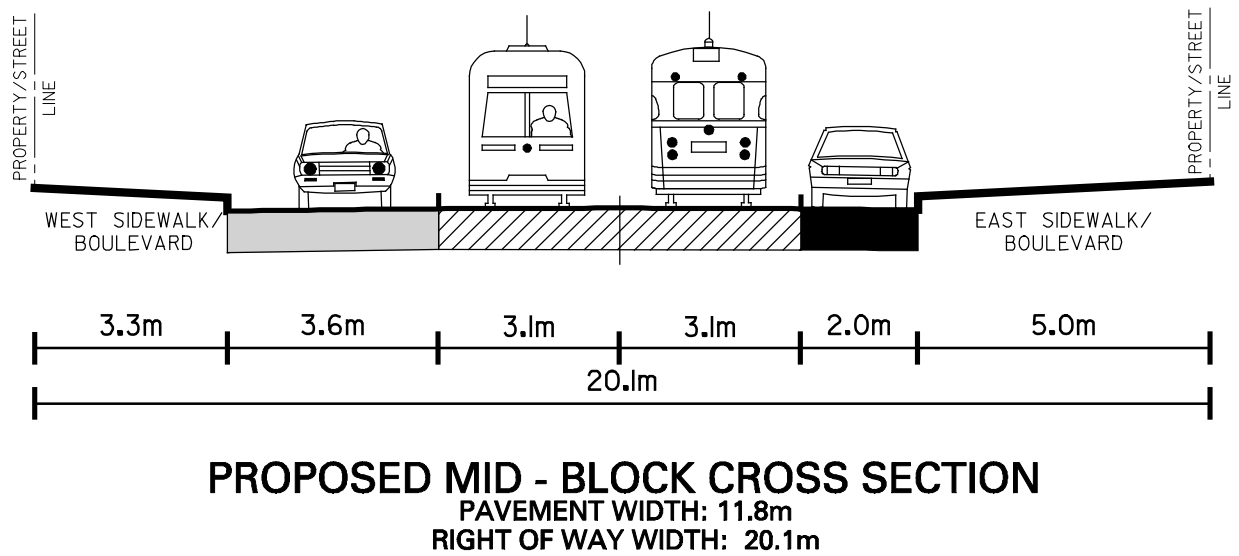
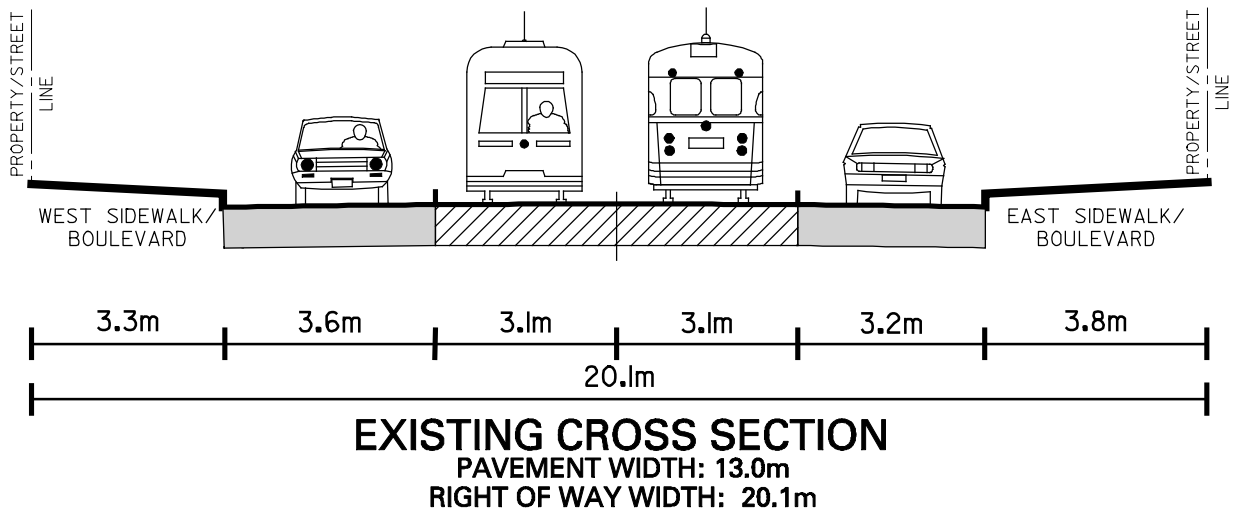





ALTERNATIVE # 1

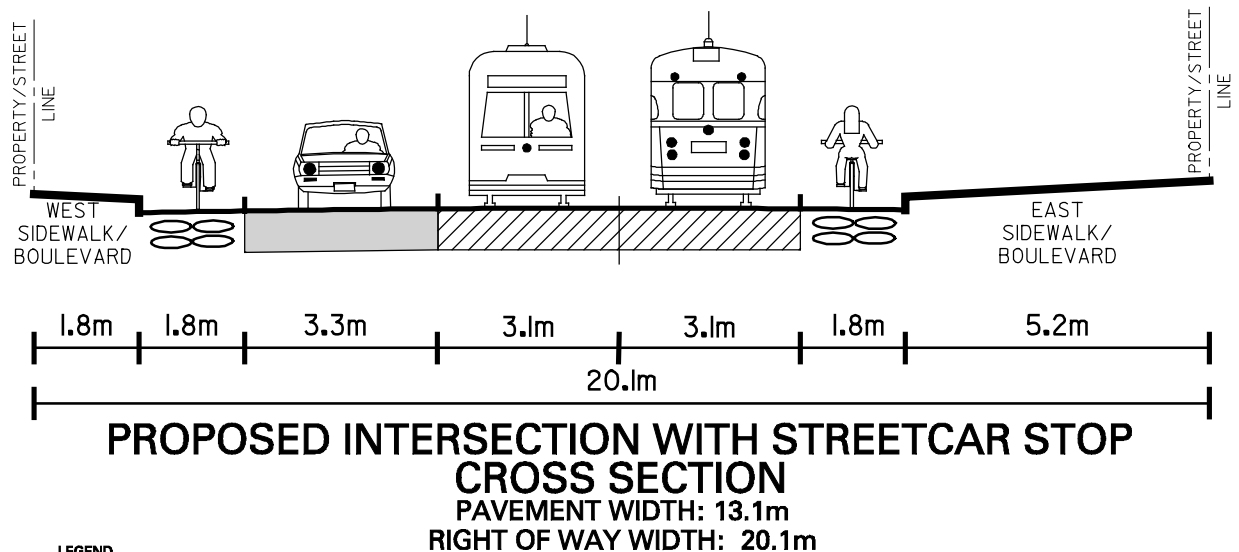
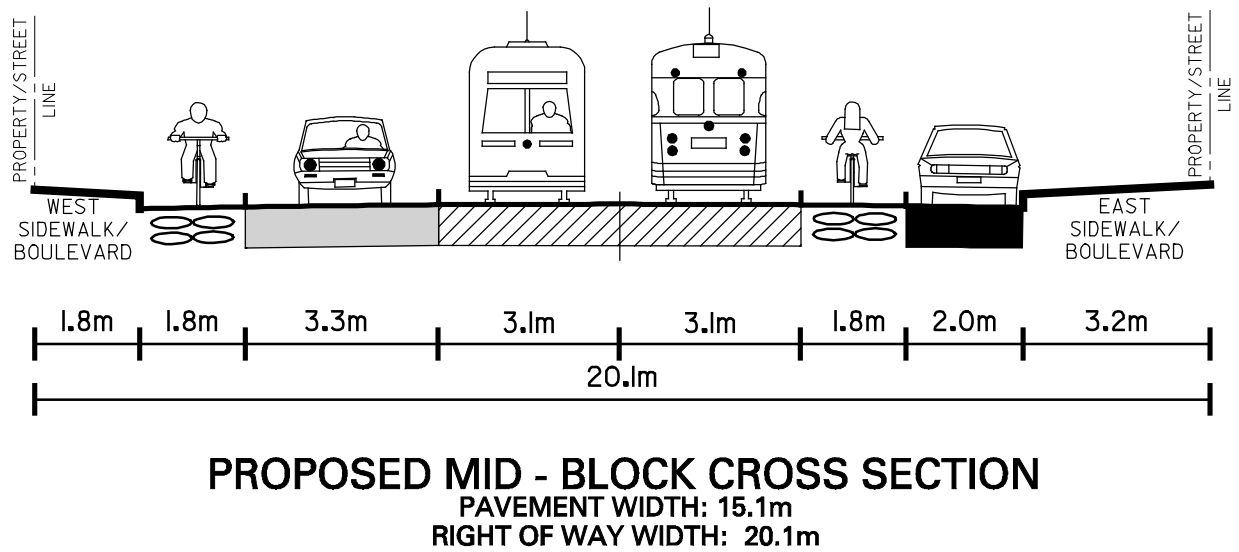
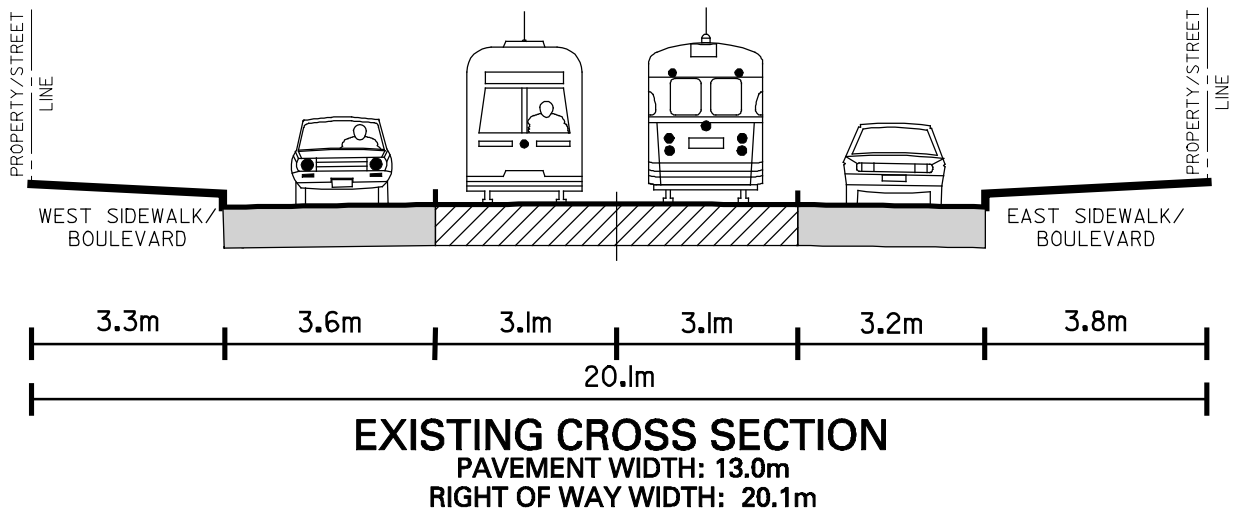


LEGEND





-  GENERAL PURPOSE LANE
-  STREETCAR / VEHICLE LANE
-  PARKING LANE

NOTE:
 EXISTING PAVEMENT WIDTH IS AN AVERAGE WIDTH FOR RONGESVALLES AVENUE BETWEEN DUNDAS STREET WEST AND QUEEN STREET WEST.
 ALL DIMENSIONS ARE APPROXIMATE.

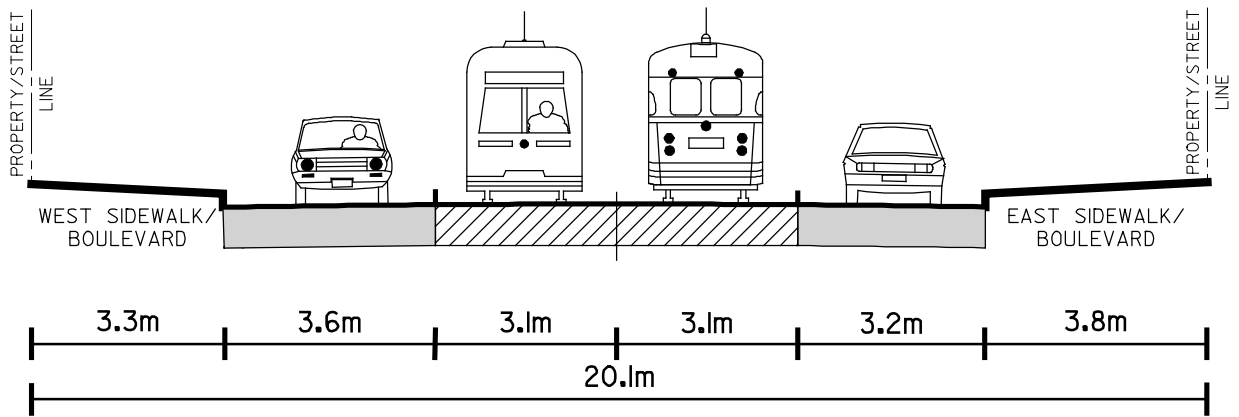
ALTERNATIVE # 2



LEGEND

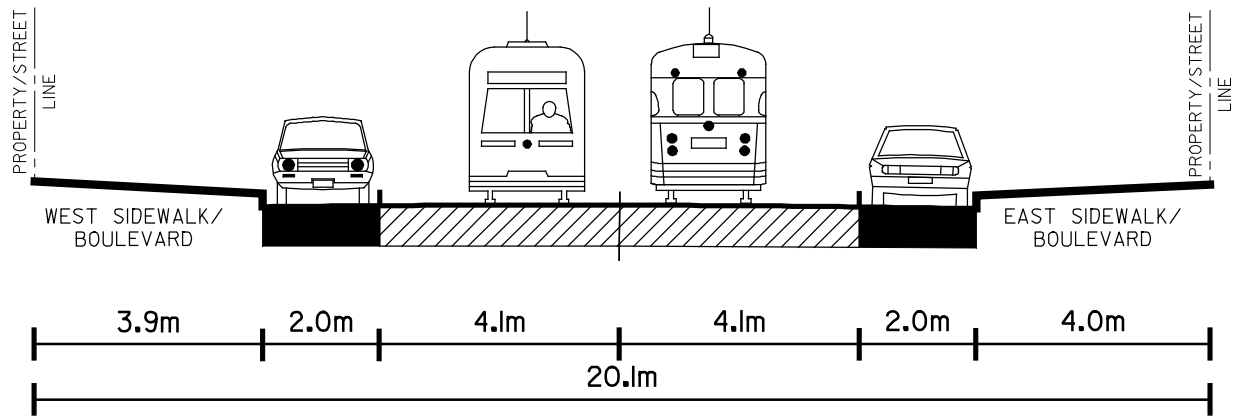
-  GENERAL PURPOSE LANE
-  STREETCAR / VEHICLE LANE
-  PARKING LANE
-  BICYCLE LANE

NOTE:
 EXISTING PAVEMENT WIDTH IS AN AVERAGE WIDTH FOR RONCEVALLES AVENUE BETWEEN DUNDAS STREET WEST AND QUEEN STREET WEST.
 ALL DIMENSIONS ARE APPROXIMATE.



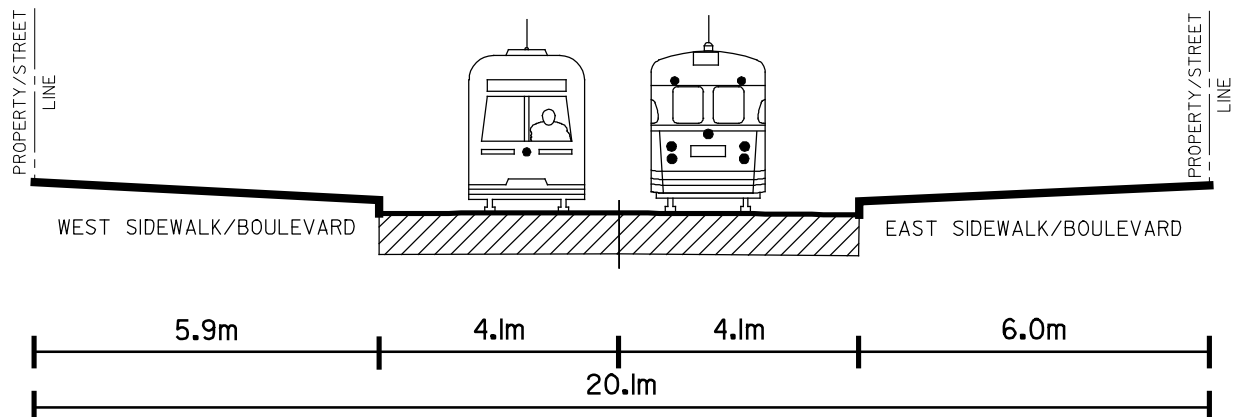
EXISTING CROSS SECTION

PAVEMENT WIDTH: 13.0m
RIGHT OF WAY WIDTH: 20.1m



PROPOSED MID - BLOCK CROSS SECTION




PAVEMENT WIDTH: 12.2m
RIGHT OF WAY WIDTH: 20.1m



PROPOSED INTERSECTION WITH STREETCAR STOP CROSS SECTION

PAVEMENT WIDTH: 8.2m
RIGHT OF WAY WIDTH: 20.1m

LEGEND

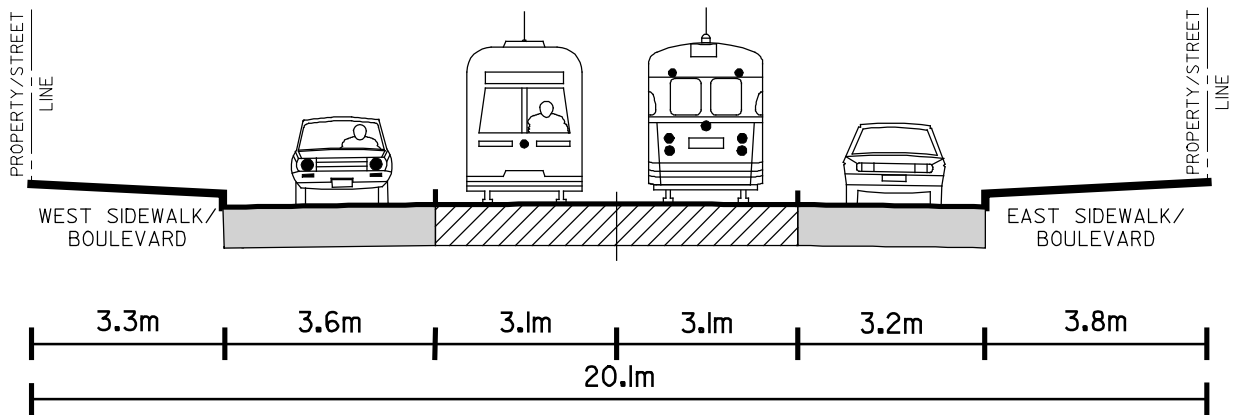
-  GENERAL PURPOSE LANE
-  STREETCAR / VEHICLE LANE
-  PARKING LANE

NOTE:

EXISTING PAVEMENT WIDTH IS AN AVERAGE WIDTH FOR RONCEVALLES AVENUE BETWEEN DUNDAS STREET WEST AND QUEEN STREET WEST.

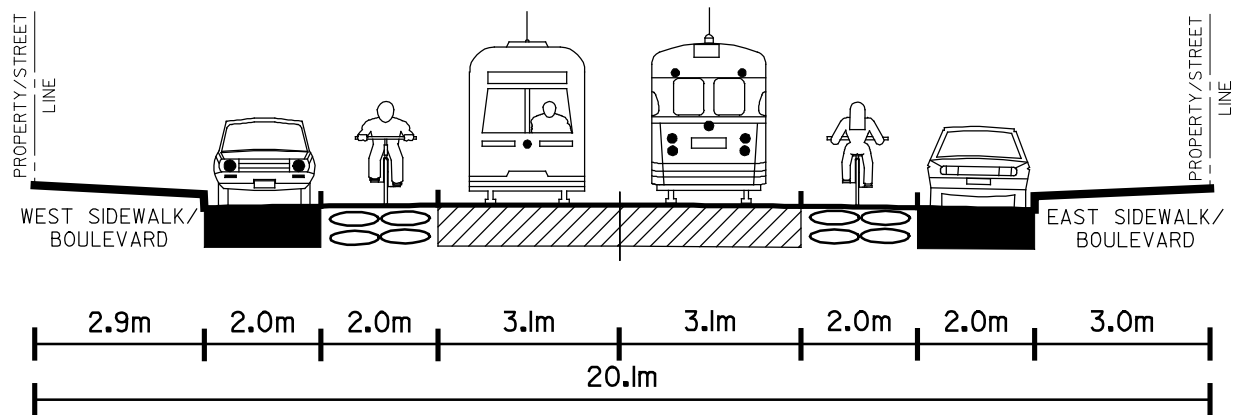
ALL DIMENSIONS ARE APPROXIMATE.

ALTERNATIVE # 4



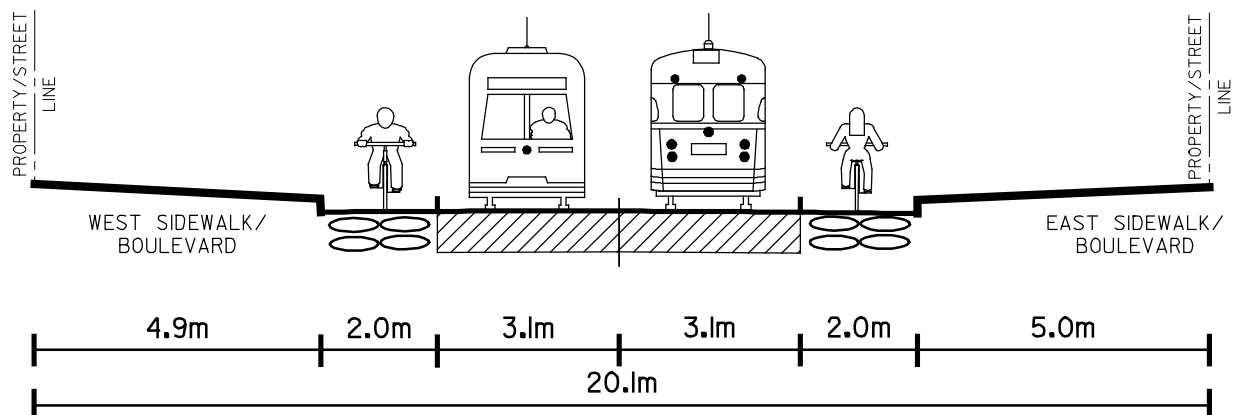
EXISTING CROSS SECTION

PAVEMENT WIDTH: 13.0m
RIGHT OF WAY WIDTH: 20.1m



PROPOSED MID - BLOCK CROSS SECTION





PAVEMENT WIDTH: 14.2m
RIGHT OF WAY WIDTH: 20.1m



PROPOSED INTERSECTION WITH STREETCAR STOP CROSS SECTION

PAVEMENT WIDTH: 10.2m
RIGHT OF WAY WIDTH: 20.1m

LEGEND

-  GENERAL PURPOSE LANE
-  STREETCAR / VEHICLE LANE
-  PARKING LANE
-  BICYCLE LANE

NOTE:
EXISTING PAVEMENT WIDTH IS AN AVERAGE WIDTH FOR RONCESVALLES AVENUE BETWEEN DUNDAS STREET WEST AND QUEEN STREET WEST.
ALL DIMENSIONS ARE APPROXIMATE.