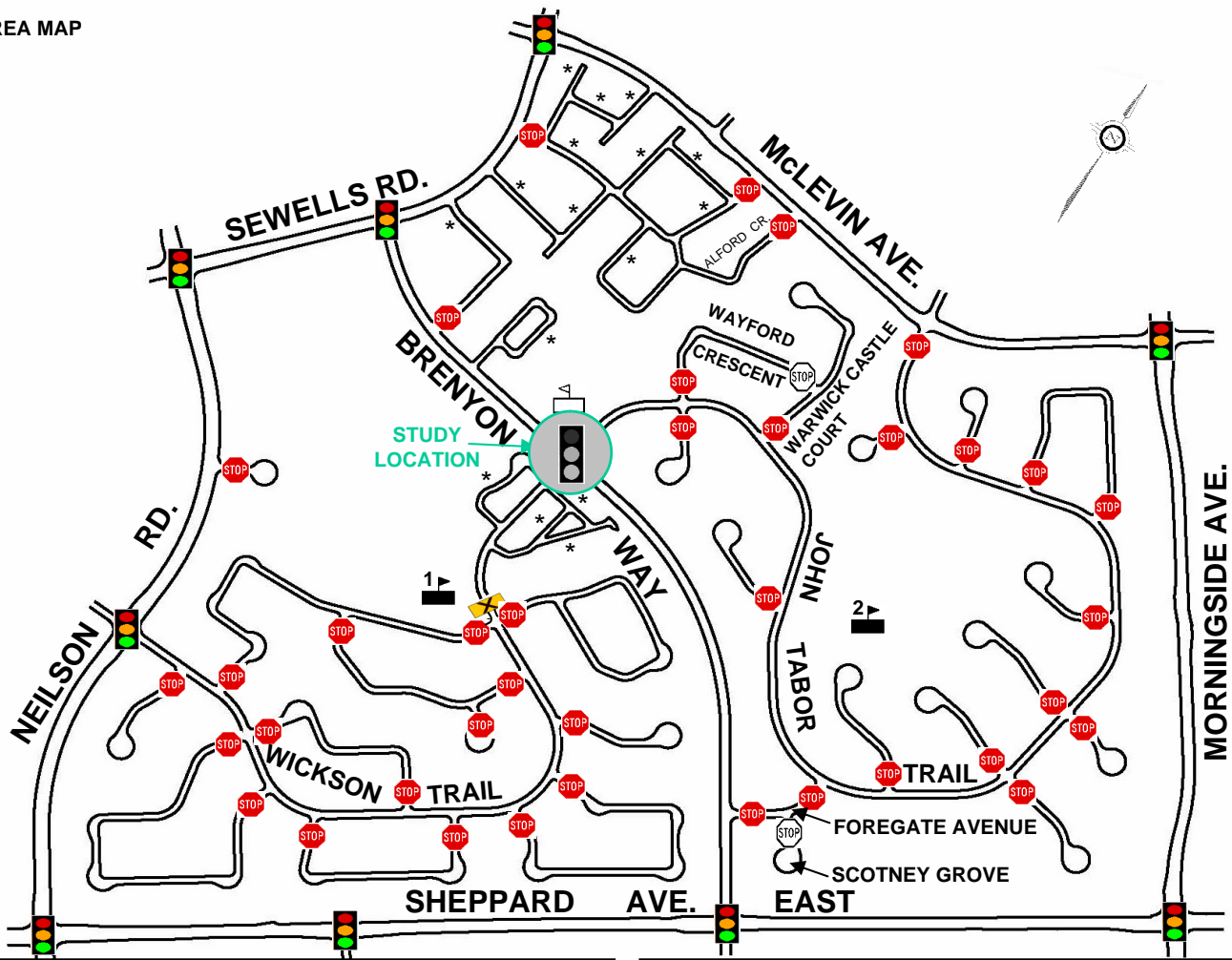


AREA MAP













NORTHBOUND BRENYON WAY AT WICKSON TRAIL/JOHN TABOR TRAIL



SOUTHBOUND BRENYON WAY AT JOHN TABOR TRAIL/WICKSON TRAIL

LEGEND

-  TRAFFIC CONTROL SIGNALS
-  STOP SIGN
-  PEDESTRIAN CROSSOVER
-  PROPOSED STOP SIGNS
-  PROPOSED TRAFFIC CONTROL SIGNALS
-  ST. COLUMBA CS
-  GREY OWL PS
-  EMILY CARR PS
-  PRIVATE ROADWAYS
-  STUDY LOCATION



TRANSPORTATION SERVICES

TRAFFIC OPERATIONS
Scarborough District

SCALE	NTS
DATE	APRIL 2008
DRAFTING	MR/FL

LOCATION PLAN - AREA MAP

PROPOSED TRAFFIC CONTROL SIGNALS

BRENYON WAY AT WICKSON TRAIL/JOHN TABOR TRAIL

FILE NUMBER: D08-2836274 (D07-1335)	
ATTACHMENT 2	WARD 42