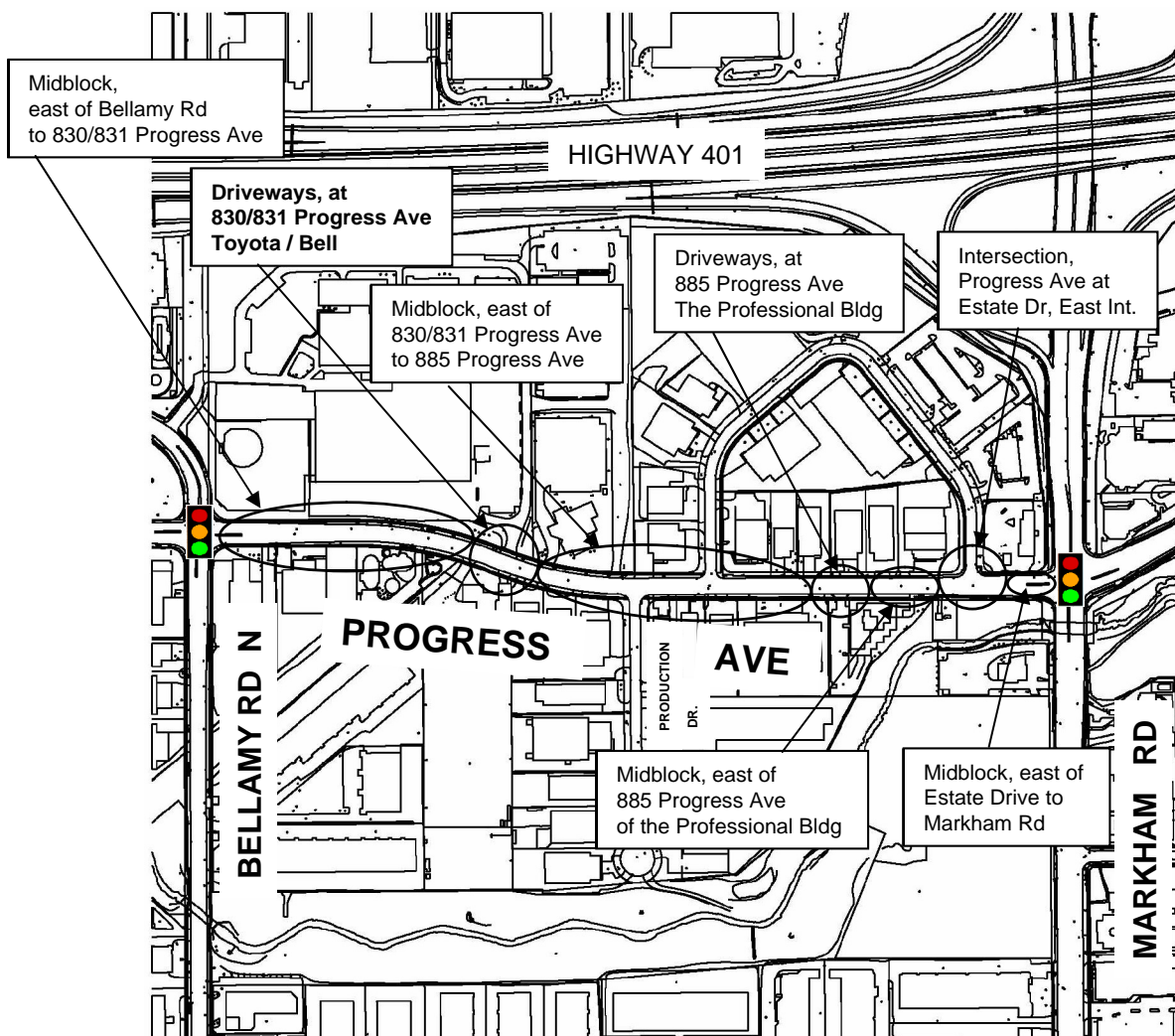
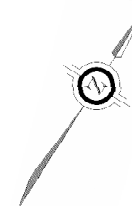
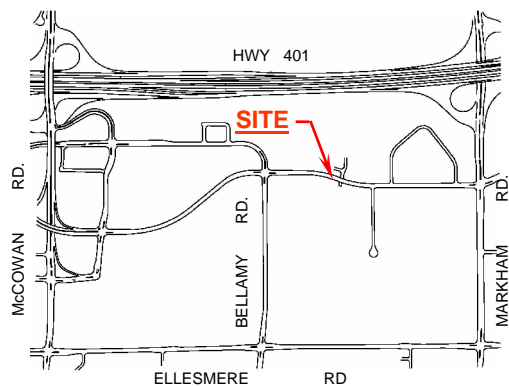


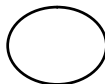
KEY MAP



LEGEND



EXISTING TRAFFIC CONTROL SIGNALS



SITES OF COLLISION REVIEWS ALONG PROGRESS AVENUE



TRANSPORTATION SERVICES

TRAFFIC OPERATIONS
Scarborough District

SCALE	NTS
DATE	APRIL 2009
DRAFTING	JAB

**SAFETY REVIEW ALONG PROGRESS AVENUE
BETWEEN BELLAMY ROAD NORTH TO MARKHAM ROAD**

FILE NUMBER: D09-3217243	
ATTACHMENT 1	WARD 38