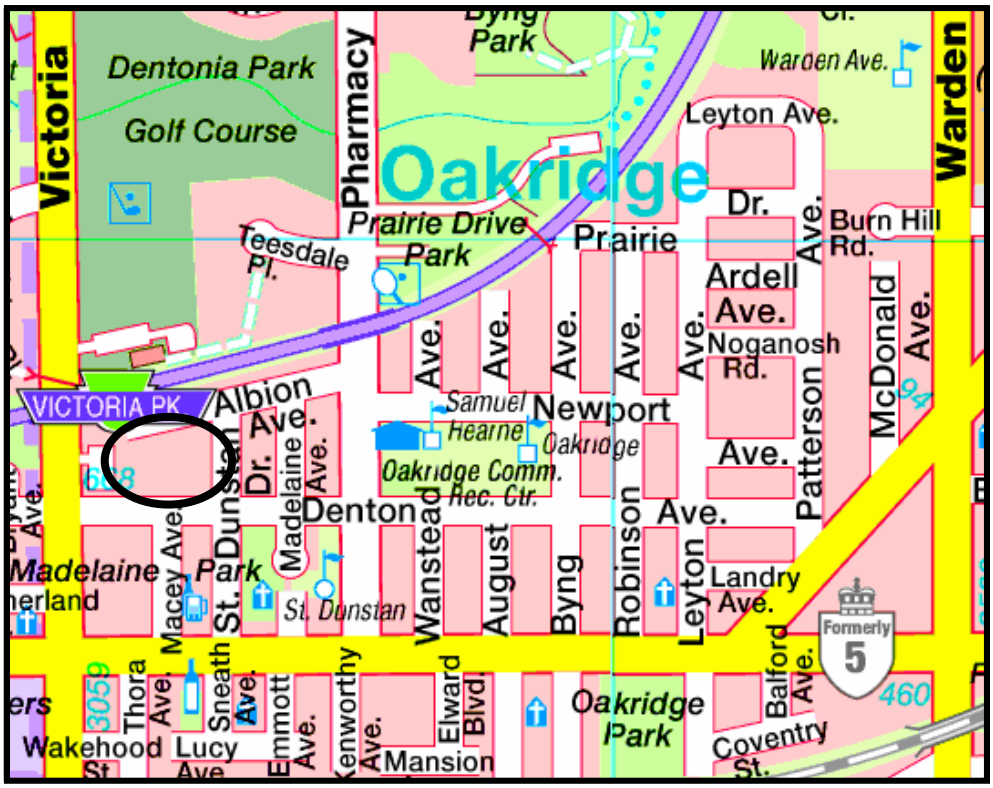
Victoria
Dentonia Park
Golf Course
Pharmacy
Oakridge
Prairie Drive Park
Teesdale Pl.
Prairie
Leyton Ave.
Warden Ave.
Warden
Dr.
Ardell Ave.
Burn Hill Rd.
Noganosh Rd.
Ave.
McDonald Ave.
Patterson
VICTORIA PK
Albion Ave.
Samuel Hearne
Newport
Oakridge Comm. Rec. Ctr.
Madelaine Ave.
Denton
Madelaine Park
St. Dunstan
Macey Ave
Wanstead
August
Byng
Robinson
Leyton
Landry Ave.
Balford Ave.
Formerly 5
Thora Ave.
Sneath Ave.
Emmott Ave.
Kenworthy Ave.
Elward Blvd.
Mansion
Oakridge Park
Coventry St.
Wakehood St.
Lucy Ave.
460

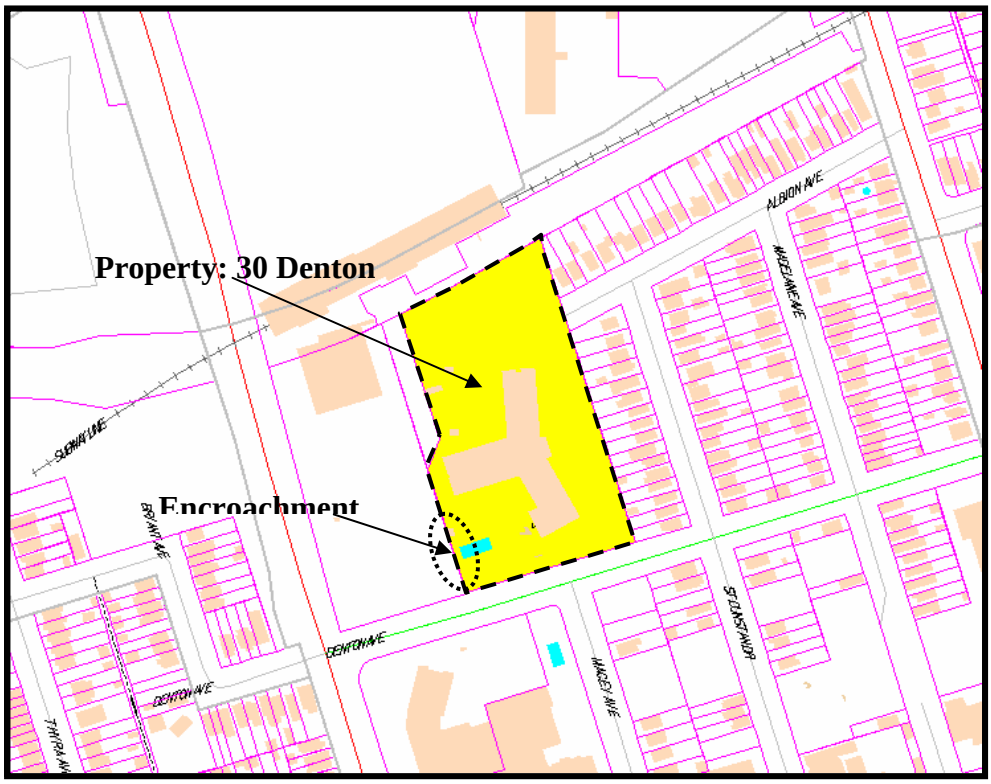
Property: 30 Denton
Encroachment
ALBION AVE
MACEY AVE
SIDWAY AVE
BROWN AVE
DENTON AVE
ST DUNSTAN DR
MACEY AVE
THORA AVE

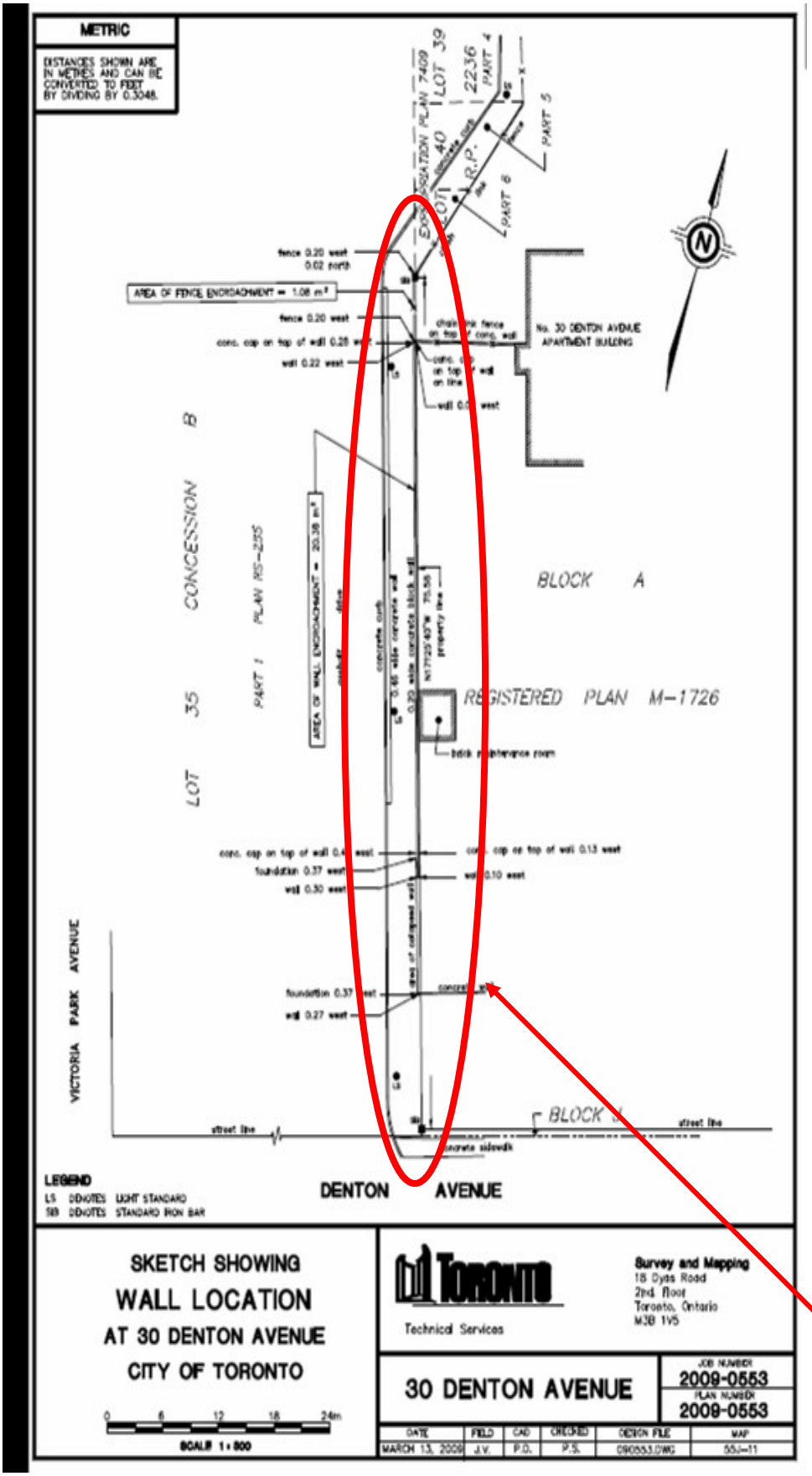
METRIC
DISTANCES SHOWN ARE IN METRES AND CAN BE CONVERTED TO FEET BY DIVIDING BY 0.3048.
AREA OF FENCE ENCROACHMENT = 1.08 m²
AREA OF WALL ENCROACHMENT = 20.38 m²
No. 30 DENTON AVENUE APARTMENT BUILDING
BLOCK A
REGISTERED PLAN M-1726
LOT 35 CONCESSION B
PART 1 PLAN 66-235
VICTORIA PARK AVENUE
DENTON AVENUE
LEGEND
LS DENOTES LIGHT STANDARD
SIB DENOTES STANDARD IRON BAR
SKETCH SHOWING
WALL LOCATION
AT 30 DENTON AVENUE
CITY OF TORONTO
SCALE 1:800
TORONTO
Technical Services
Survey and Mapping
18 Dyas Road
2nd floor
Toronto, Ontario
M3B 1V5
30 DENTON AVENUE
JOB NUMBER 2009-0553
PLAN NUMBER 2009-0553
DATE MARCH 13, 2009
FIELD J.V.
CAD P.D.
CHECKED P.S.
DESIGN FILE 090553.DWG
MAP 55J-11