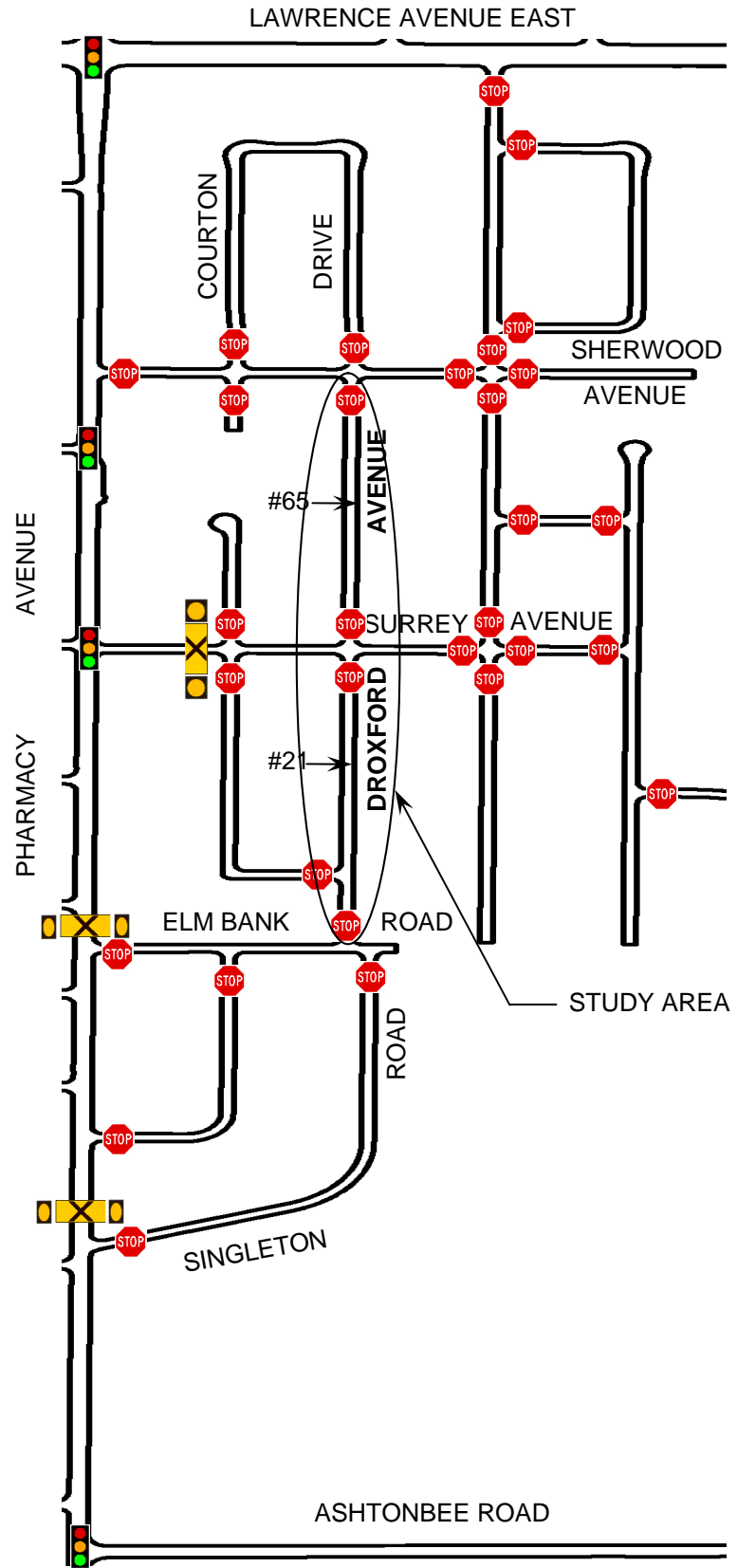



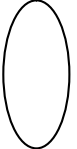


KEY MAP



LEGEND

-  TRAFFIC CONTROL SIGNAL
-  STOP SIGN
-  PEDESTRIAN CROSSOVER
-  STUDY AREA



TRANSPORTATION SERVICES

TRAFFIC SERVICES
Scarborough District

SCALE:	NTS
DATE:	12/08/09
DRAFTING:	JE WARD 37

SPEED LIMIT REDUCTION STUDY
FROM 50 KM/H TO 40 KM/H
DROXFORD AVENUE

FILE NUMBER: D09-3281609
ATTACHMENT NUMBER 1