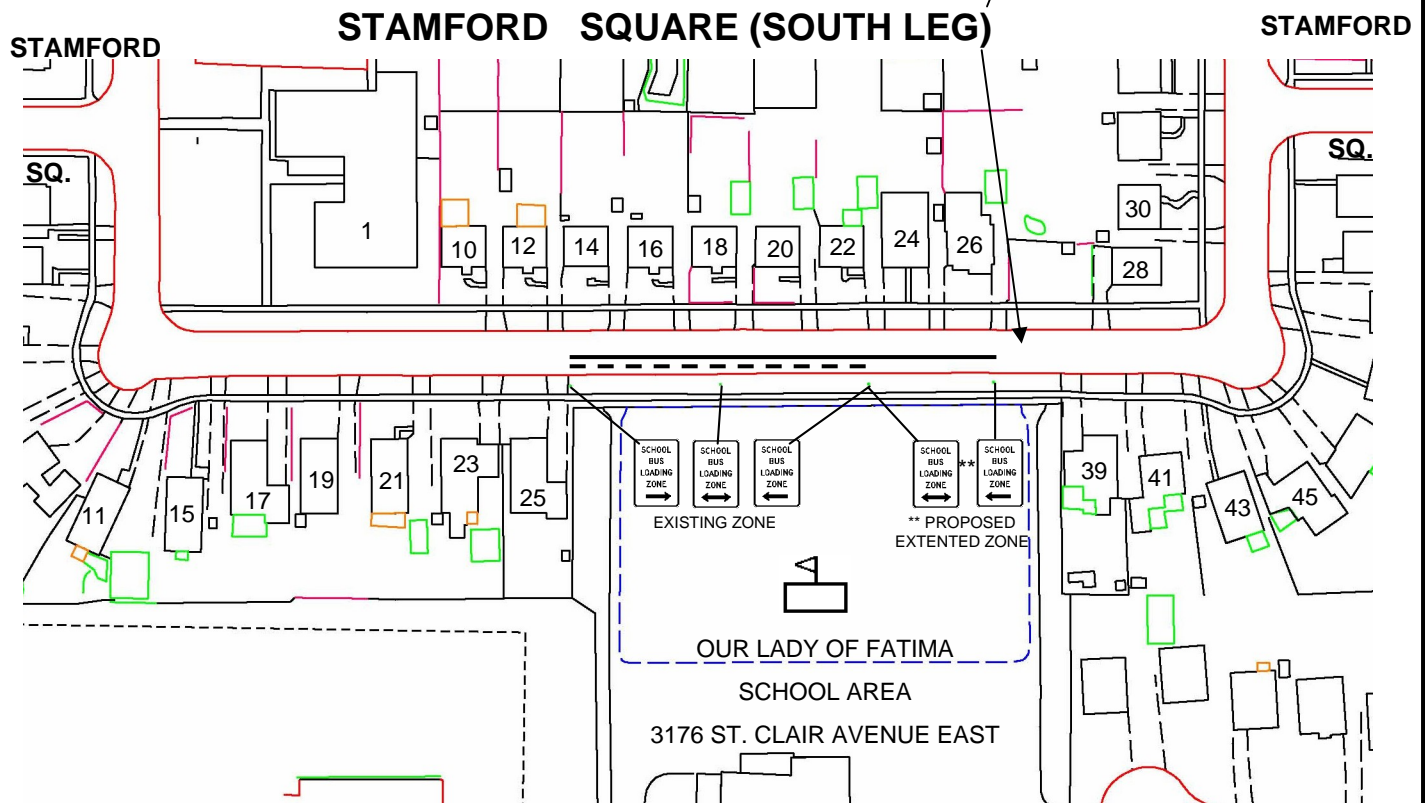
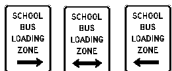


AREA MAP

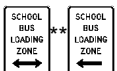
KEY MAP



LEGEND



EXISTING LOCATIONS "SCHOOL BUS LOADING ZONE" SIGNS  
60 METRE AREA



\*\* PROPOSED EXTENDED "SCHOOL BUS LOADING ZONE" SIGNS  
85 METRE AREA



TRANSPORTATION SERVICES

TRAFFIC OPERATIONS  
Scarborough District

SCALE	NTS
DATE	SEPT. 2009
DRAFTING	MR/FL

**LOCATION PLAN**  
**PROPOSED EXTENDED "SCHOOL BUS LOADING ZONE"**  
STAMFORD SQUARE (SOUTH LEG) SERVICING  
OUR LADY OF FATIMA CATHOLIC SCHOOL

FILE NUMBER: <b>D09-3273813</b>	
ATTACHMENT 1	WARD 35