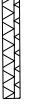





LEGEND

-  EXISTING SHARED ROADWAY ROUTE
-  PROPOSED BICYCLE LANE
-  EXISTING BICYCLE LANE
-  SIGNALIZED INTERSECTION

**UNIVERSITY AVE
RICHMOND ST W - WELLESLEY ST
PROPOSED BICYCLE LANE LOCATION PLAN**