





- LEGEND**
-  PROPOSED BICYCLE LANE
  -  EXISTING BICYCLE LANE
  -  PROPOSED SHARED ROADWAY ROUTE
  -  SIGNALIZED INTERSECTION

**BAY ST**  
**DUNDAS ST W - COLLEGE ST**  
**PROPOSED BICYCLE LANE LOCATION PLAN**