

Revised Appendix 2 - Proposed Highway Alterations

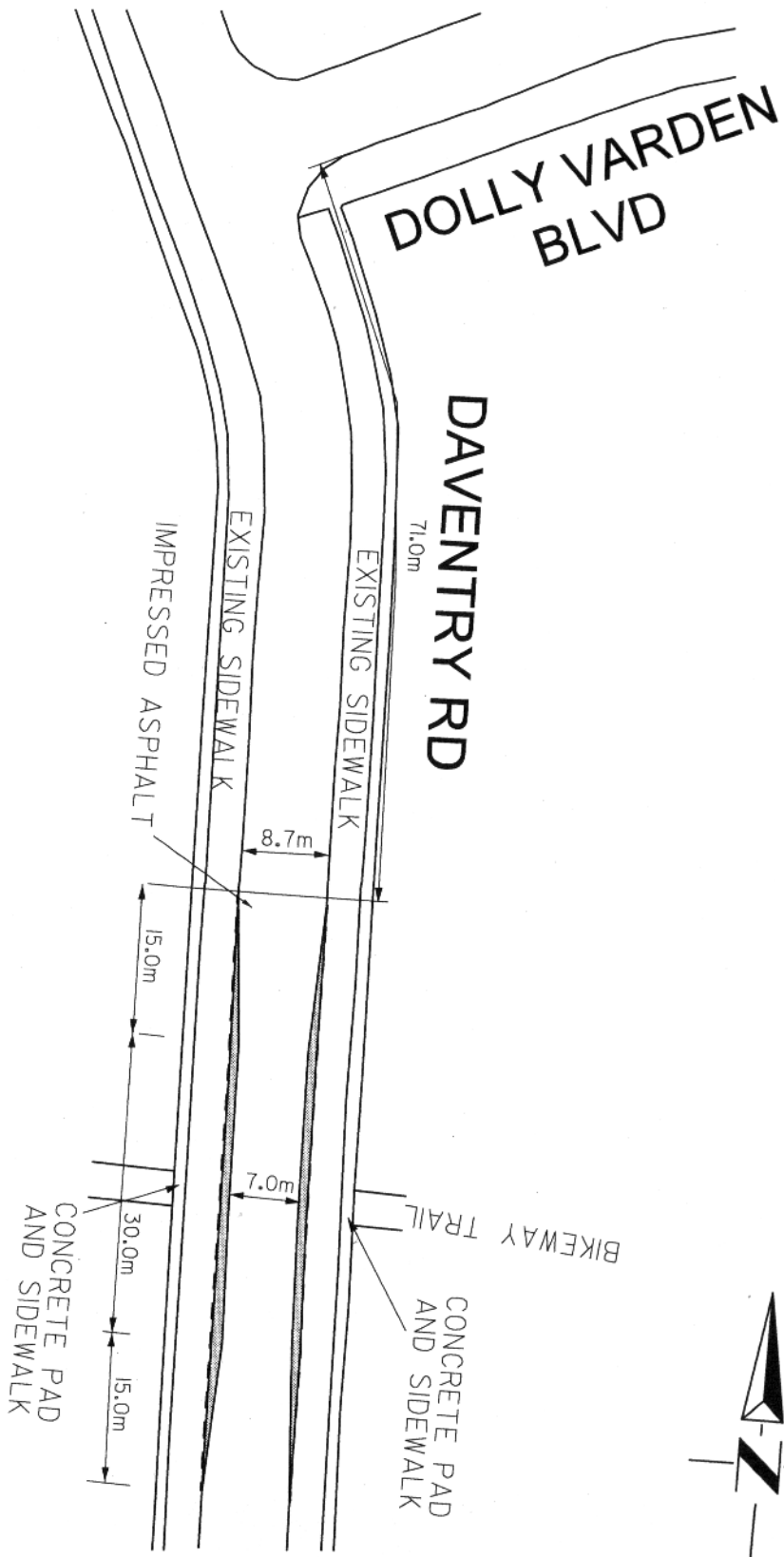
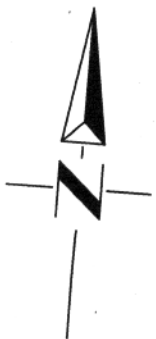
Locations Requiring Highway Alteration By-Law

| Ward | Street | From | To | Description of Highway Alteration |
|------|---------------------|---|---------------------------------|---|
| 37 | Crockford Boulevard | A point 65 metres south of Minford Avenue | A point 60 metres further south | Narrow the pavement width to 7.0 metres |
| 38 | Benshire Drive | A point 80 metres south of Bellechasse Street | A point 60 metres further south | Narrow the pavement width to 7.0 metres |
| 38 | Daventry Road | A point 71 metres south of Dolly Varden Boulevard | A point 60 metres further south | Narrow the pavement width to 7.0 metres |
| 8 | Driftwood Avenue | A point 40 metres north of Wilmont Drive | A point 60 metres further north | Narrow the pavement width to 7.0 metres |
| 8 | Tobermory Drive | A point 140 metres north of Potsdam Road | A point 60 metres further north | Narrow the pavement width to 7.0 metres |

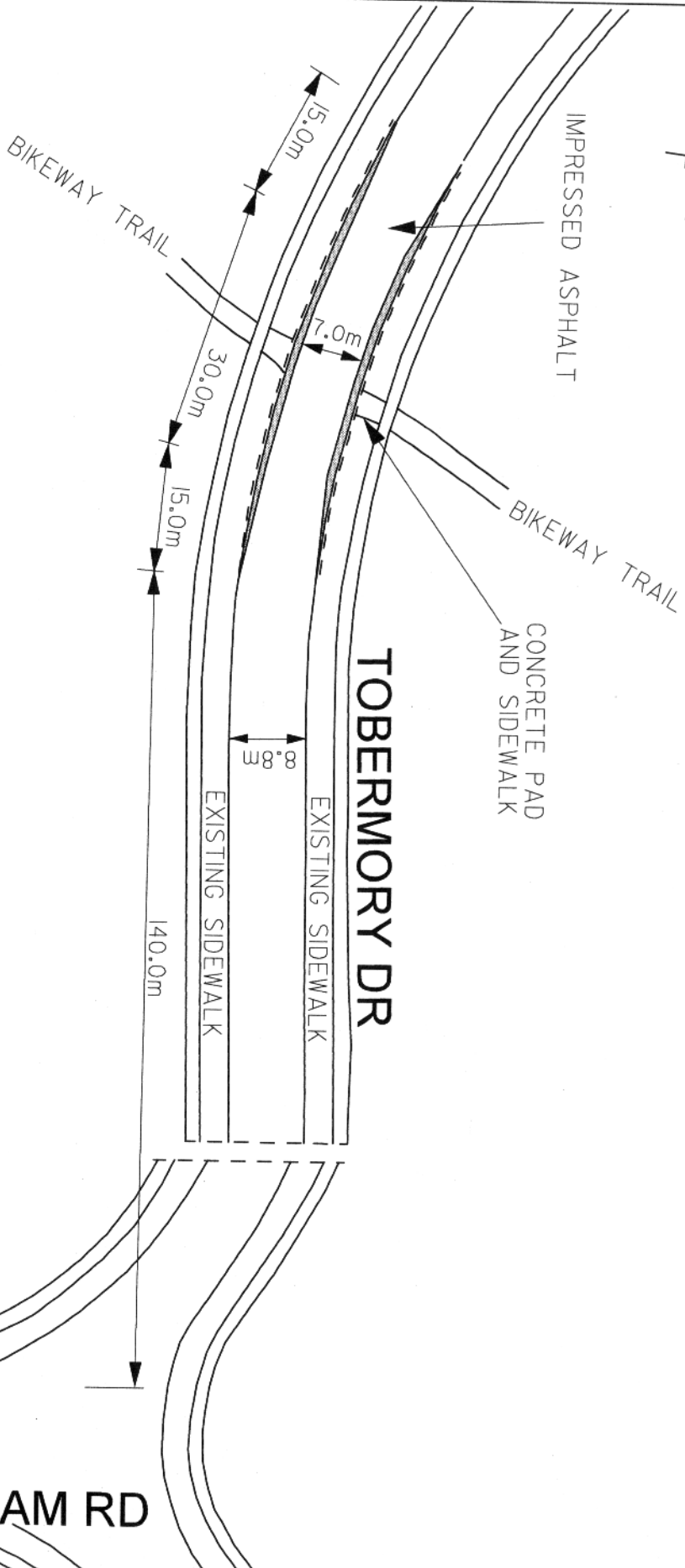
Revised Appendix 3 - Proposed No Stopping Regulations

Regulation to be Enacted

| (In Column 1) Highway | (In Column 2) Side | (In Column 3) From | (In Column 4) To | (In Column 5) Times or Days |
|--------------------------|-----------------------|---|--|--------------------------------|
| Crockford Boulevard | Both | A point 65 metres south of Minford Avenue | A point 60 metres further south | Anytime |
| Benshire Drive | Both | A point 80 metres south of Bellechasse Street | A point 60 metres further south | Anytime |
| Daventry Road | Both | A point 71 metres south of Dolly Varden Boulevard | A point 60 metres further south | Anytime |
| Driftwood Avenue | Both | A point 40 metres north of Wilmont Drive | A point 60 metres further north | Anytime |
| Tobermory Drive | Both | A point 140 metres north of Potsdam Road | A point 60 metres further north | Anytime |
| Brimorton Drive | South/West | A point 48 metres south and east of Gander Drive | A point 34 metres further south and east | Anytime |



Revised Appendix 4-C
Highway Alteration Drawing
Davenport Road, 71 metres South of Dolly Varden Boulevard



Revised Appendix 4-E

Highway Alteration Drawing

Tobermory Drive, 140 metres North of Potsdam Road

I.T. JUNE, 2010
DWG. NO. PW10013TIM8(MIE)

CYCLING INFRASTRUCTURE AND PROGRAMS

TRANSPORTATION SERVICES

TRANSPORTATION INFRASTRUCTURE MANAGEMENT