


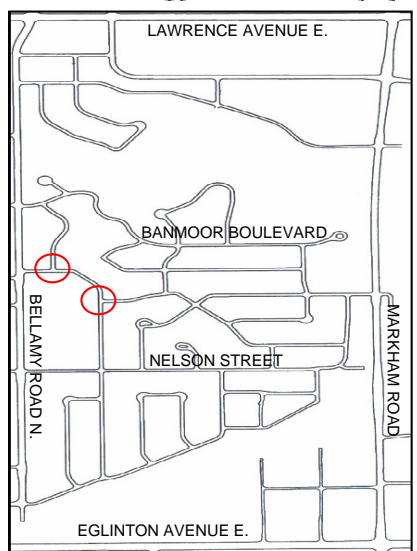


LOCATION MAP

LEGEND

-  EXISTING STOP CONTROL
-  TRAFFIC CONTROL SIGNAL
-  STUDY LOCATIONS



AREA MAP



TRANSPORTATION SERVICES

TRAFFIC SERVICES
Scarborough District

SCALE:	N.T.A.
DATE:	AUGUST 2009
DRAFTING:	JE/JAB W38

**STOP SIGNS STUDY
FARMBROOK ROAD AND AREA**

FILE NUMBER: #D08-2949807
ATTACHMENT NUMBER 1