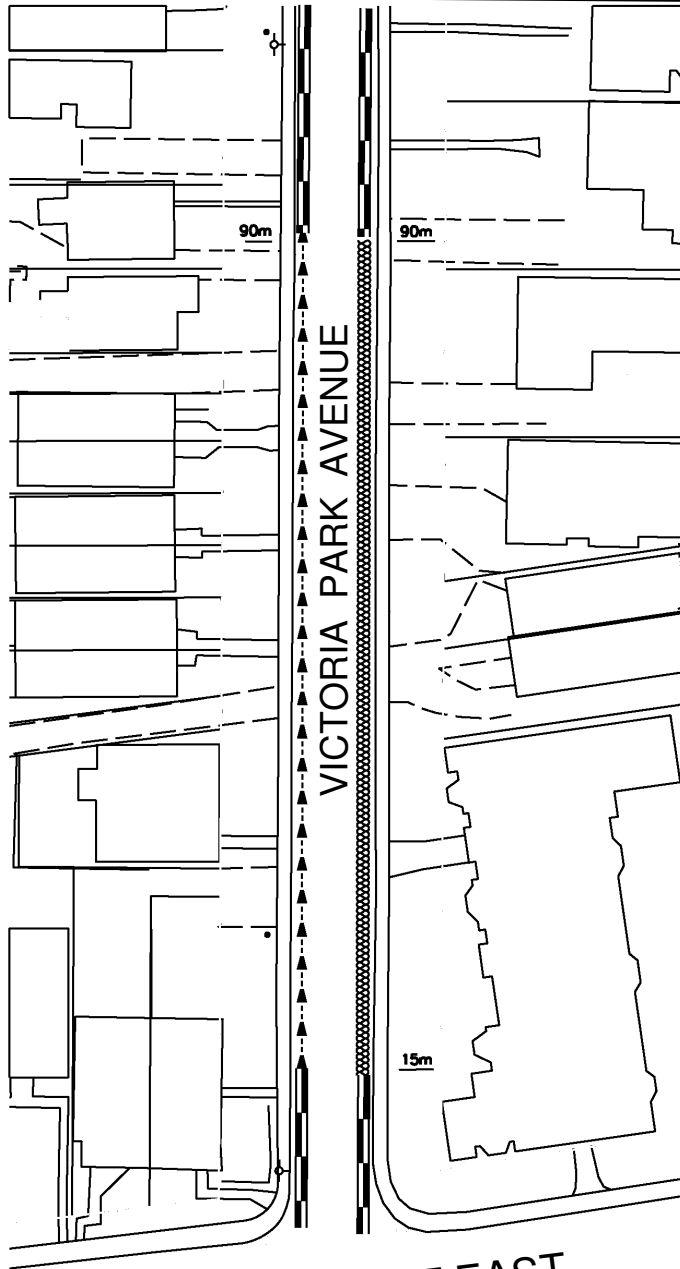
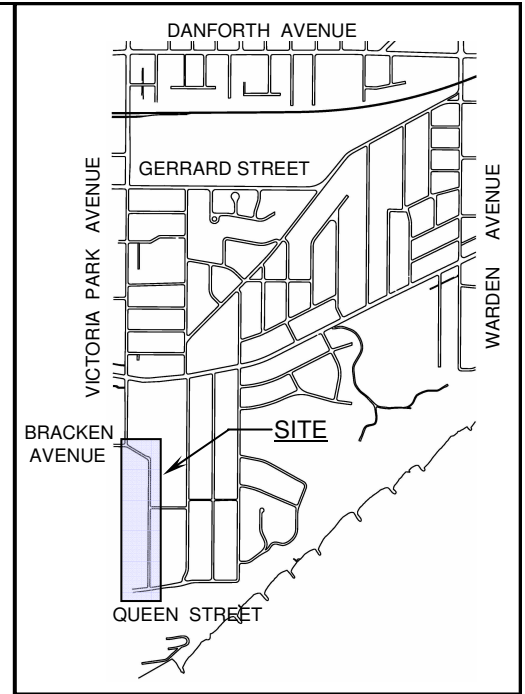


MATCH LINE TO DRAWING 1B






QUEEN STREET EAST



KEY MAP



LEGEND

-  1st TO 15th OF EACH MONTH
-  16th TO END OF EACH MONTH
-  NO PARKING ANY TIME.



TRANSPORTATION SERVICES

TRAFFIC OPERATIONS
Scarborough District

SCALE	NTS
DATE	MAY 2010
DRAFTING	MR

**PROPOSED PARKING REGULATION AMENDMENTS
(BY-LAW HOUSEKEEPING)
VICTORIA PARK AVENUE : BRACKEN AVENUE TO QUEEN STREET EAST**

FILE NUMBER D10-3704460	
ATTACHMENT 1A	WARD 36