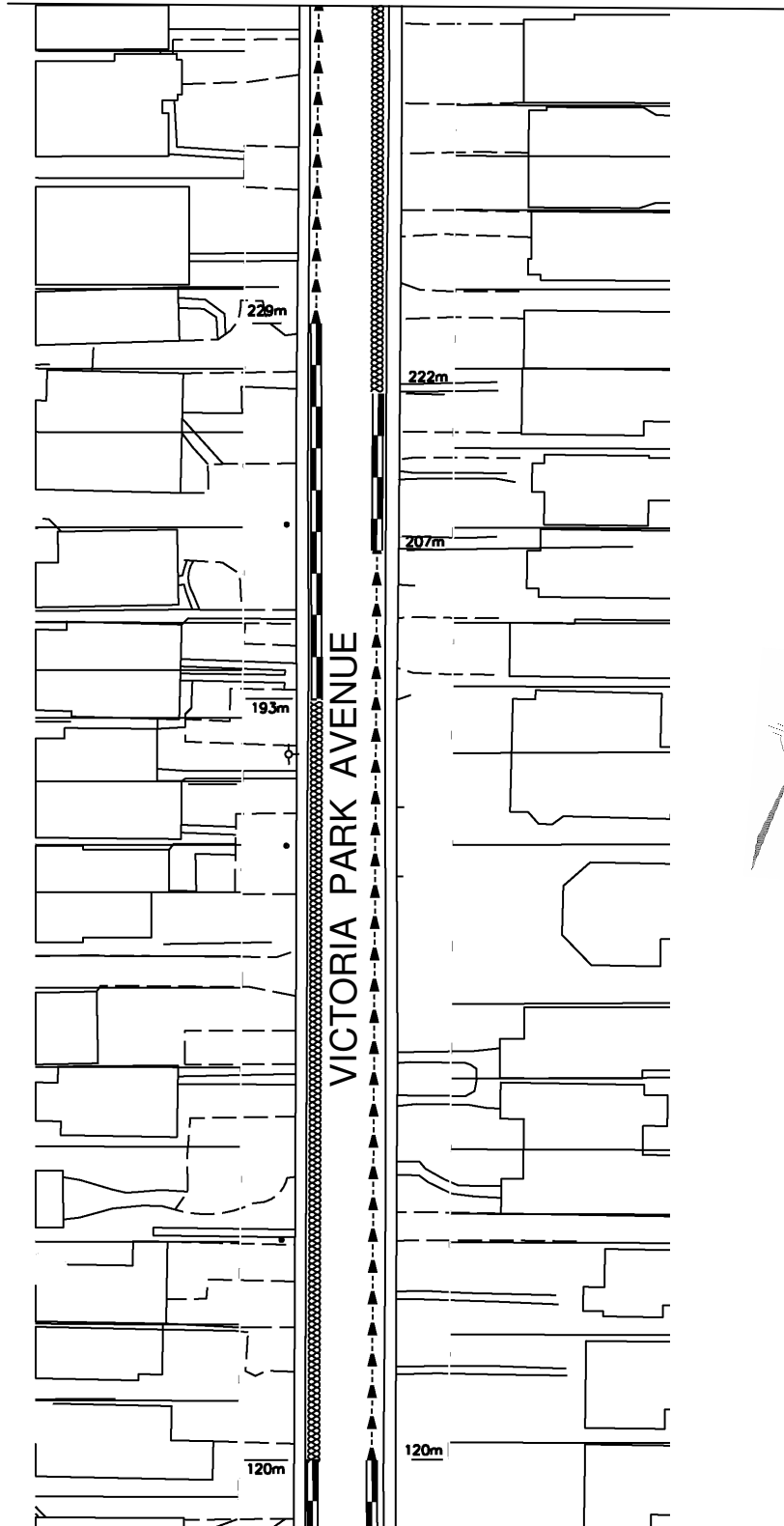
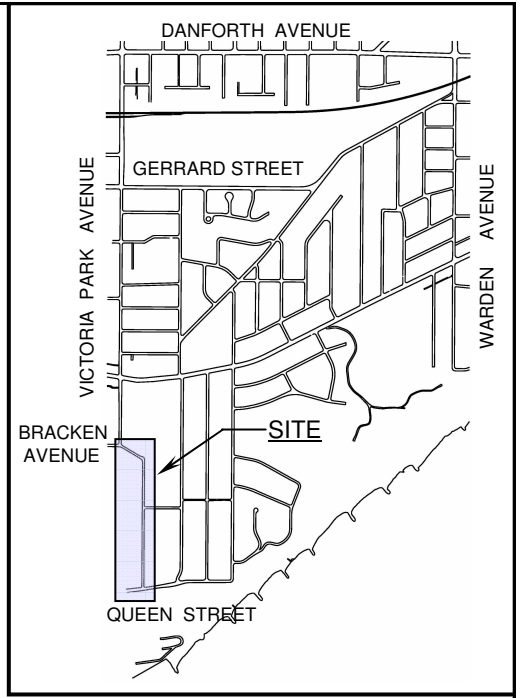


MATCH LINE TO DRAWING 1C

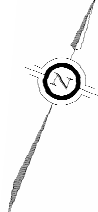


VICTORIA PARK AVENUE




MATCH LINE TO DRAWING 1A



KEY MAP



LEGEND

-  1st TO 15th OF EACH MONTH
-  16th TO END OF EACH MONTH
-  NO PARKING ANY TIME.



TRANSPORTATION SERVICES

TRAFFIC OPERATIONS
Scarborough District

SCALE	NTS
DATE	MAY 2010
DRAFTING	MR

**PROPOSED PARKING REGULATION AMENDMENTS
(BY-LAW HOUSEKEEPING)**
VICTORIA PARK AVENUE : BRACKEN AVENUE TO QUEEN STREET EAST

FILE NUMBER D10-3704460	
ATTACHMENT 1B	WARD 36