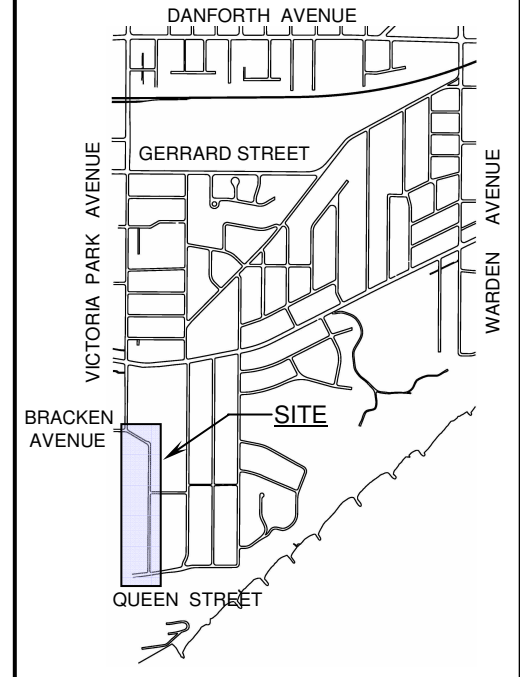
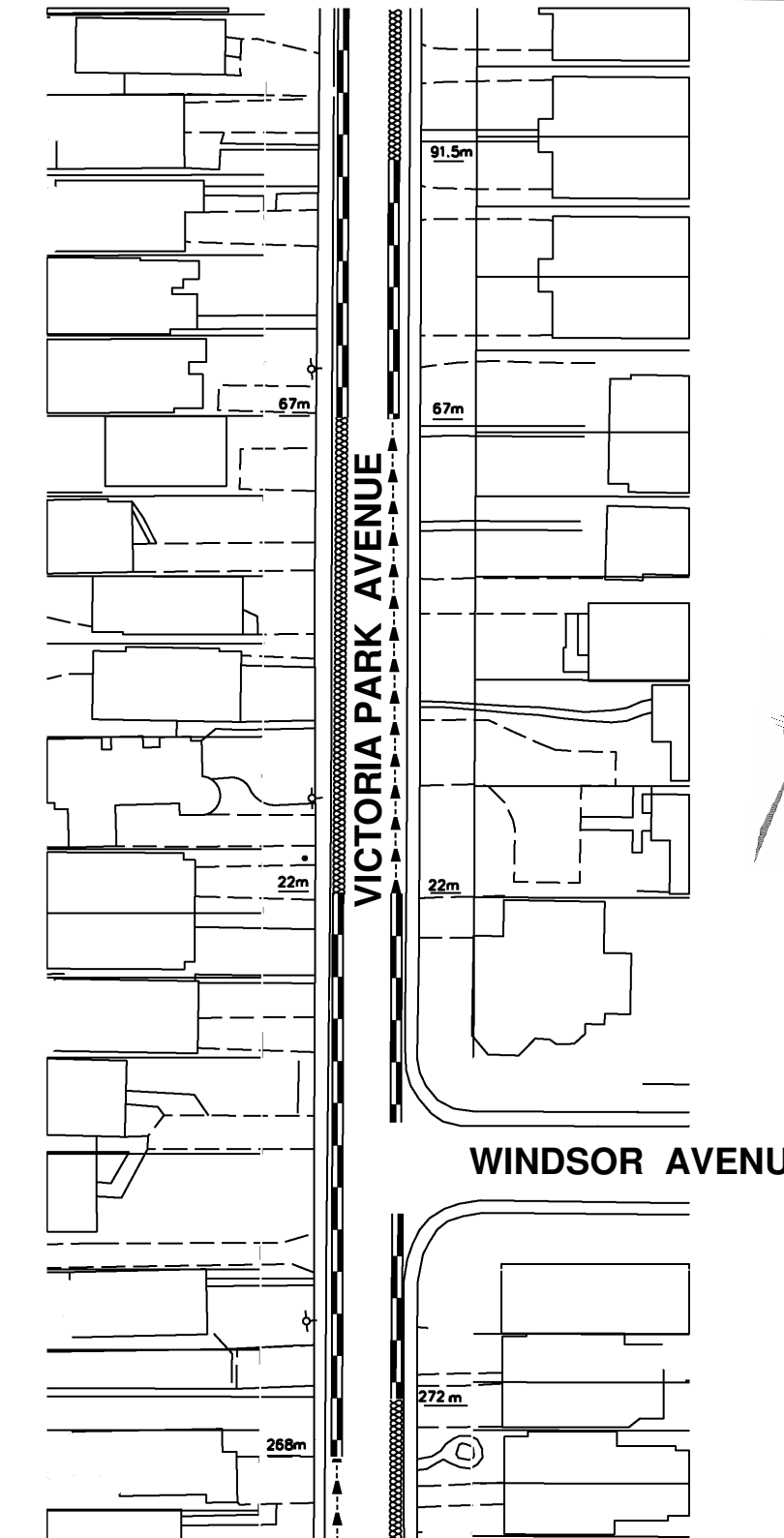


MATCH LINE TO DRAWING 1D






**KEY MAP**



**WINDSOR AVENUE**

**LEGEND**

-  1<sup>st</sup> TO 15<sup>th</sup> OF EACH MONTH
-  16<sup>th</sup> TO END OF EACH MONTH
-  NO PARKING ANY TIME.

MATCH LINE TO DRAWING 1B



TRANSPORTATION SERVICES

TRAFFIC OPERATIONS  
Scarborough District

SCALE	NTS
DATE	MAY 2010
DRAFTING	MR

**PROPOSED PARKING REGULATION AMENDMENTS  
( BY-LAW HOUSEKEEPING )**

**VICTORIA PARK AVENUE : BRACKEN AVENUE TO QUEEN STREET EAST**

FILE NUMBER D10-3704460	
ATTACHMENT 1C	WARD 36