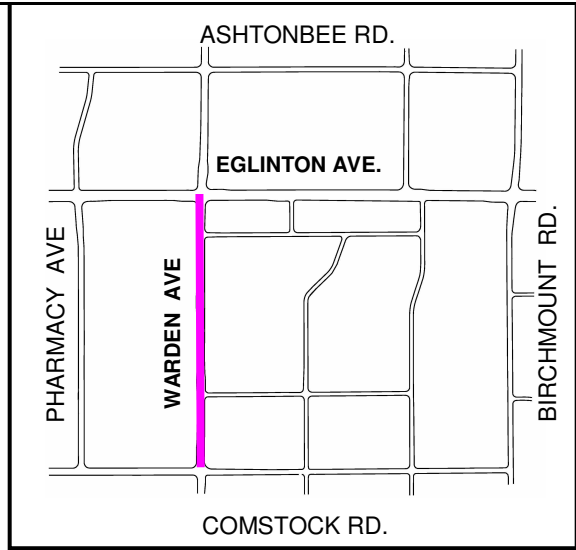
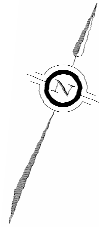
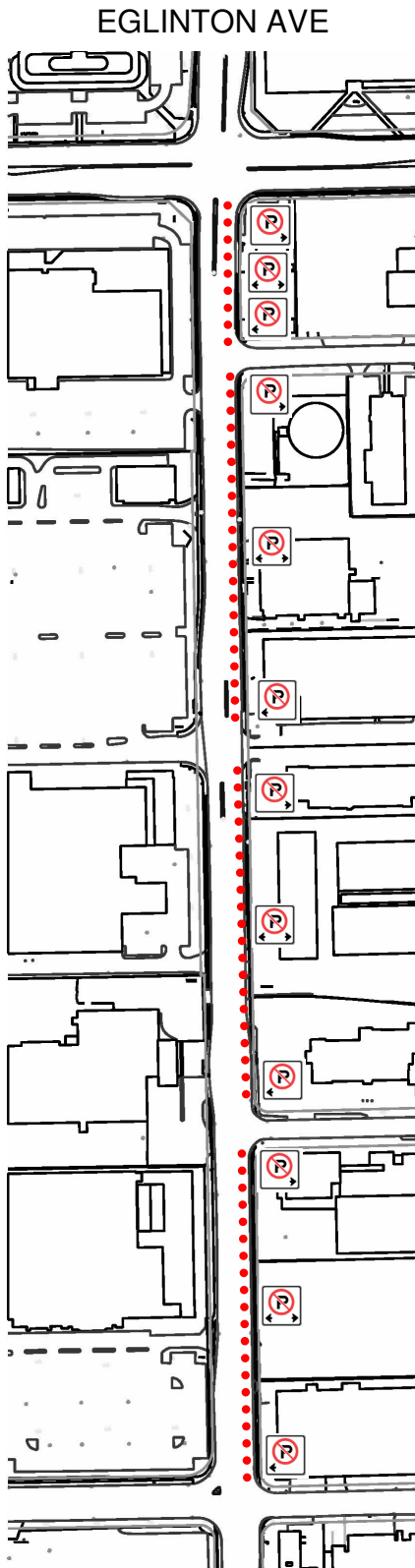




**WARDEN AVE.**



**KEY MAP**

**LEGEND**

-  PROPOSED "NO PARKING ANYTIME"
- 

SCALE	NTS
DATE	JULY 2010
DRAFTING	MR

**PROPOSED "NO PARKING ANYTIME"  
EAST SIDE OF WARDEN AVE.  
EGLINTON AVE EAST TO COMSTOCK RD.**

FILE NUMBER: D10-3859975	
ATTACHMENT 3	WARD 35