




**LEGEND**

-  PROPOSED CONSTRUCTION STAGING AREA
-  PROPOSED 1.5m COVERED PEDESTRIAN WALKWAY
-  PROPOSED TEMPORARY WALKWAY FOR PEDESTRIANS JANUARY 13, 2010 TO MAY 31, 2010

**NOTE:**  
 INFORMATION ON THIS PLAN IS BASED ON OFFICE RECORDS AND IS SUBJECT TO FIELD VERIFICATION.  
 ALL DIMENSIONS ARE APPROXIMATE.  
 EXISTING PAVEMENT MARKING IS SHOWN IN GREY.

# LANE AND SIDEWALK CLOSURE YONGE STREET

S.J.L./M.S.

DWG. NO. 421F-9881

DECEMBER, 2009

TRANSPORTATION SERVICES

TORONTO & EAST YORK DISTRICT