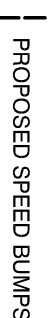

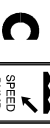


**PROPOSED SPEED BUMPS & SIGN LAYOUT
IN LANE FIRST SOUTH OF EGLINTON AVENUE WEST
BETWEEN CHAPLIN CRESCENT AND RUSSELL HILL ROAD**

LEGEND

- 
A

- 
C

REFER TO DWG. NOS. 421F-6643 AND 421F-4276 FOR DETAILS OF SPEED BUMPS AND SIGNS RESPECTIVELY.

DWG. NO. 421F - 9834

A. A.

SCALE 1 : 500

NOVEMBER, 2009

TRANSPORTATION SERVICES TORONTO & EAST YORK DISTRICT

NOTE:
ALL DIMENSIONS ARE APPROXIMATE.