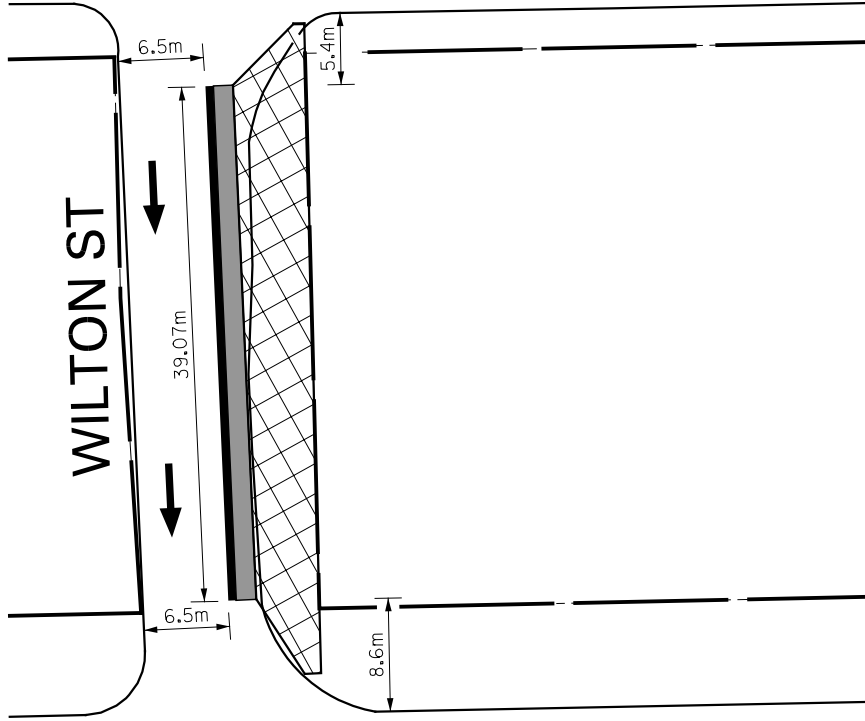


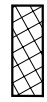



LOWER JARVIS STREET



MARKET STREET



LEGEND

-  PROPOSED CONSTRUCTION STAGING AREA
-  PROPOSED 1.5m PEDESTRIAN WALKWAY
-  PROPOSED JERSEY BARRIER
-  PROPOSED ONE WAY WESTBOUND TRAFFIC OPERATION

NOTE:

INFORMATION ON THIS PLAN IS BASED ON OFFICE RECORDS AND IS SUBJECT TO FIELD VERIFICATION.

ALL DIMENSIONS ARE APPROXIMATE.

LANE AND SIDEWALK CLOSURE  
WILTON STREET

LOWER JARVIS STREET - MARKET STREET