






LEGEND

-  PROPOSED STOP CONTROL
-  EXISTING STOP CONTROL
-  EXISTING ONE WAY STREET
-  EXISTING TWO WAY STREET
-  EXISTING SIGNALIZED INTERSECTION

NOTE:

INFORMATION ON THIS PLAN IS BASED ON OFFICE RECORDS AND IS SUBJECT TO FIELD VERIFICATION.

INTERSECTION OF BARRINGTON AVENUE, COLEMAN AVENUE AND SECOND PUBLIC LANE NORTH OF DANFORTH AVENUE PROPOSED "ALL-WAY STOP" CONTROLS

S.J.L.

DWG. NO. 421F-9994

APRIL, 2010

TRANSPORTATION SERVICES

TORONTO & EAST YORK DISTRICT