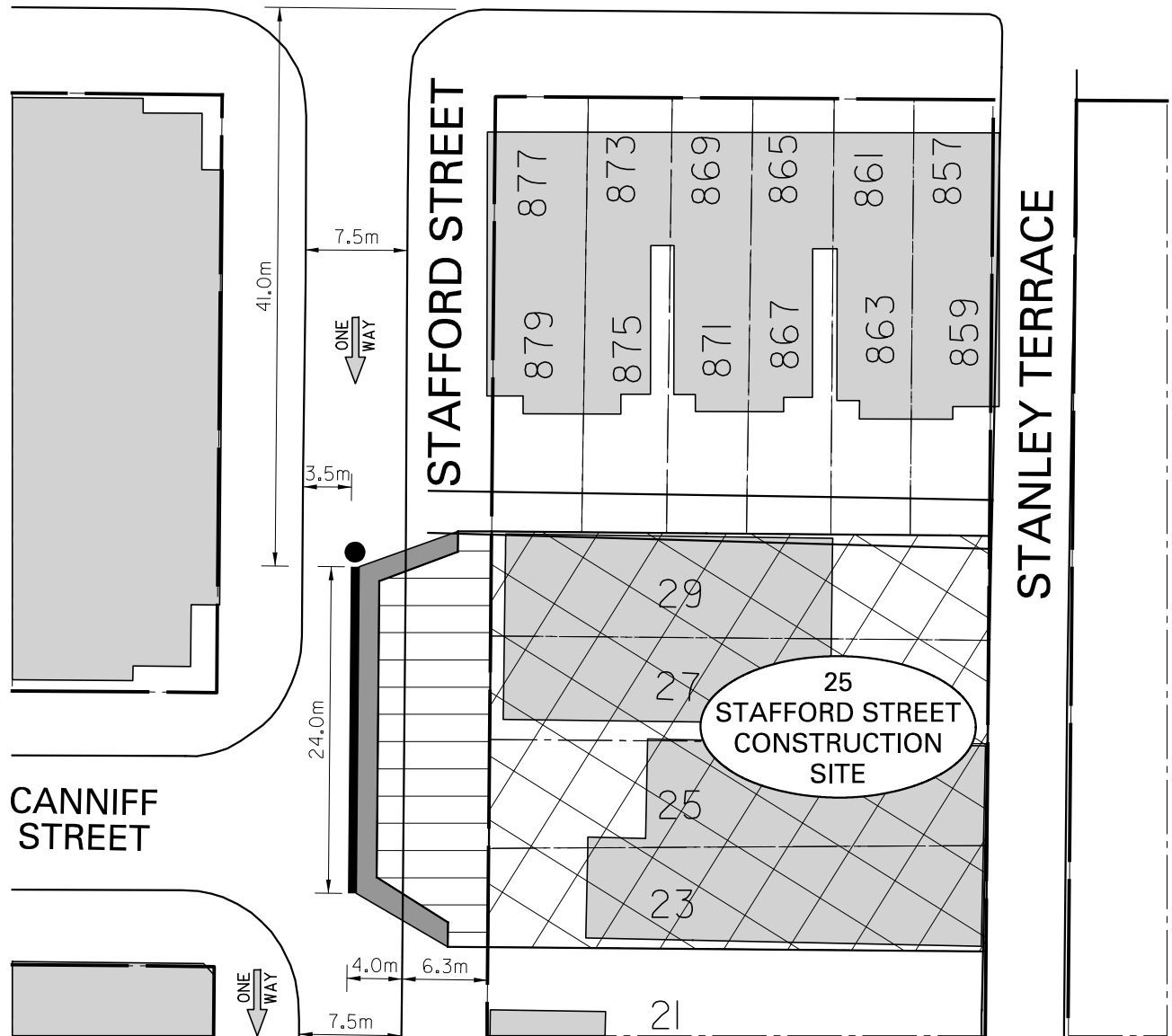
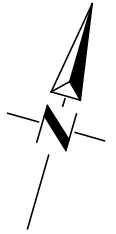


# KING STREET WEST

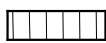





CANNIFF STREET

STAFFORD STREET

STANLEY TERRACE

## LEGEND

-  PROPOSED CONSTRUCTION STAGING AREA
-  PROPOSED 1.5m COVERED PEDESTRIAN WALKWAY
-  JERSEY BARRIER
-  CRASH BARREL

## NOTE:

INFORMATION ON THIS PLAN IS BASED ON OFFICE RECORDS AND IS SUBJECT TO FIELD VERIFICATION.

ALL DIMENSIONS ARE APPROXIMATE.

# 25 STAFFORD STREET (CANNIFF STREET - KING STREET WEST) PROPOSED CONSTRUCTION STAGING AREA

S.J.L.

DWG. NO. 421G-0119

JULY, 2010

TRANSPORTATION SERVICES

TORONTO & EAST YORK DISTRICT