
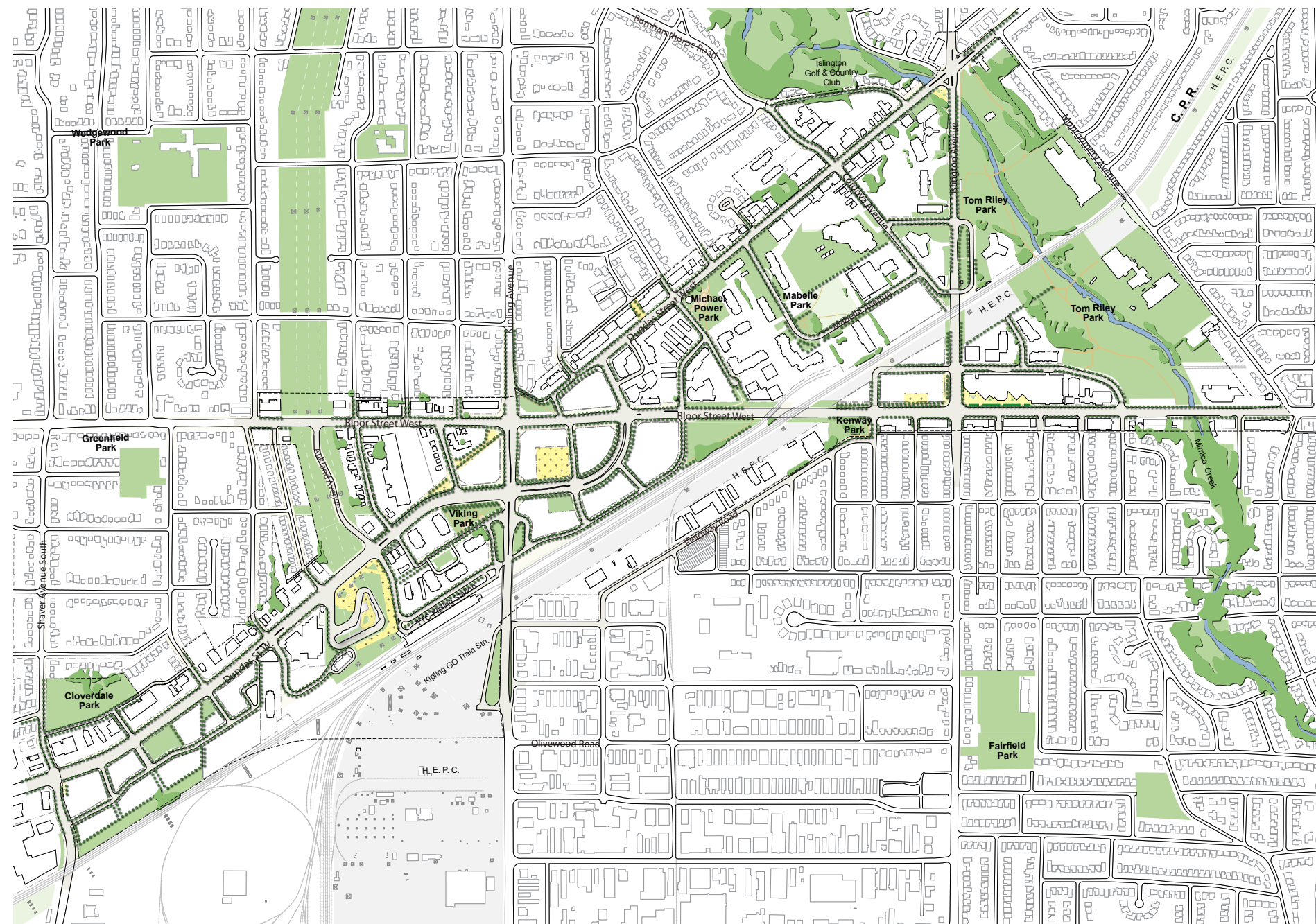


7.1.7 Develop and Enhance Public Spaces

The Centre must have gathering spaces. Open spaces will include plazas at both Islington and Kipling Mobility Areas and within the Westwood / Civic Centre area. The Plan proposes new parks, including a connection between Cloverdale Park and Dundas West, a new park immediately north of the Mobility Hub, and a pedestrian park in Islington Village.









Map 24: Existing and Future Publicly Accessible Open Space



Opportunity to provide a connection from Dundas Street West to Cloverdale Park

Terraced landscape

Map 25: Existing, Planned, and Future Open Spaces

-  Existing Park/Plaza
-  TCHC Open Space
-  Accessible Private Open Space
-  Existing School/Institutional Open Space
-  Hydro Corridor
-  Planned Park/Plaza/Enhanced Streetscape
-  Possible Park/Plaza/Enhanced Streetscape
-  Possible Accessible Private Open Space

