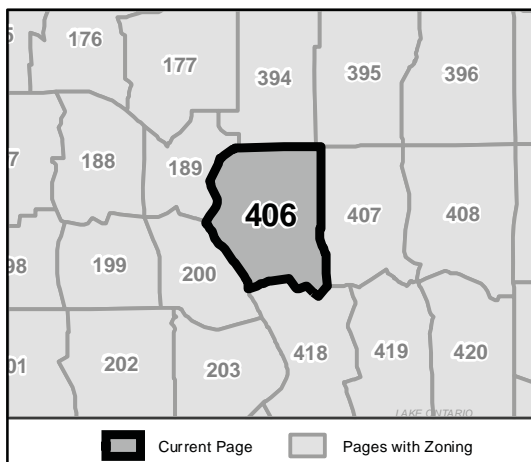
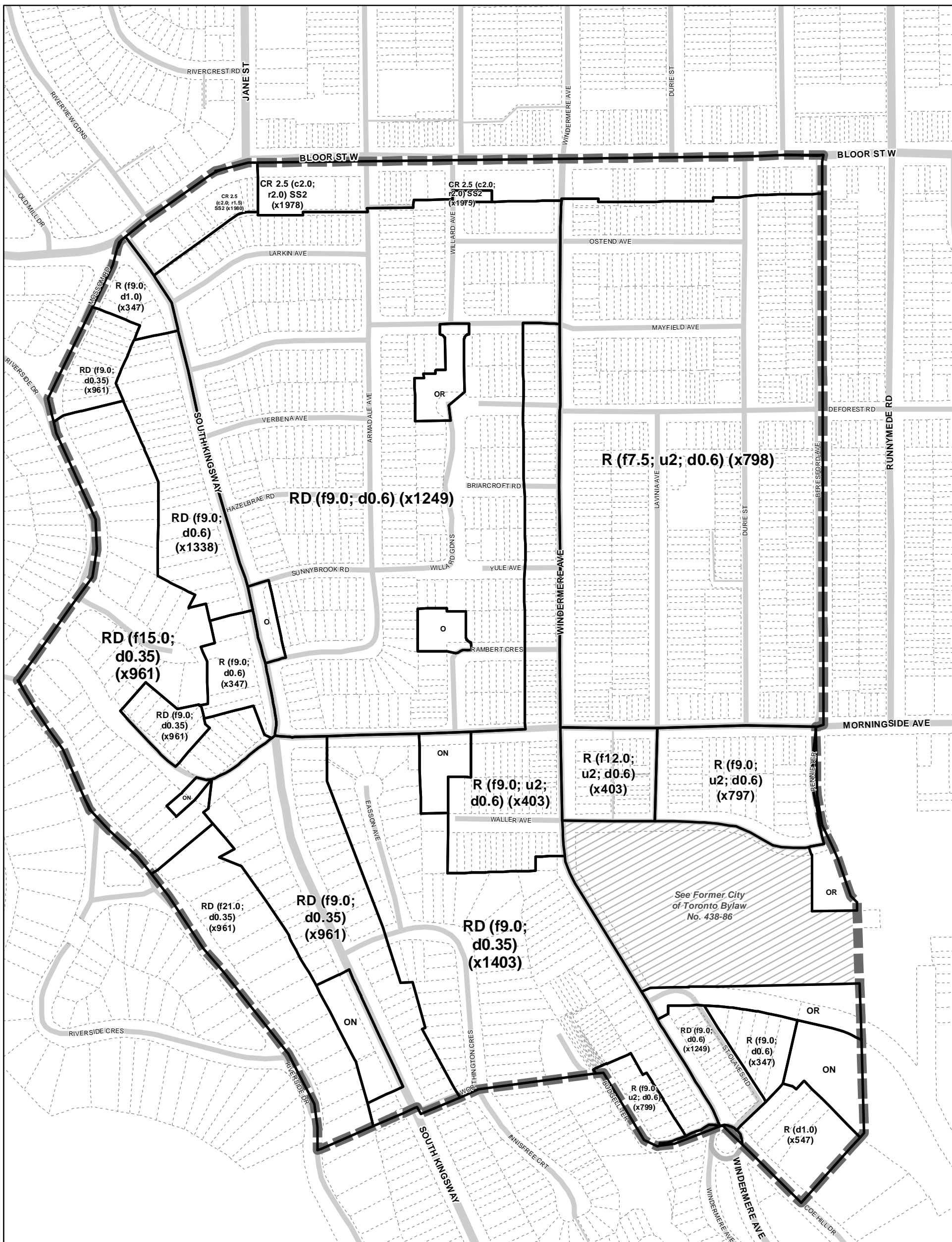


TORONTO City Planning

Zoning Index Map H

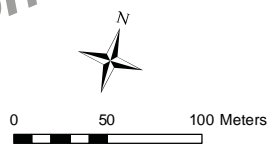
June 18th, 2012
 Planning & Growth Management Committee

A	E	I	M	P
B	F	J	N	Q
C	G	K	O	
D	H	L		



- Zoning
- Property Boundary
- Railway
- Hydro Line
- River
- Map Sheet Boundary

Draft For Consultation

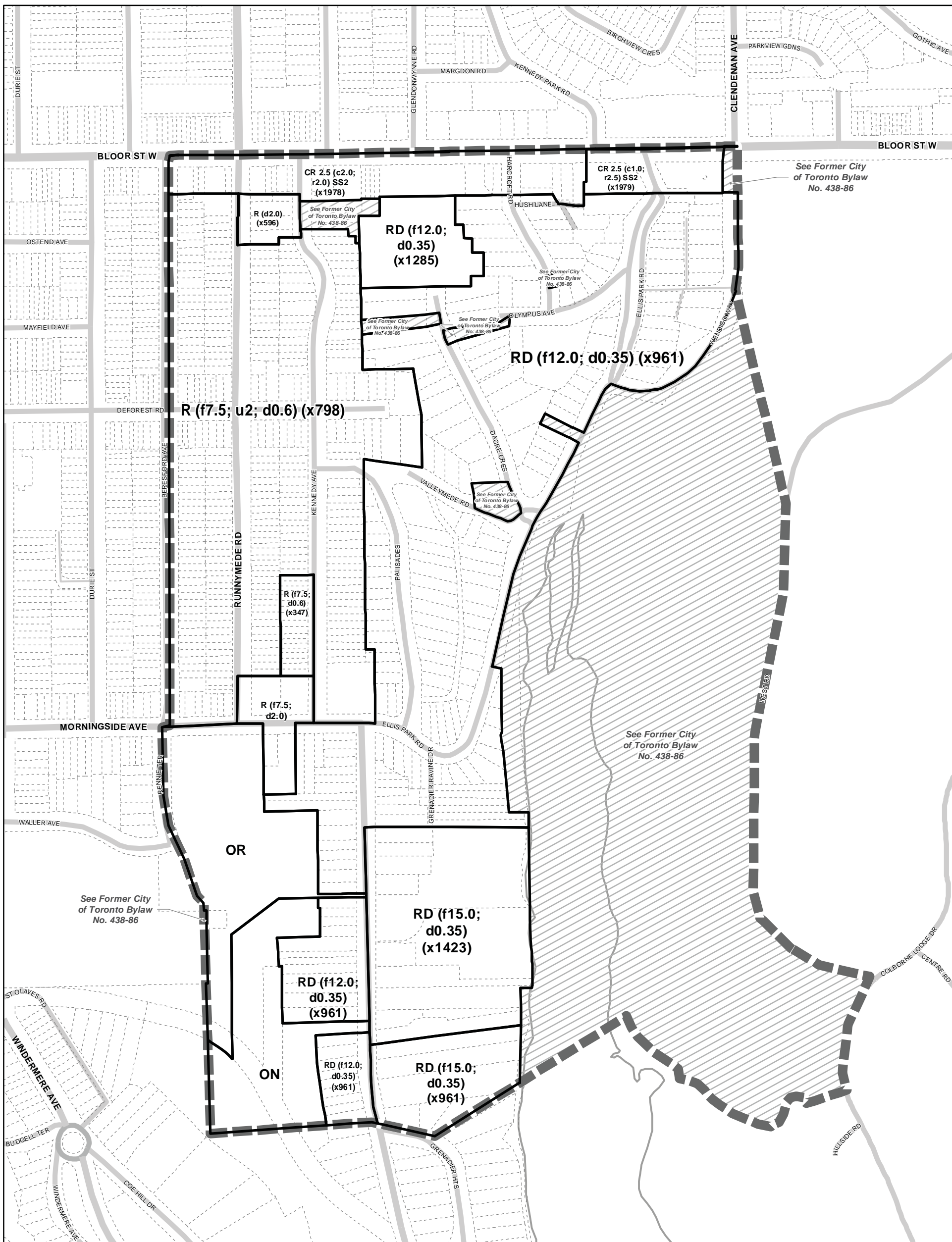


TORONTO City Planning

City Wide Zoning By-law

June 18, 2012
Planning & Growth Management Committee

Maps must be read together with Zoning By-law text




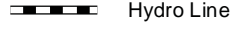




TORONTO City Planning

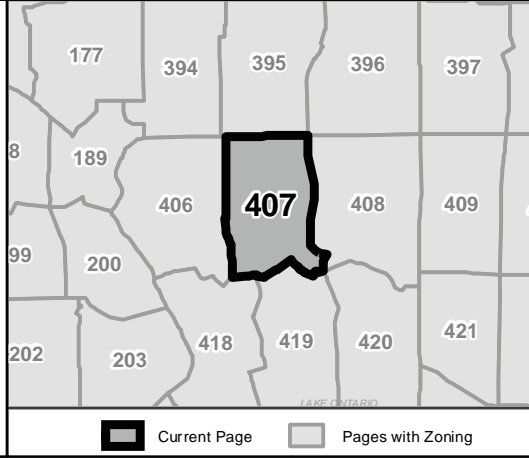
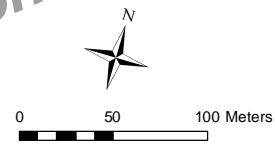
City Wide Zoning By-law

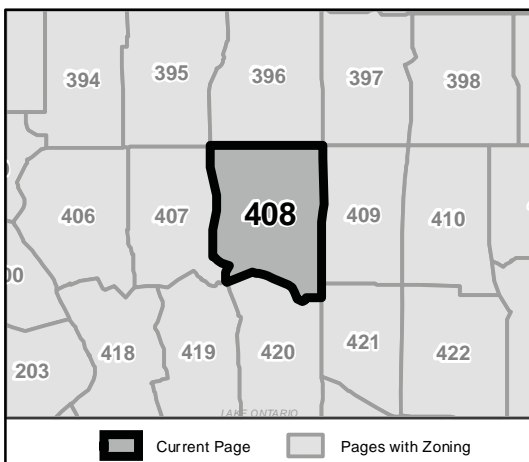
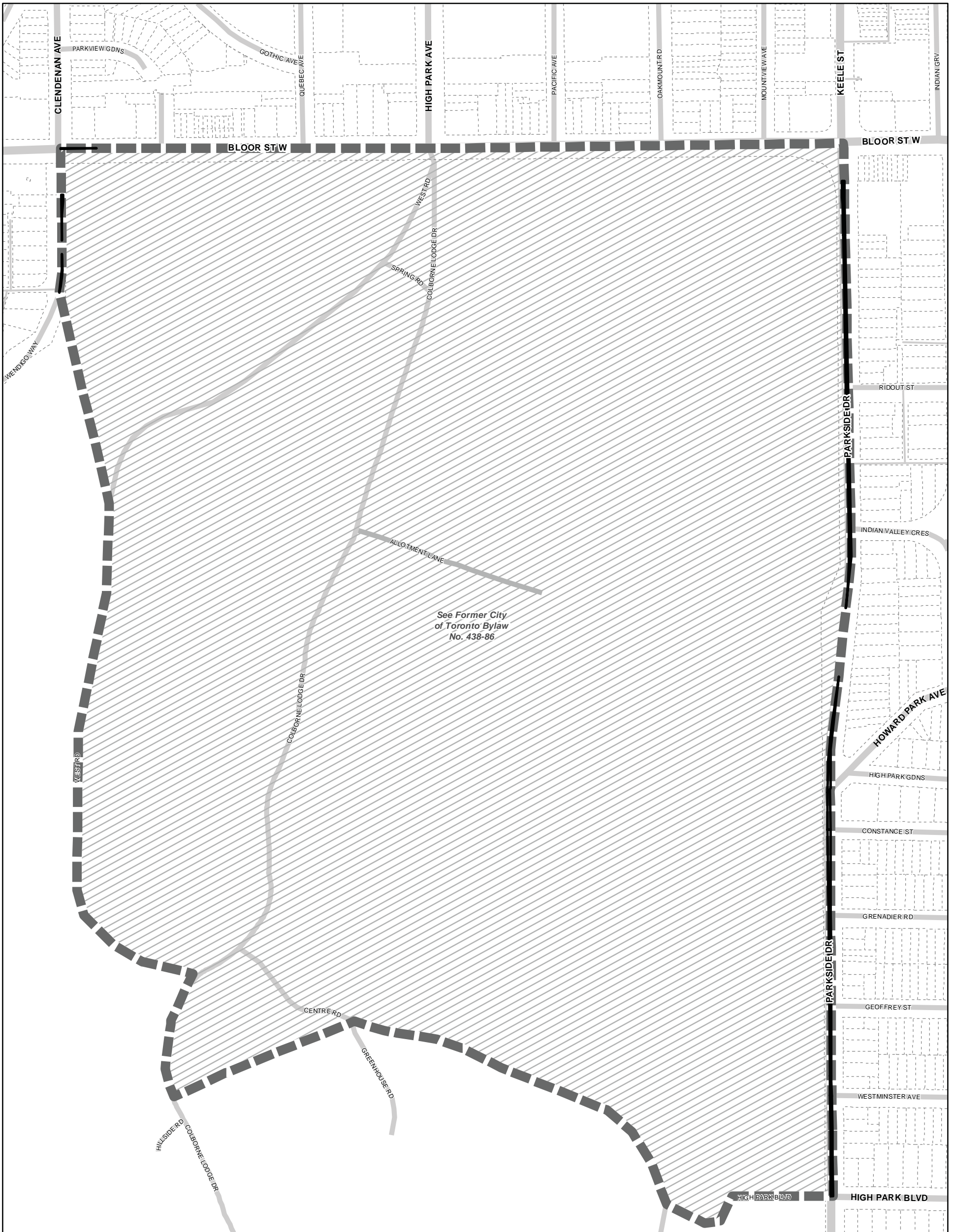
June 18, 2012
 Planning & Growth Management Committee

Maps must be read together with Zoning By-law text

-  Zoning
-  Property Boundary
-  Railway
-  Hydro Line
-  River
-  Map Sheet Boundary

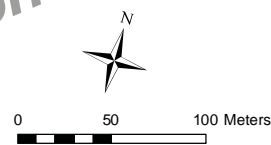
Draft For Consultation





- Zoning
- Property Boundary
- Railway
- Hydro Line
- River
- Map Sheet Boundary

Draft For Consultation

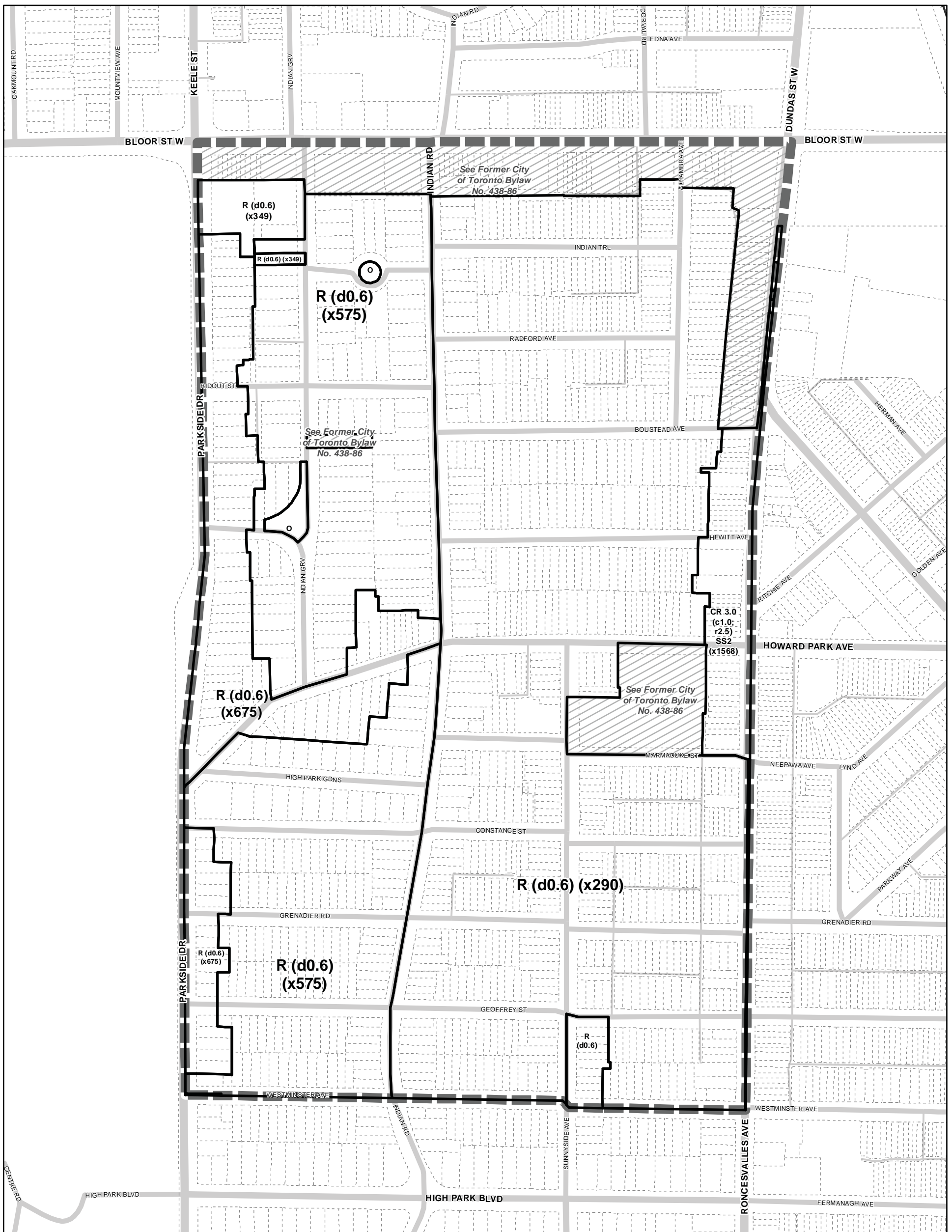


TORONTO City Planning

City Wide Zoning By-law

June 18, 2012
Planning & Growth Management Committee

Maps must be read together with Zoning By-law text



TORONTO City Planning

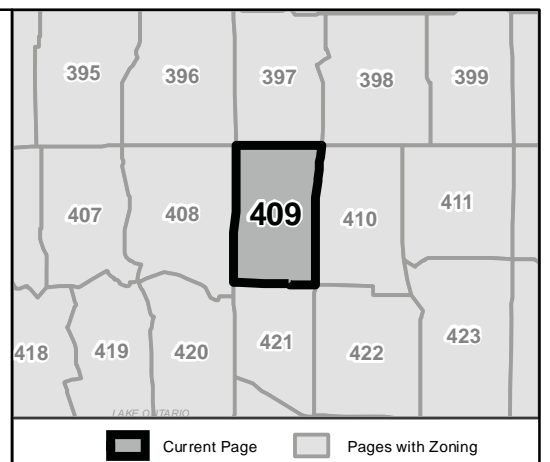
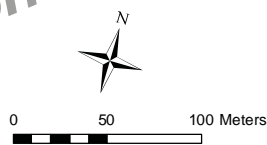
City Wide Zoning By-law

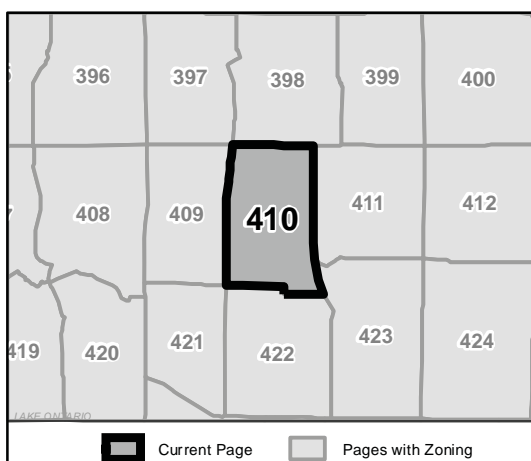
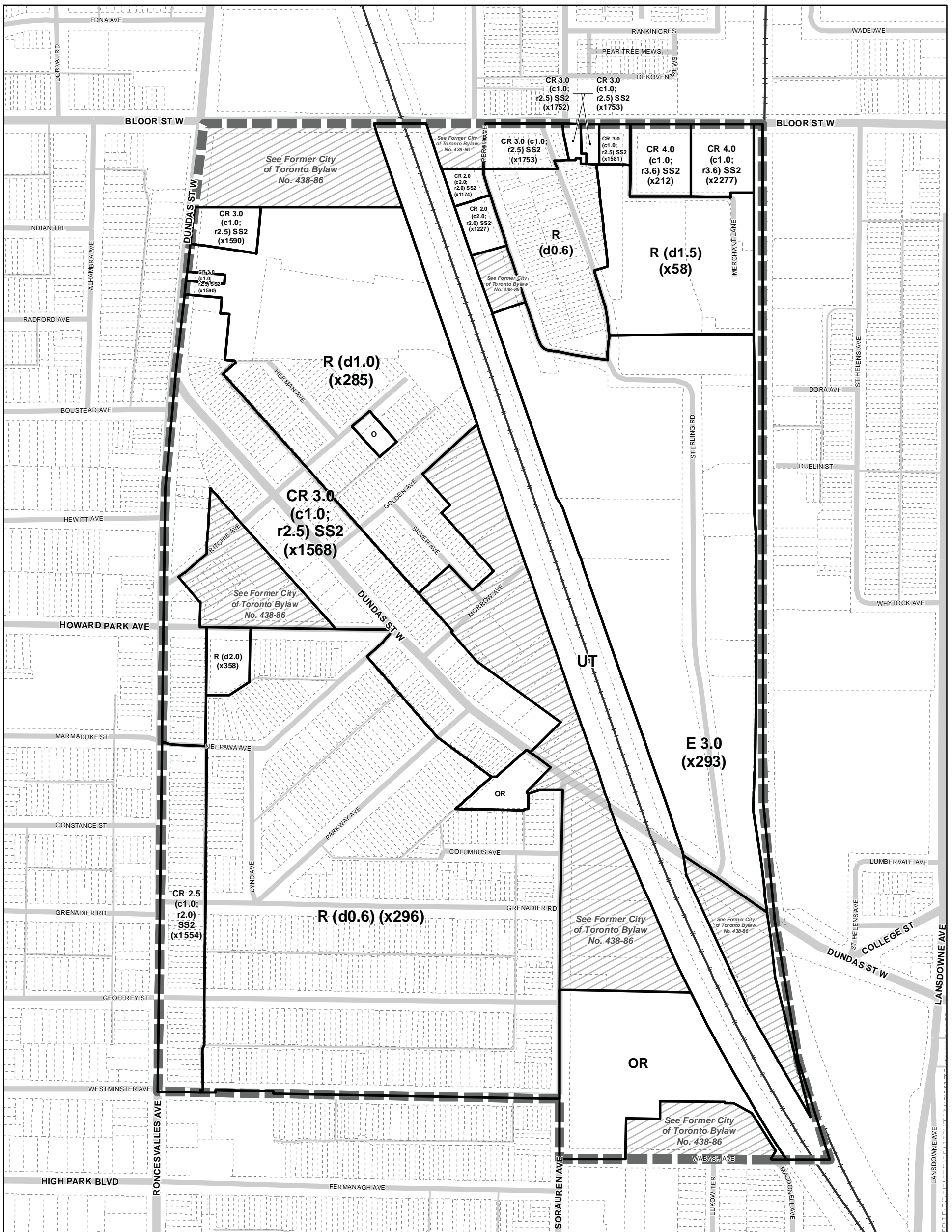
June 18, 2012
 Planning & Growth Management Committee



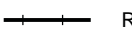
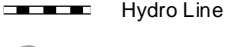


Maps must be read together with Zoning By-law text

- Zoning
- Property Boundary
- Railway
- Hydro Line
- River
- Map Sheet Boundary

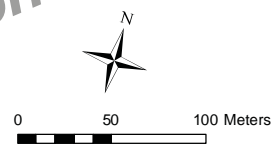
Draft For Consultation





-  Zoning
-  Property Boundary
-  Railway
-  Hydro Line
-  River
-  Map Sheet Boundary

Draft For Consultation

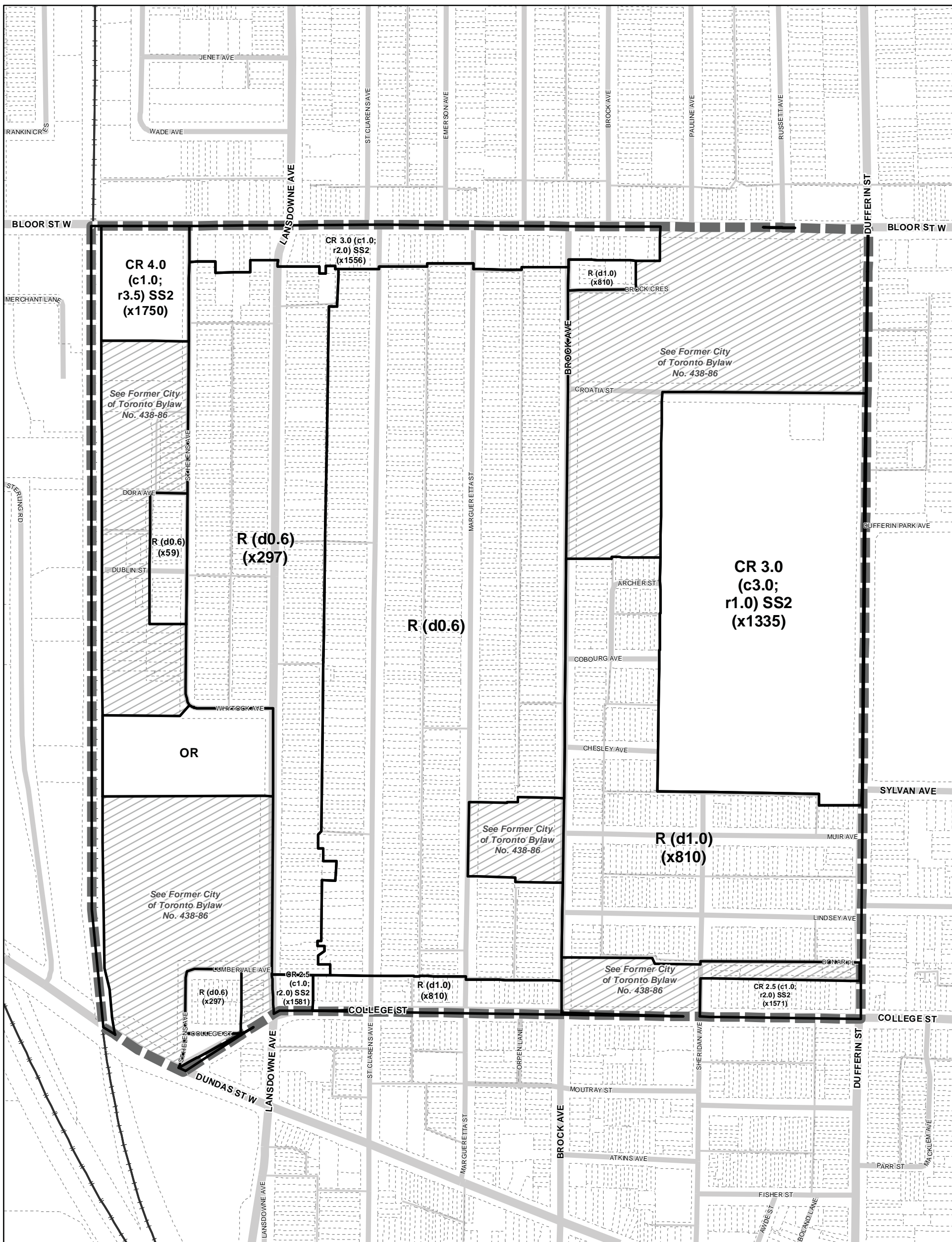


TORONTO City Planning

City Wide Zoning By-law

June 18, 2012
Planning & Growth Management Committee

Maps must be read together with Zoning By-law text



TORONTO City Planning

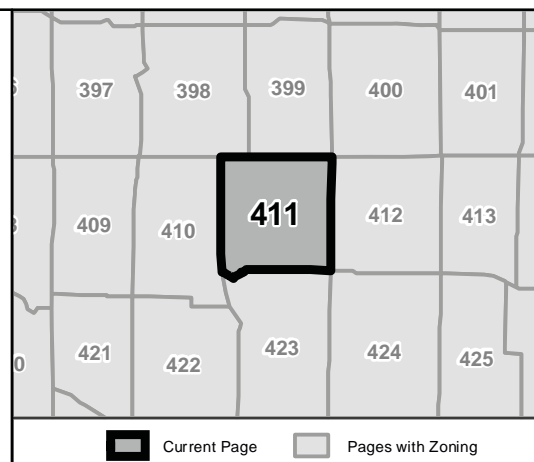
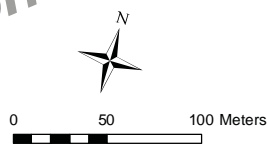
City Wide Zoning By-law

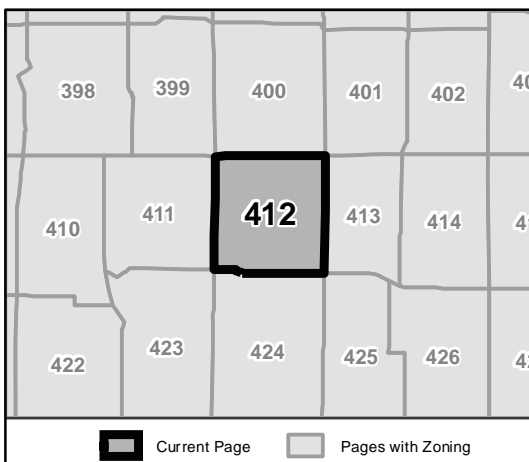
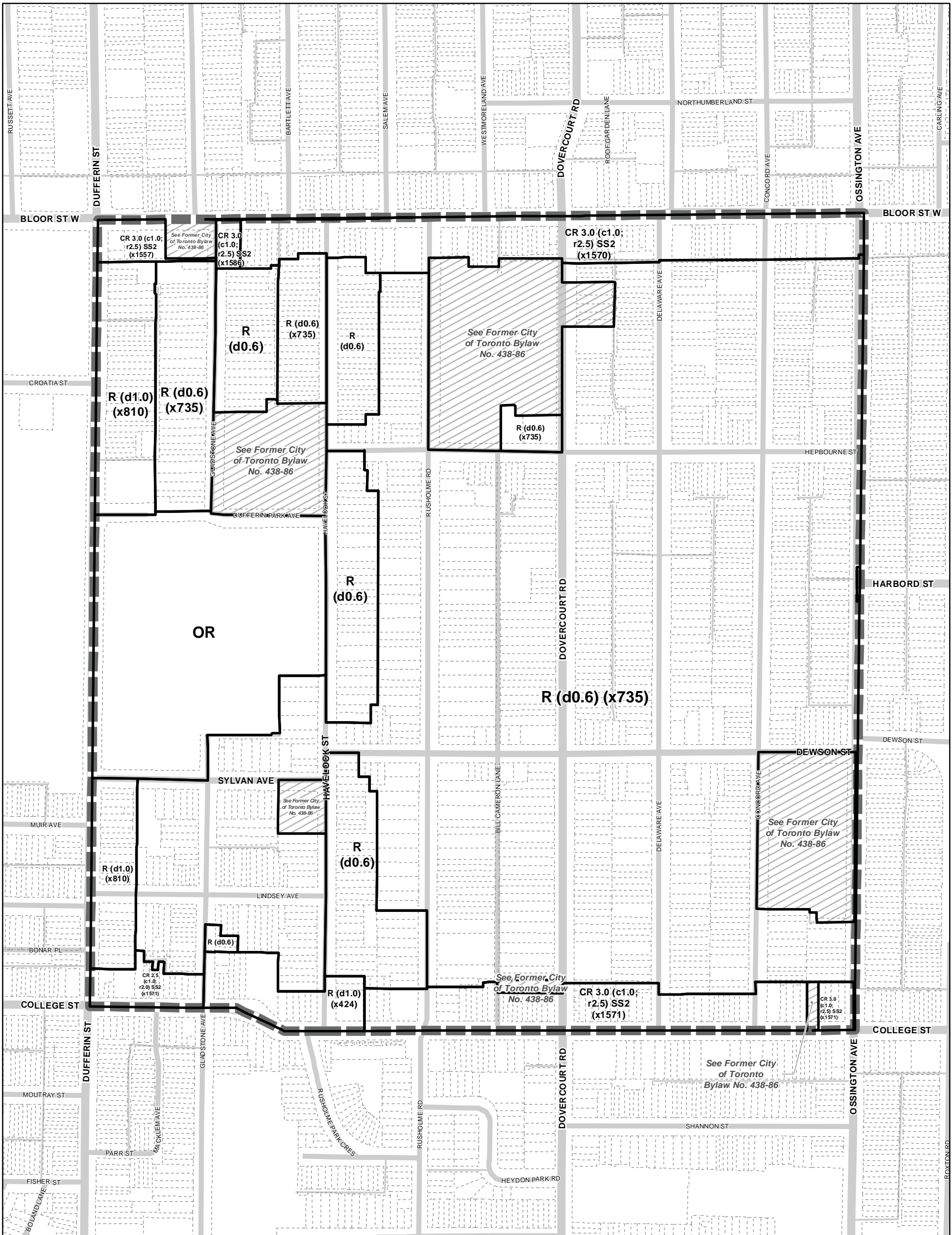
June 18, 2012
 Planning & Growth Management Committee

Maps must be read together with Zoning By-law text

- Zoning
- Property Boundary
- Railway
- Hydro Line
- River
- Map Sheet Boundary

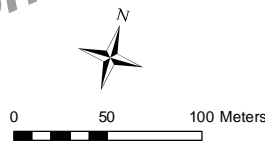
Draft For Consultation





- Zoning
- Property Boundary
- Railway
- Hydro Line
- River
- Map Sheet Boundary

Draft For Consultation

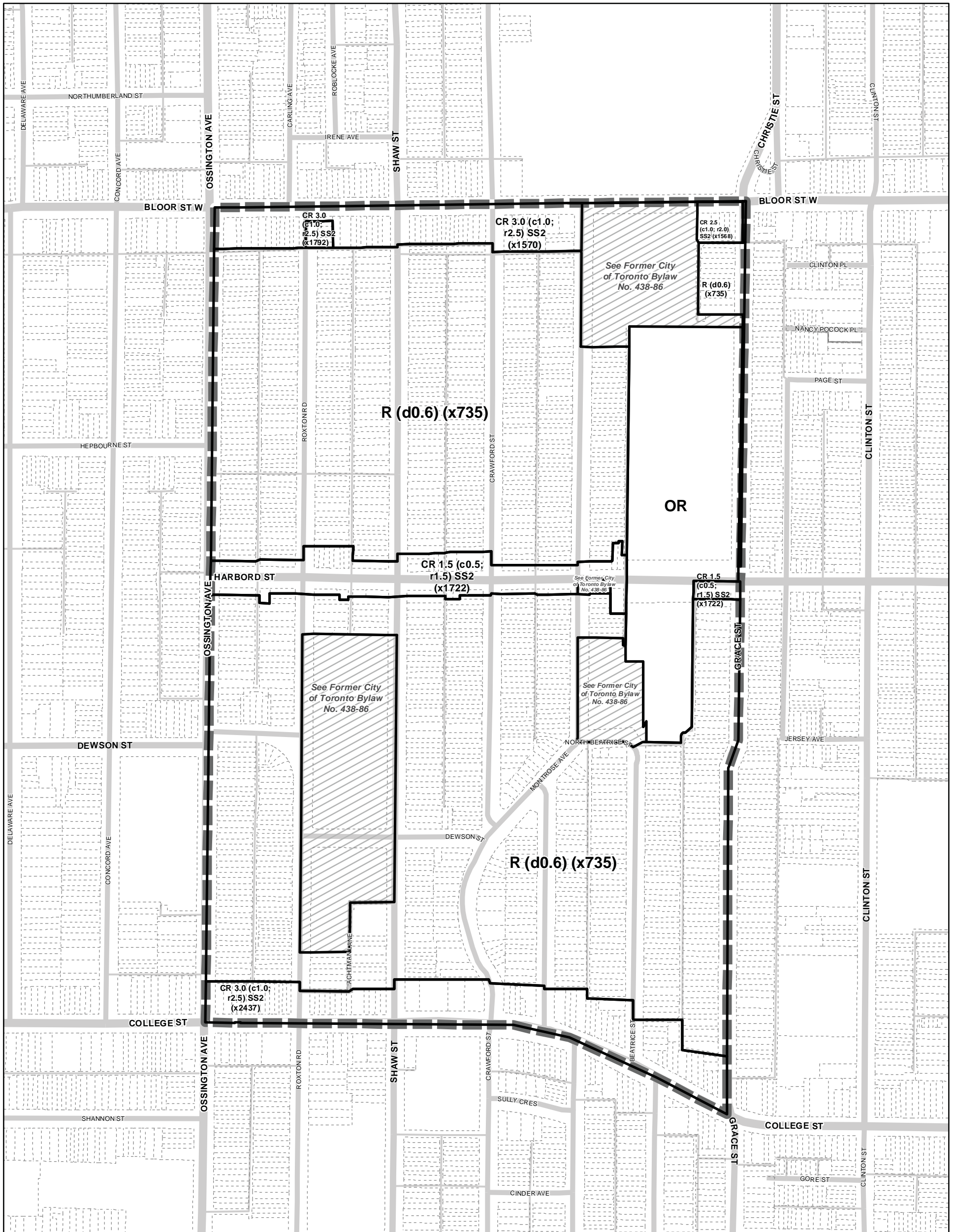


TORONTO City Planning

City Wide Zoning By-law

June 18, 2012
Planning & Growth Management Committee

Maps must be read together with Zoning By-law text



TORONTO City Planning

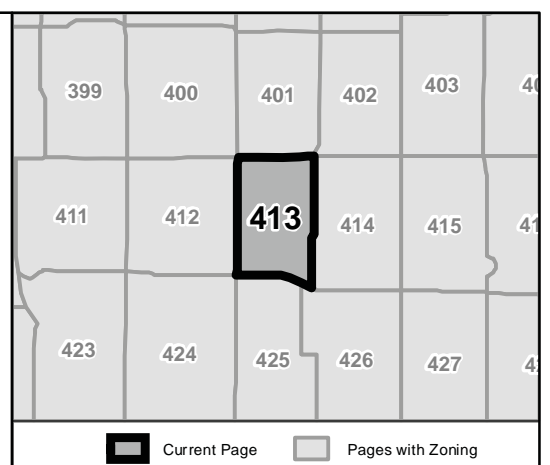
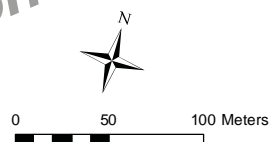
City Wide Zoning By-law

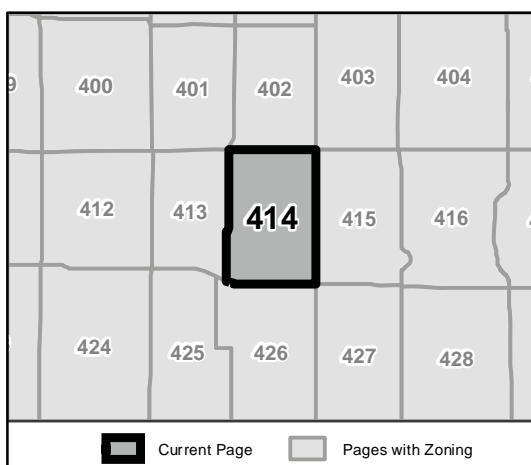
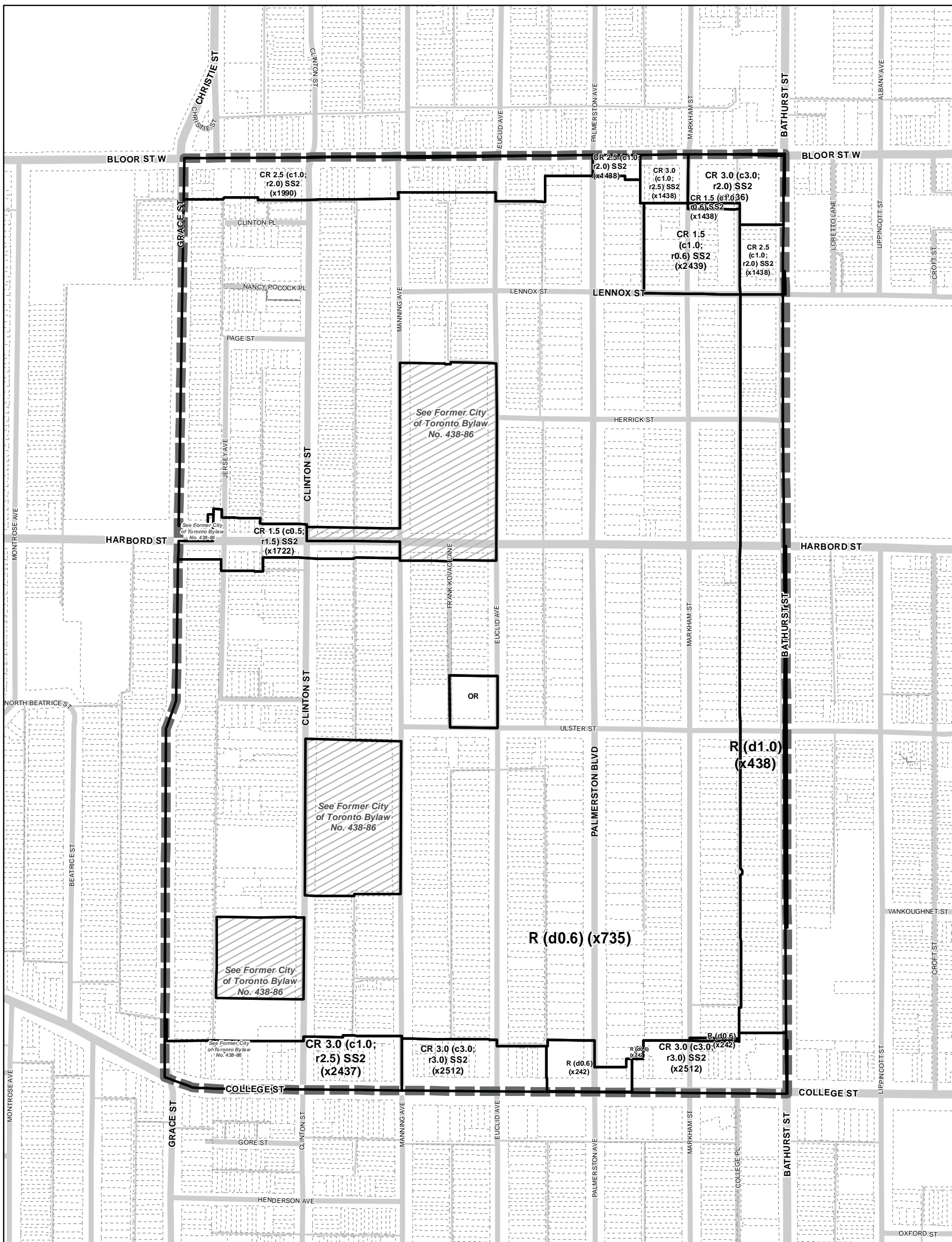
June 18, 2012
 Planning & Growth Management Committee

Maps must be read together with Zoning By-law text

- Zoning
- Property Boundary
- Railway
- Hydro Line
- River
- Map Sheet Boundary

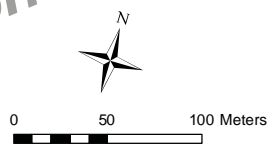
Draft For Consultation





- Zoning
- Property Boundary
- Railway
- Hydro Line
- River
- Map Sheet Boundary

Draft For Consultation

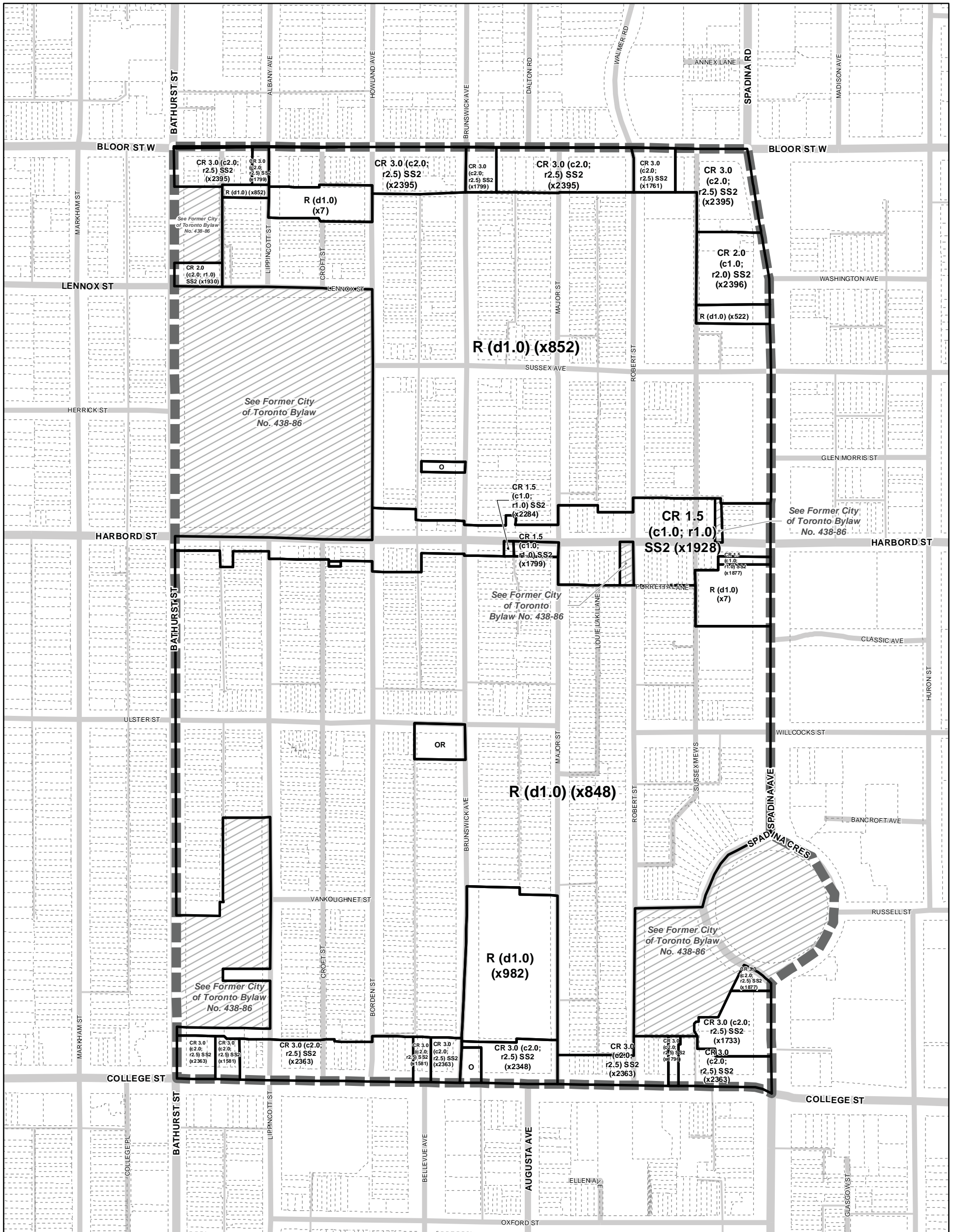


TORONTO City Planning

City Wide Zoning By-law

June 18, 2012
Planning & Growth Management Committee

Maps must be read together with Zoning By-law text



TORONTO City Planning

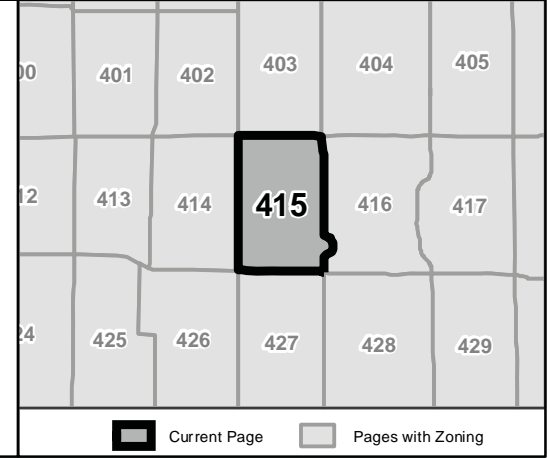
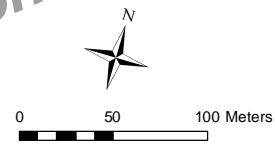
City Wide Zoning By-law

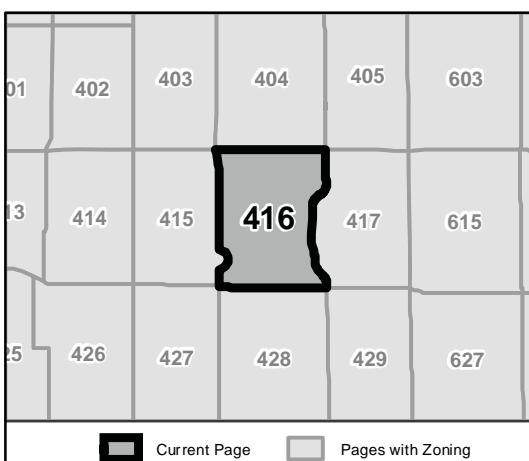
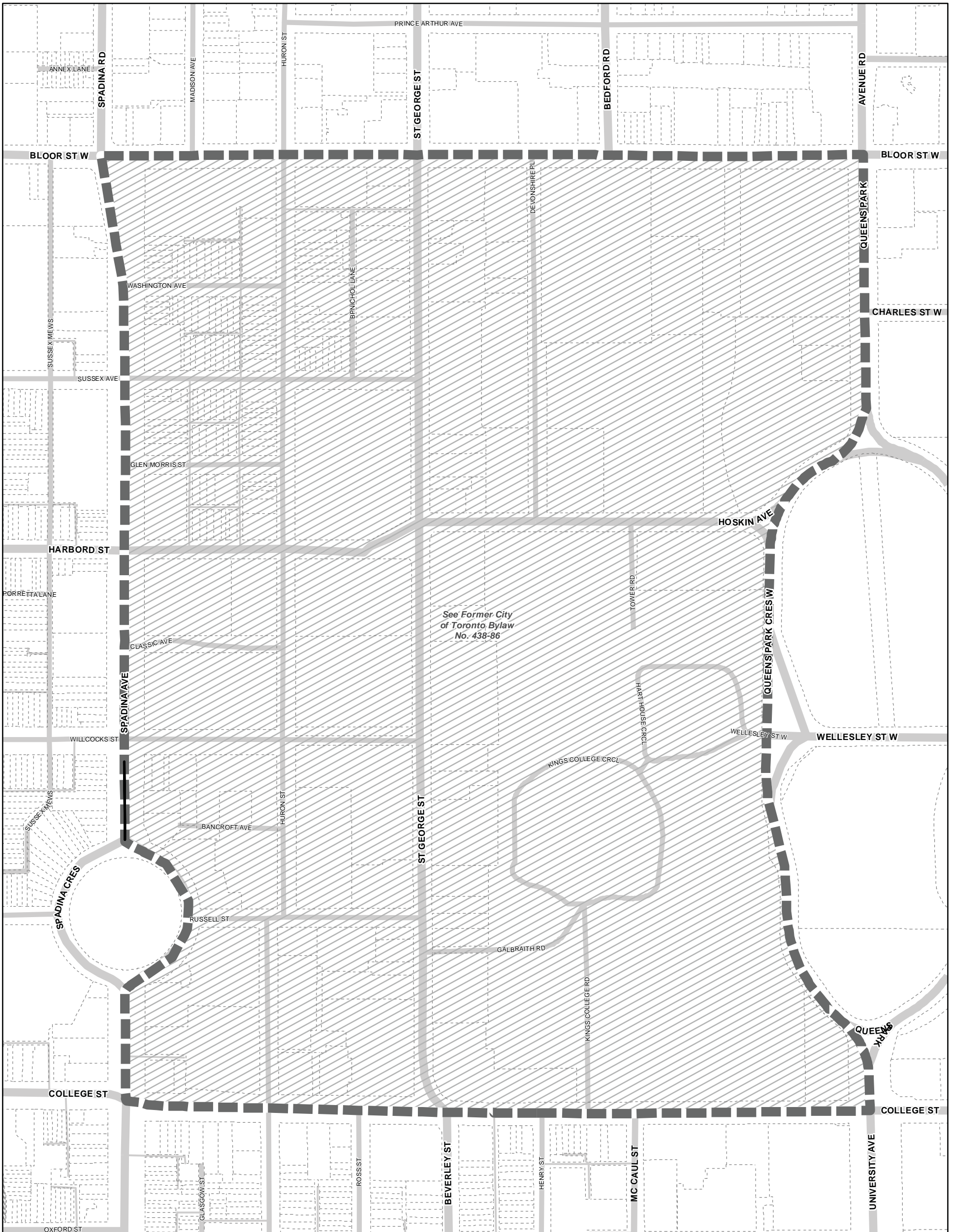
June 18, 2012
 Planning & Growth Management Committee

Maps must be read together with Zoning By-law text

- Zoning
- Property Boundary
- Railway
- Hydro Line
- River
- Map Sheet Boundary

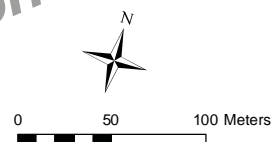
Draft For Consultation





- Zoning
- Property Boundary
- Railway
- Hydro Line
- River
- Map Sheet Boundary

Draft For Consultation



TORONTO City Planning

City Wide Zoning By-law

June 18, 2012
Planning & Growth Management Committee

Maps must be read together with Zoning By-law text



TORONTO City Planning

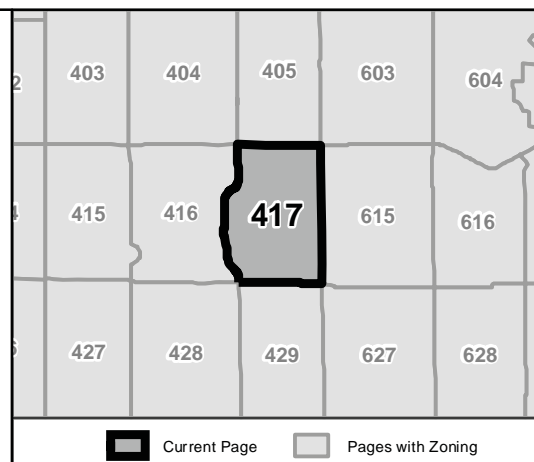
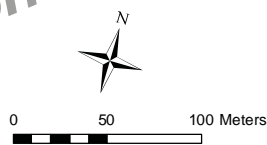
City Wide Zoning By-law

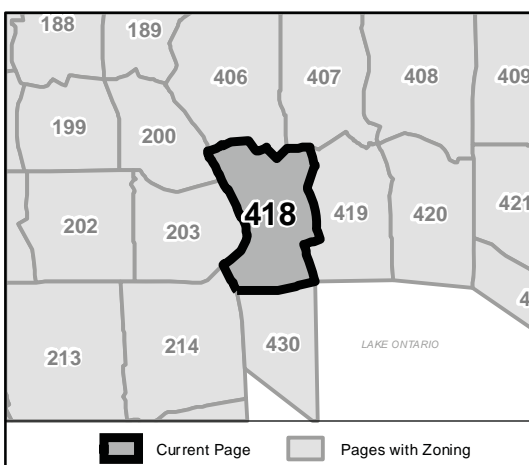
June 18, 2012
 Planning & Growth Management Committee

Maps must be read together with Zoning By-law text

- Zoning
- Property Boundary
- Railway
- Hydro Line
- River
- Map Sheet Boundary

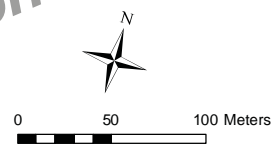
Draft For Consultation





- Zoning
- Property Boundary
- Railway
- Hydro Line
- River
- Map Sheet Boundary

Draft For Consultation

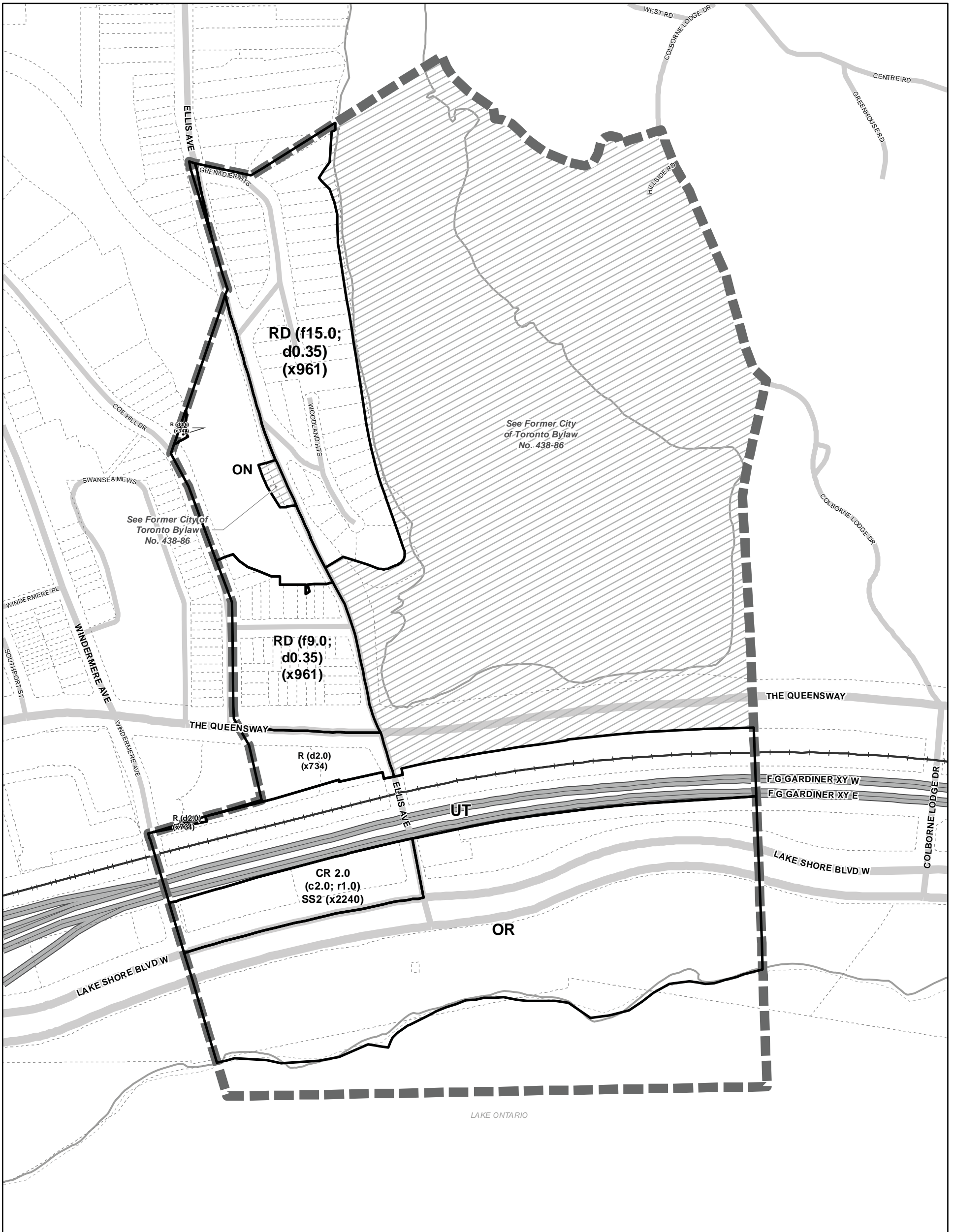


TORONTO City Planning

City Wide Zoning By-law

June 18, 2012
Planning & Growth Management Committee

Maps must be read together with Zoning By-law text









TORONTO City Planning

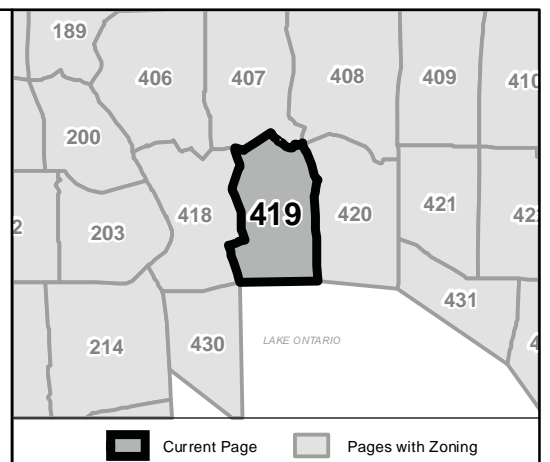
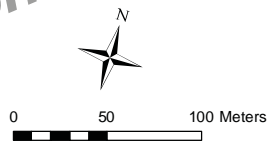
City Wide Zoning By-law

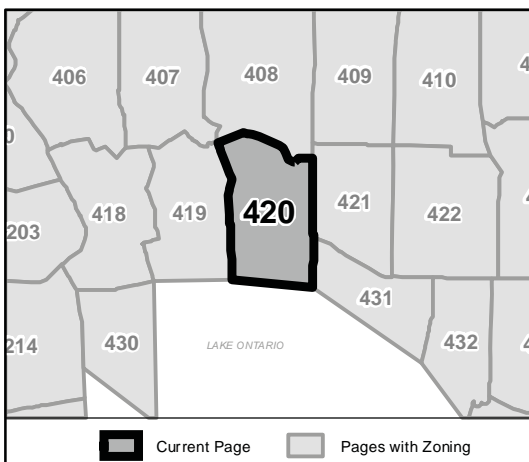
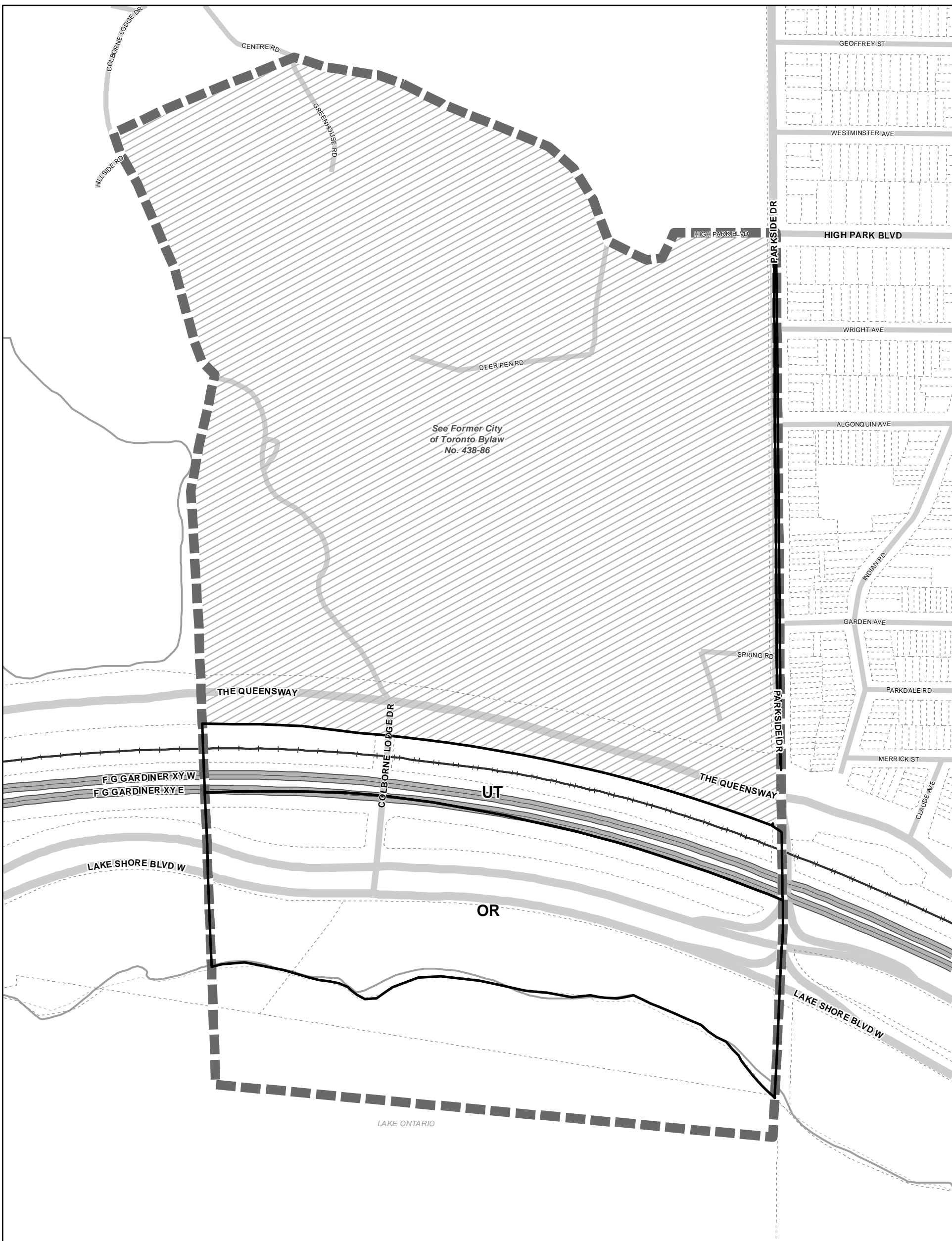
June 18, 2012
 Planning & Growth Management Committee

Maps must be read together with Zoning By-law text

-  Zoning
-  Property Boundary
-  Railway
-  Hydro Line
-  River
-  Map Sheet Boundary

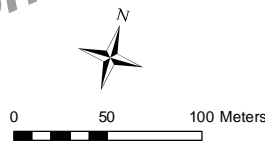
Draft For Consultation





- Zoning
- Property Boundary
- Railway
- Hydro Line
- River
- Map Sheet Boundary

Draft For Consultation

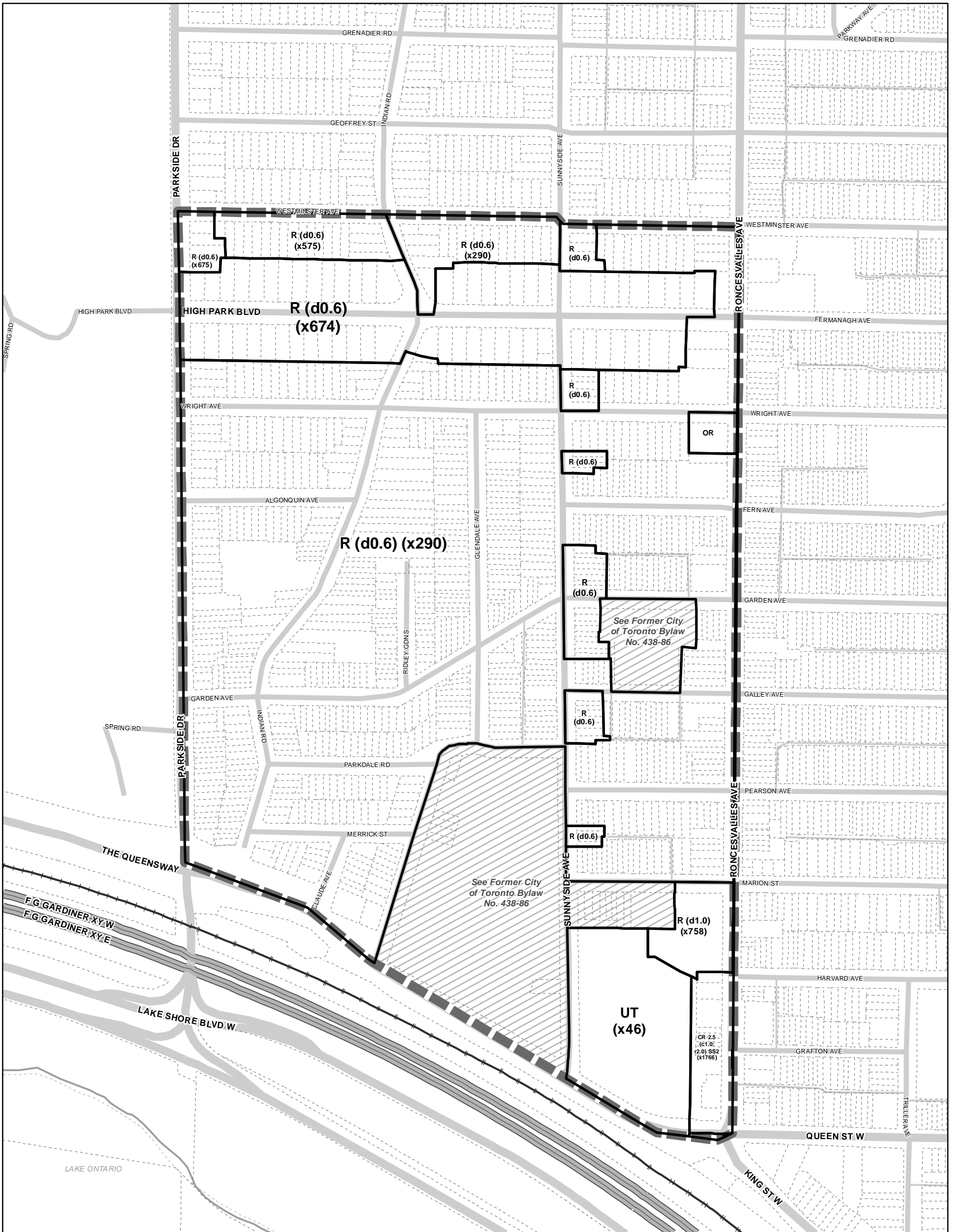


TORONTO City Planning

City Wide Zoning By-law

June 18, 2012
Planning & Growth Management Committee

Maps must be read together with Zoning By-law text




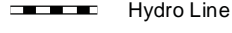

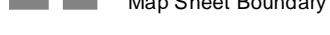


TORONTO City Planning

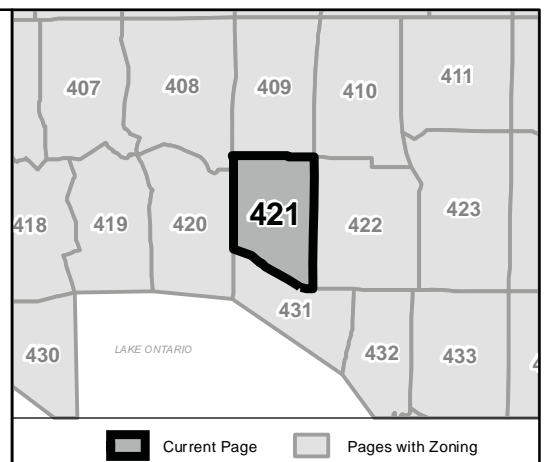
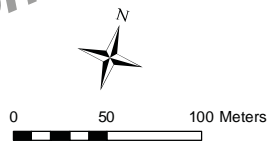
City Wide Zoning By-law

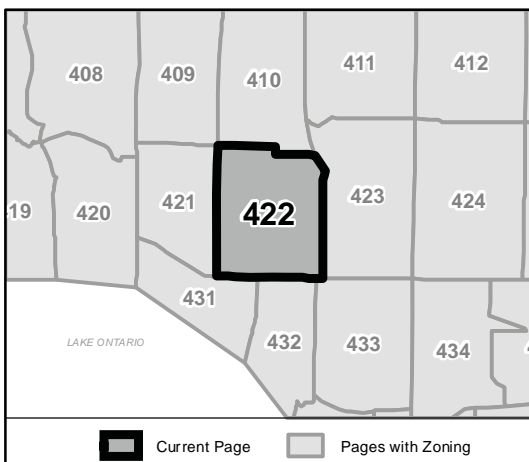
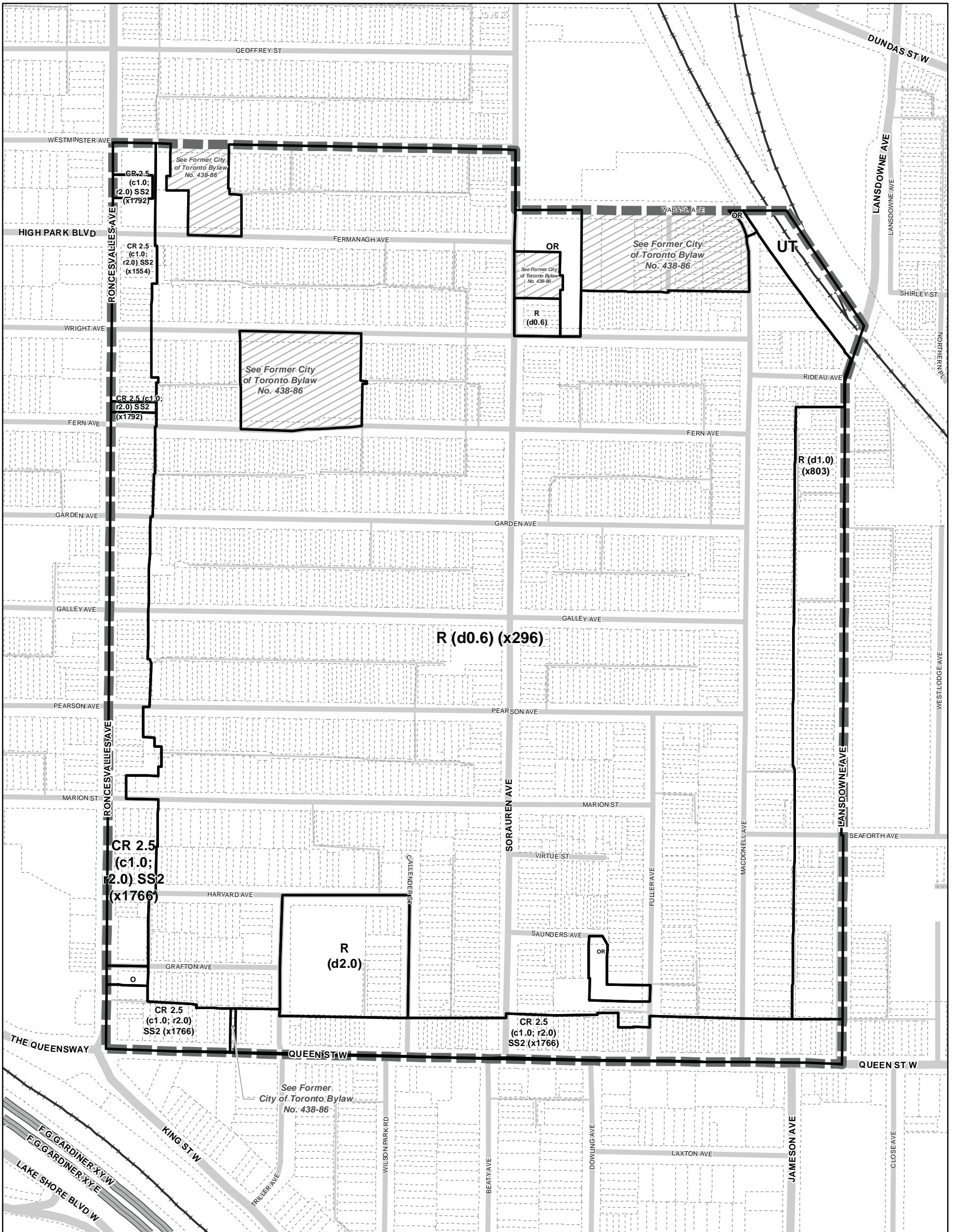
June 18, 2012
 Planning & Growth Management Committee

Maps must be read together with Zoning By-law text

-  Zoning
-  Property Boundary
-  Railway
-  Hydro Line
-  River
-  Map Sheet Boundary

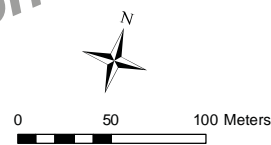
Draft For Consultation





- Zoning
- Property Boundary
- Railway
- Hydro Line
- River
- Map Sheet Boundary

Draft For Consultation

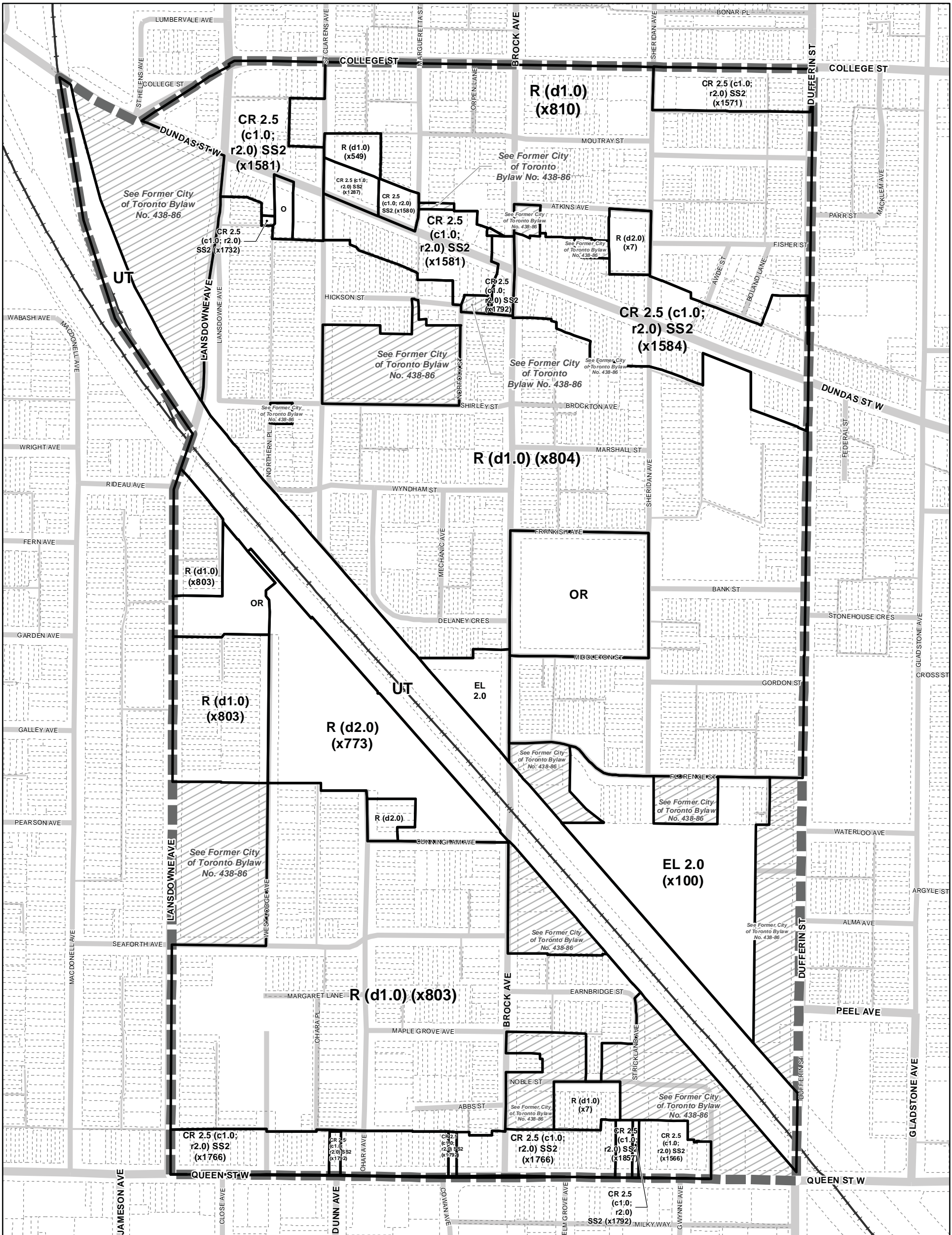


TORONTO City Planning

City Wide Zoning By-law

June 18, 2012
Planning & Growth Management Committee

Maps must be read together with Zoning By-law text



TORONTO City Planning

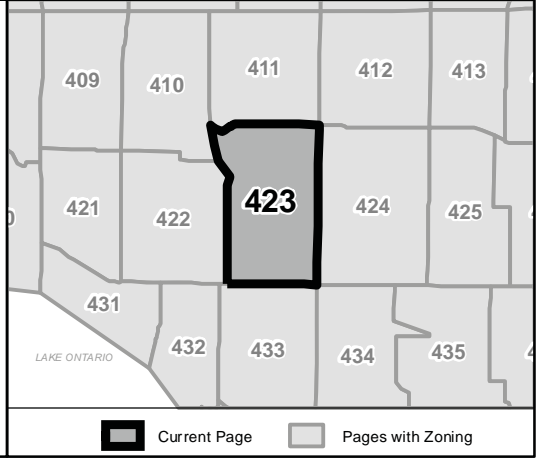
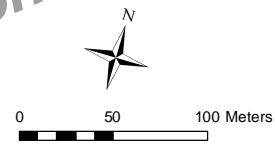
City Wide Zoning By-law

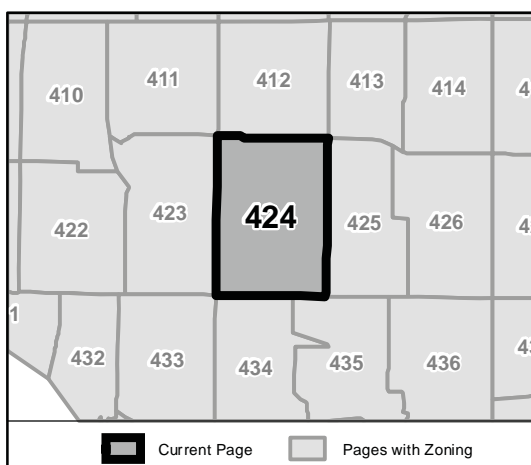
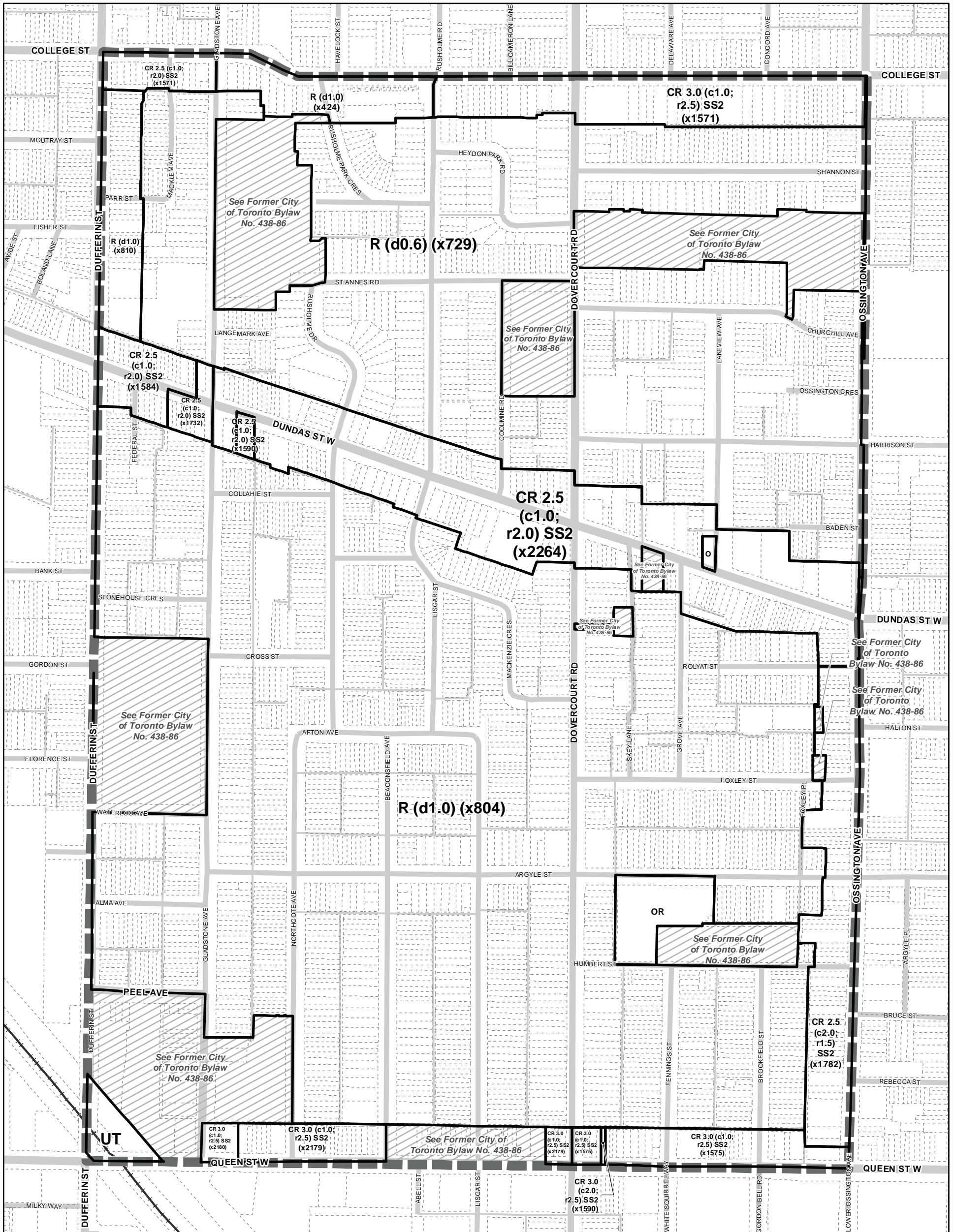
June 18, 2012
 Planning & Growth Management Committee

Maps must be read together with Zoning By-law text

- Zoning
- Property Boundary
- Railway
- Hydro Line
- River
- Map Sheet Boundary

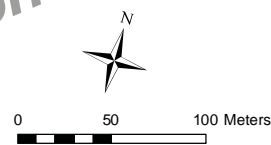
Draft For Consultation





- Zoning
- Property Boundary
- Railway
- Hydro Line
- River
- Map Sheet Boundary

Draft For Consultation

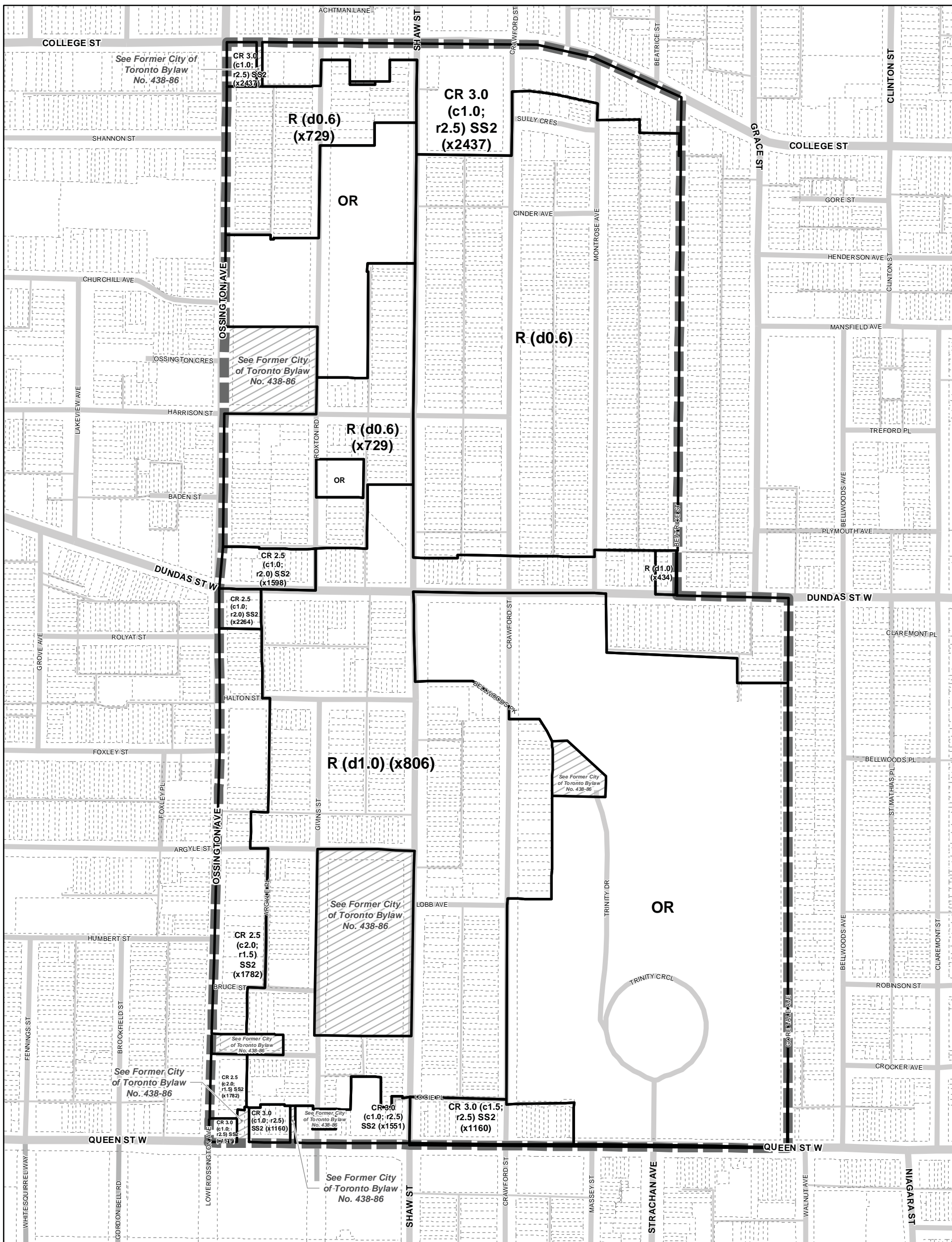


TORONTO City Planning

City Wide Zoning By-law

June 18, 2012
Planning & Growth Management Committee

Maps must be read together with Zoning By-law text



TORONTO City Planning

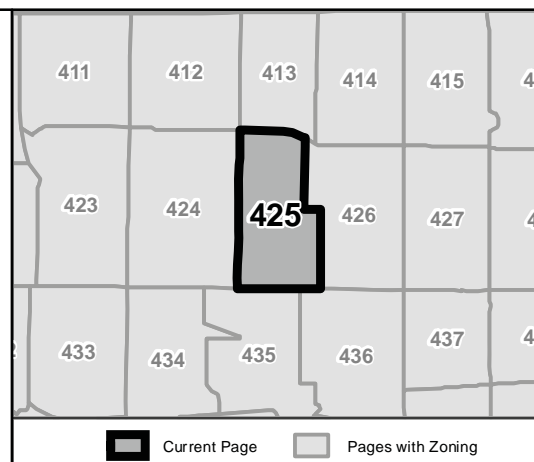
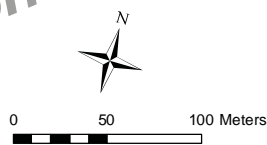
City Wide Zoning By-law

June 18, 2012
 Planning & Growth Management Committee

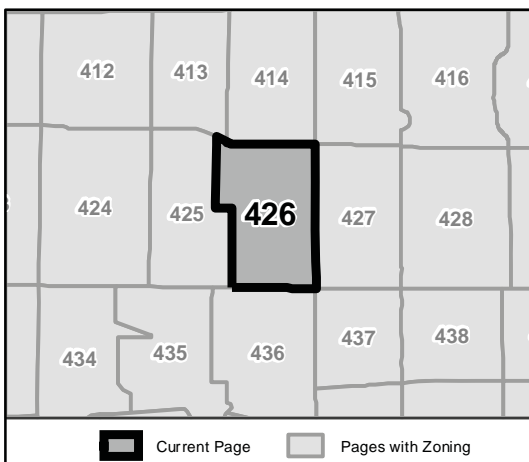
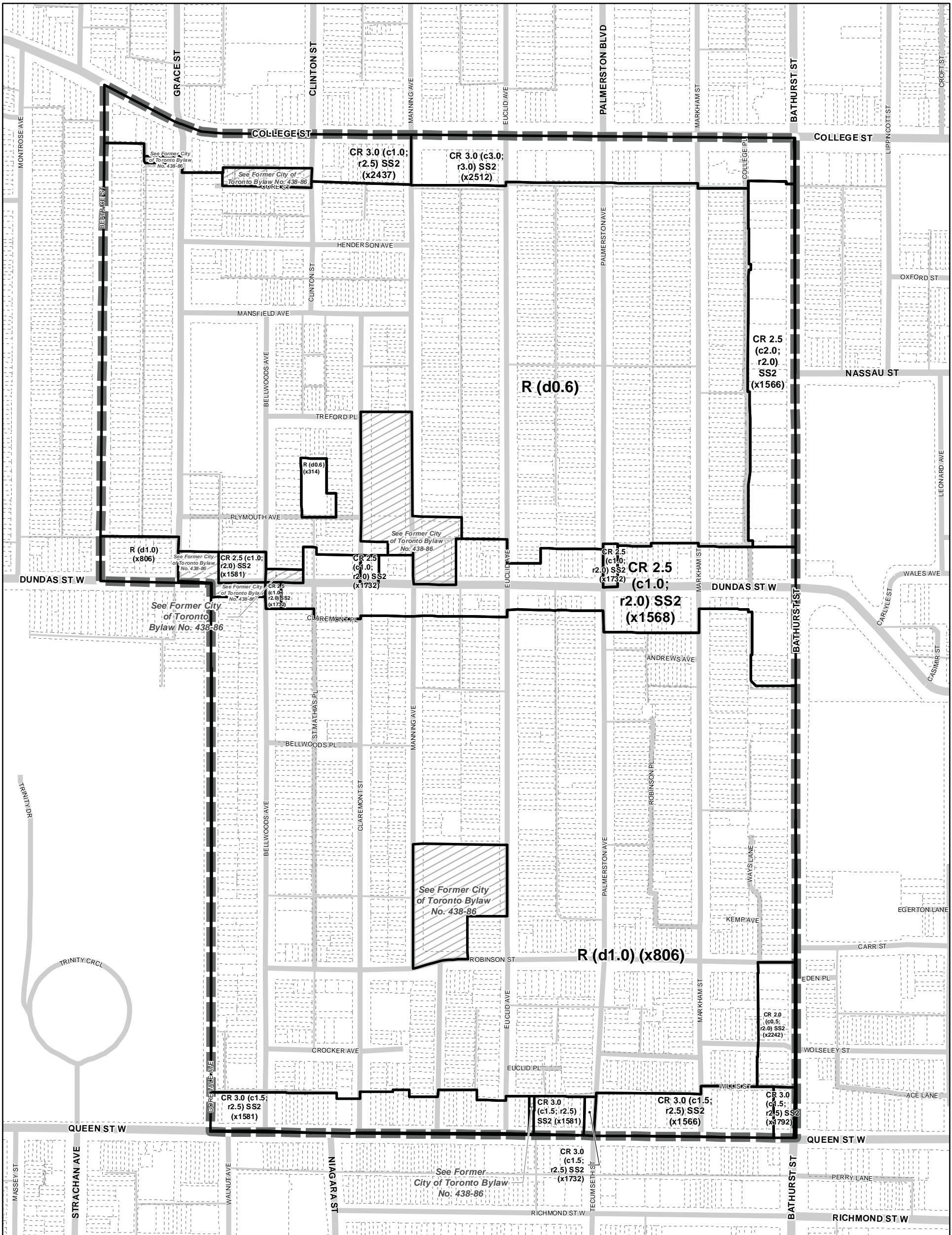
Maps must be read together with Zoning By-law text

- Zoning
- Property Boundary
- Railway
- Hydro Line
- River
- Map Sheet Boundary

Draft For Consultation

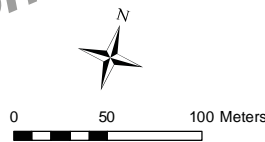


Current Page Pages with Zoning



- Zoning
- Property Boundary
- Railway
- Hydro Line
- River
- Map Sheet Boundary

Draft For Consultation

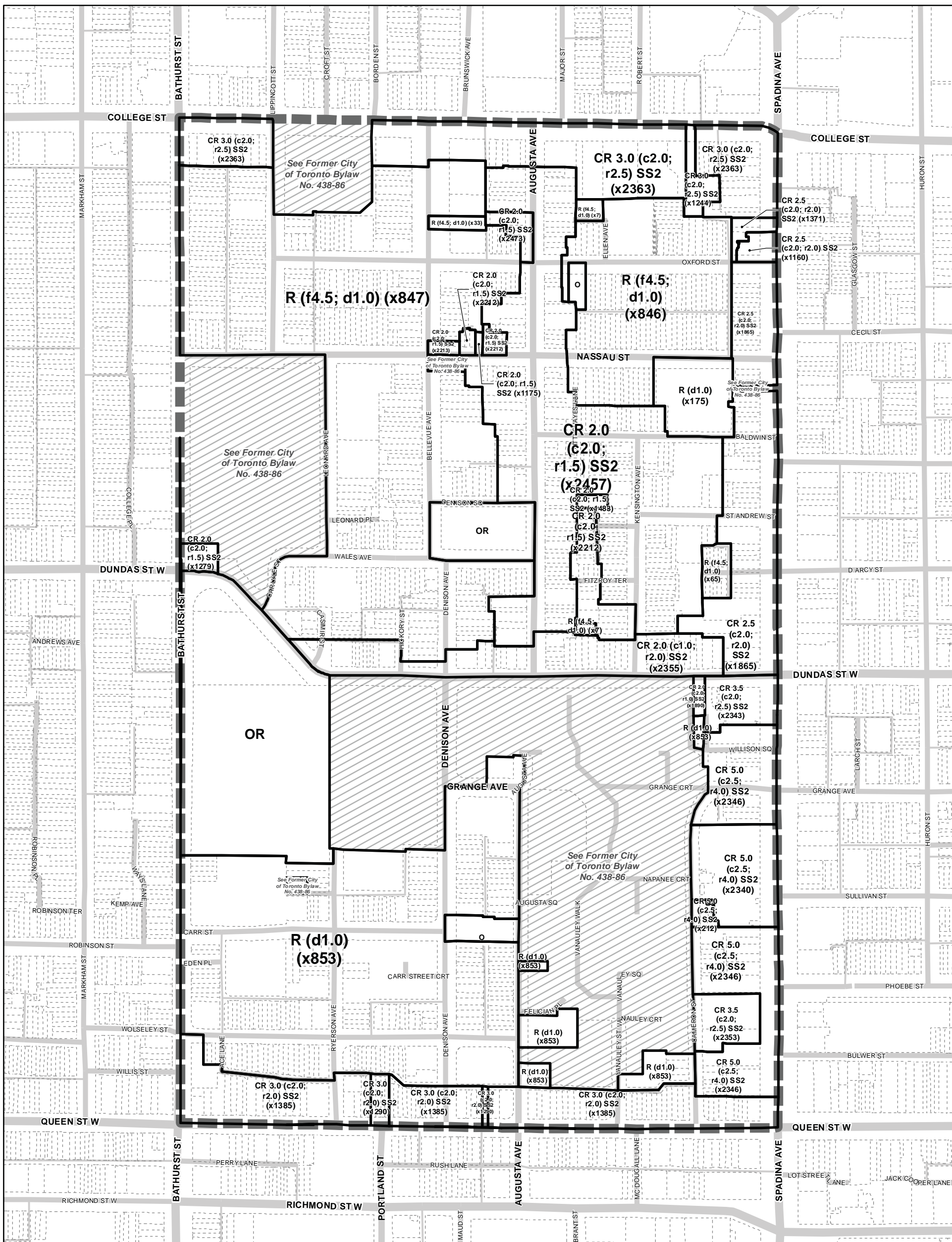


TORONTO City Planning

City Wide Zoning By-law

June 18, 2012
Planning & Growth Management Committee

Maps must be read together with Zoning By-law text



TORONTO City Planning

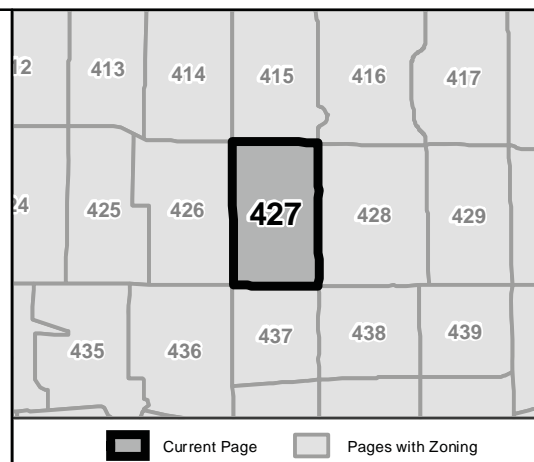
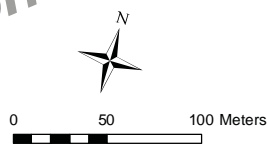
City Wide Zoning By-law

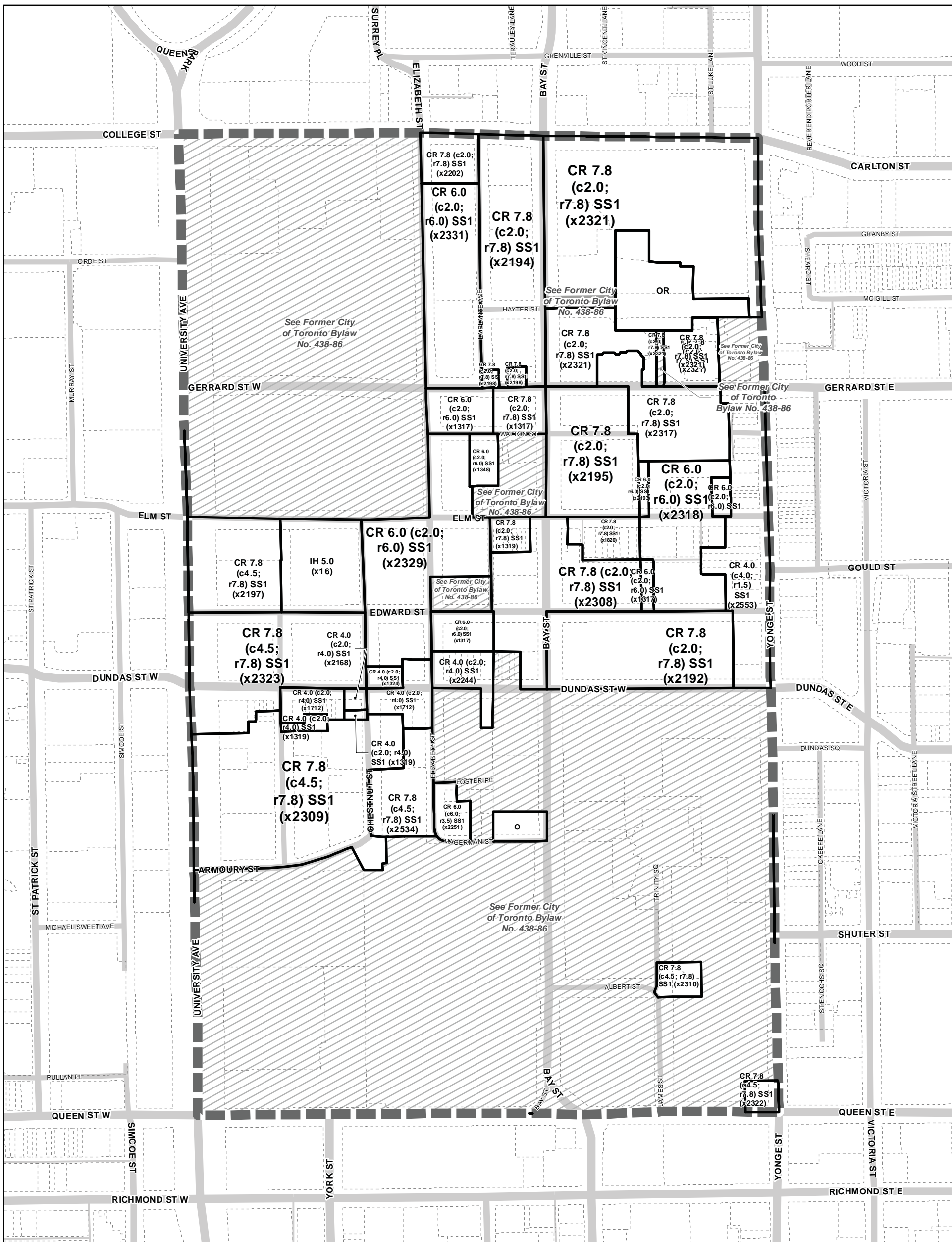
June 18, 2012
 Planning & Growth Management Committee

Maps must be read together with Zoning By-law text

- Zoning
- Property Boundary
- Railway
- Hydro Line
- River
- Map Sheet Boundary

Draft For Consultation





TORONTO City Planning

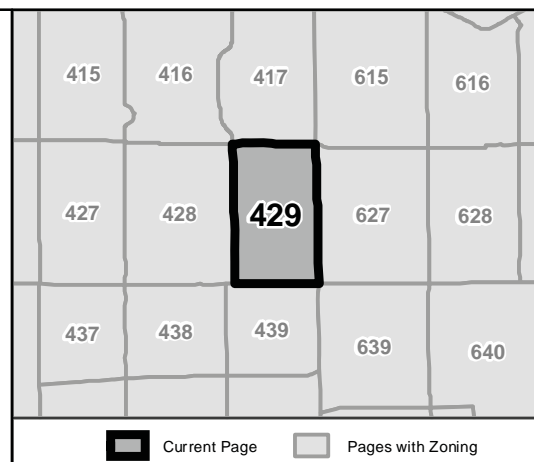
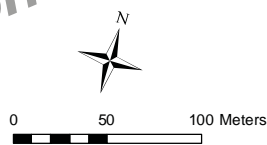
City Wide Zoning By-law

June 18, 2012
 Planning & Growth Management Committee

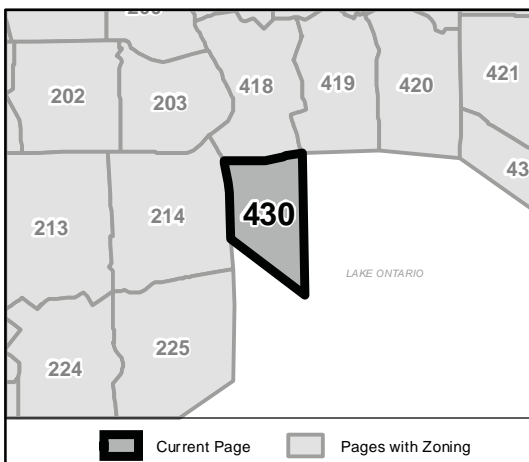
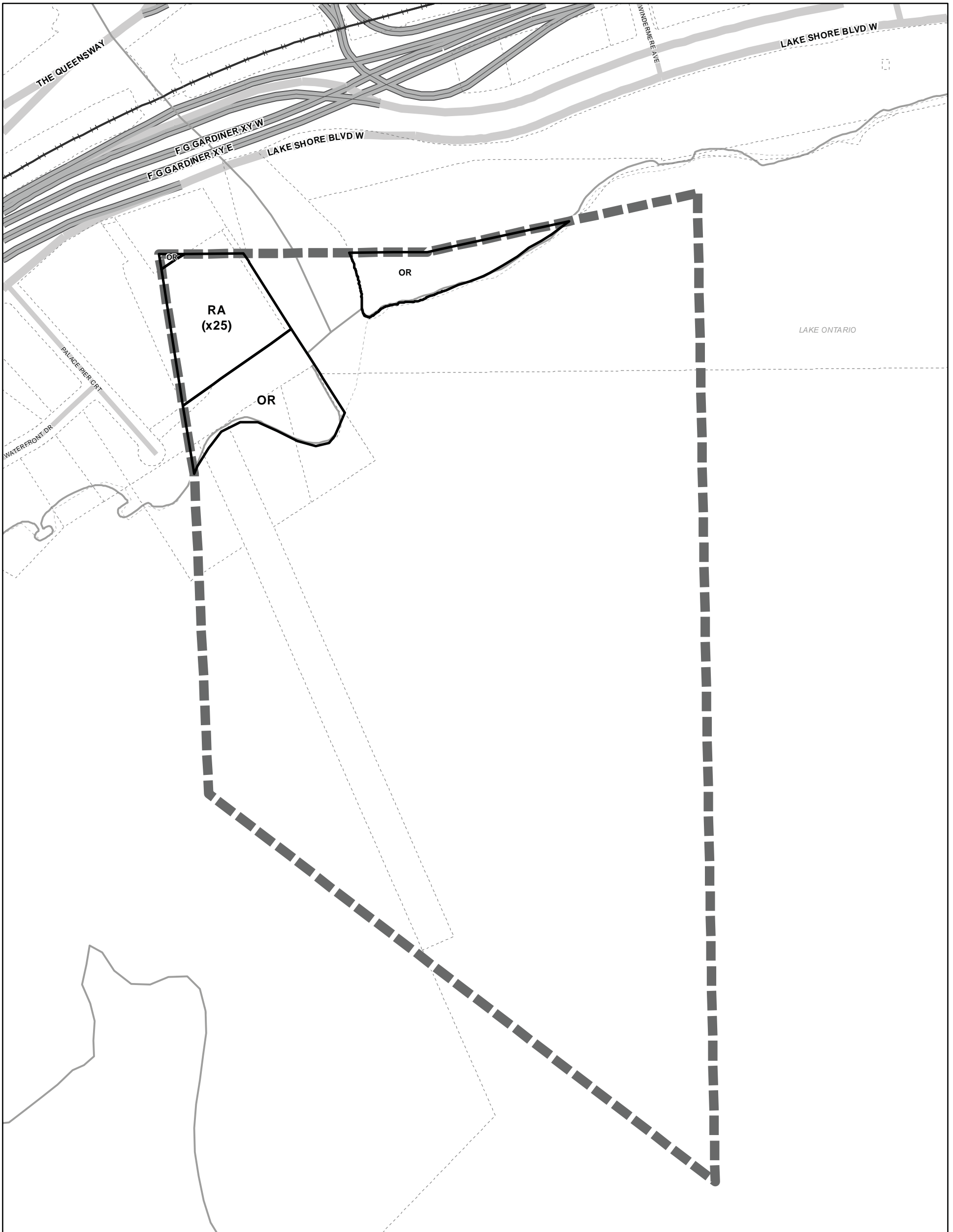
Maps must be read together with Zoning By-law text







- Zoning
- Property Boundary
- Railway
- Hydro Line
- River
- Map Sheet Boundary

Draft For Consultation

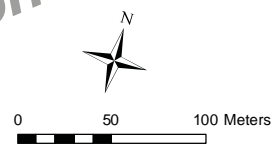


Current Page Pages with Zoning



-  Zoning
-  Property Boundary
-  Railway
-  Hydro Line
-  River
-  Map Sheet Boundary

Draft For Consultation



TORONTO City Planning

City Wide Zoning By-law

June 18, 2012
Planning & Growth Management Committee

Maps must be read together with Zoning By-law text









TORONTO City Planning

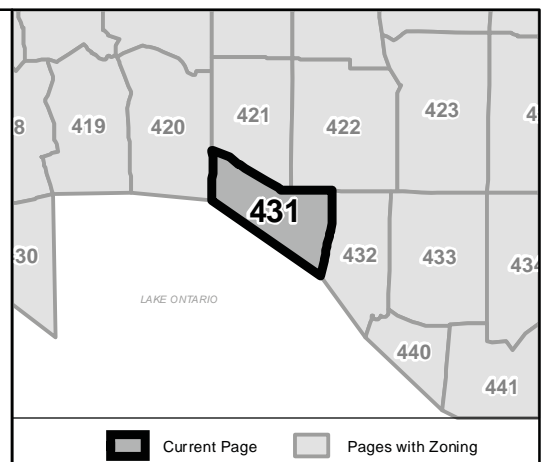
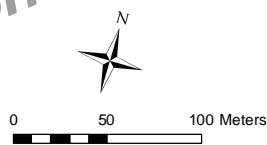
City Wide Zoning By-law

June 18, 2012
 Planning & Growth Management Committee

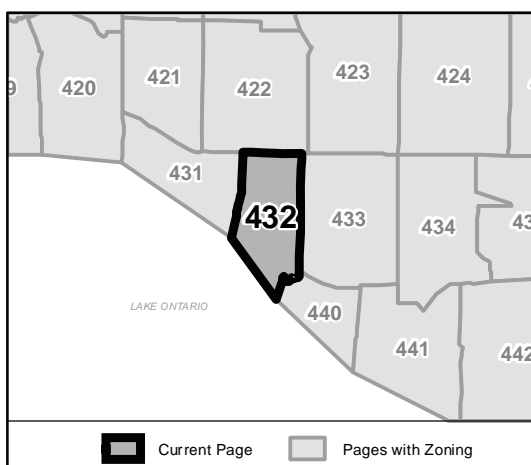
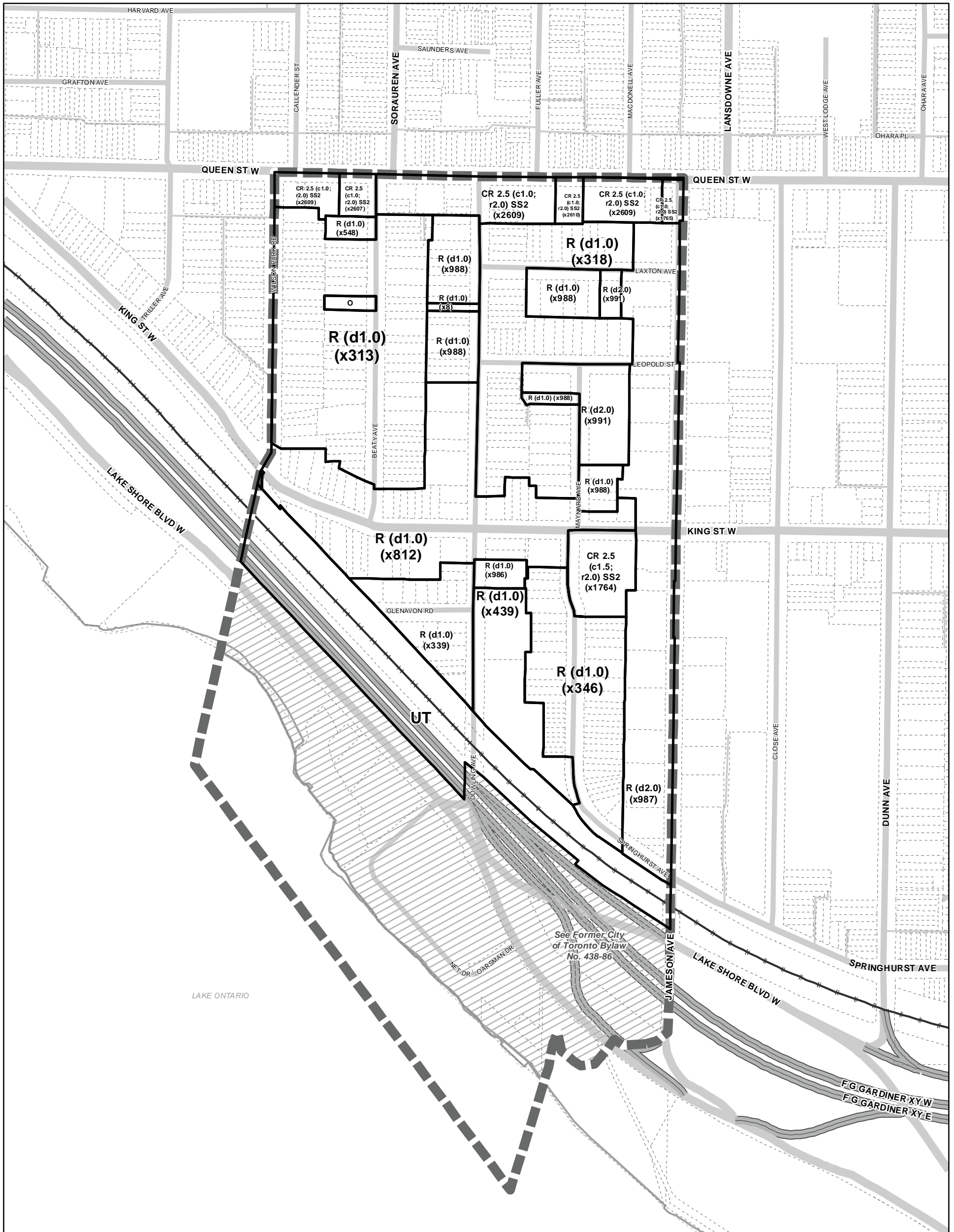
Maps must be read together with Zoning By-law text



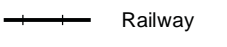
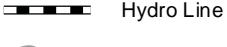


-  Zoning
-  Property Boundary
-  Railway
-  Hydro Line
-  River
-  Map Sheet Boundary

Draft For Consultation

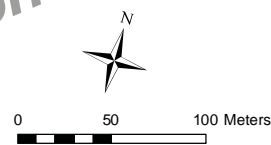


 Current Page  Pages with Zoning



-  Zoning
-  Property Boundary
-  Railway
-  Hydro Line
-  River
-  Map Sheet Boundary

Draft For Consultation

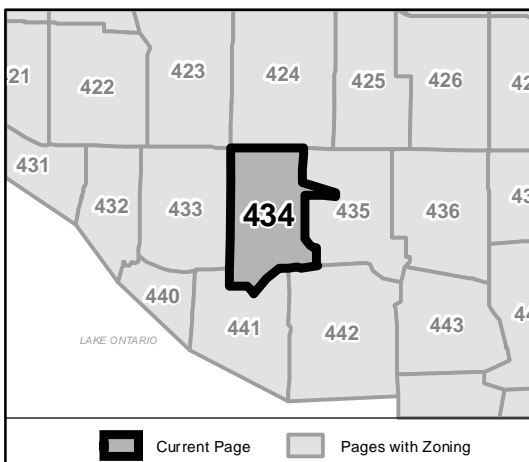
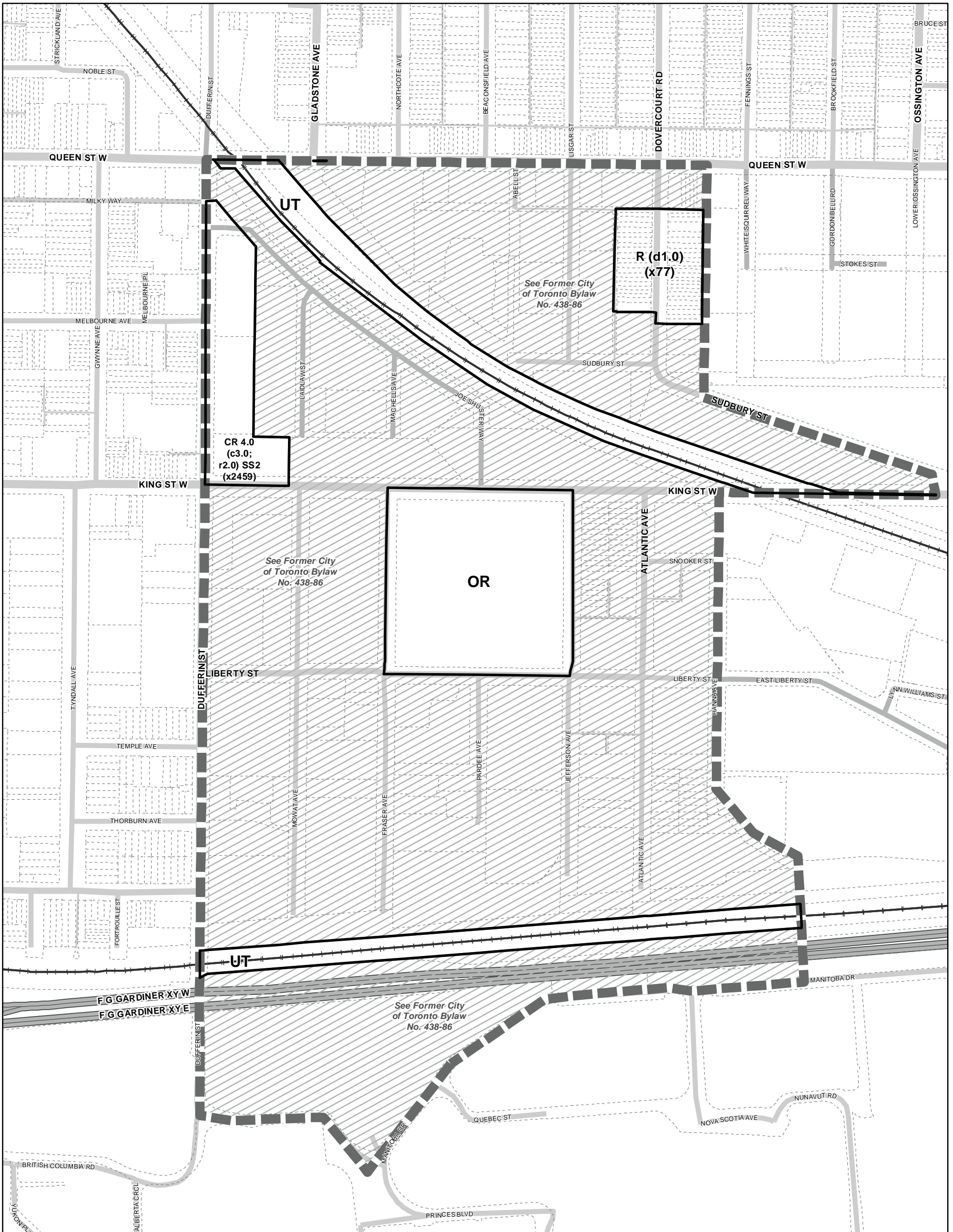




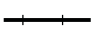


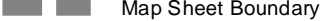
TORONTO City Planning

City Wide Zoning By-law

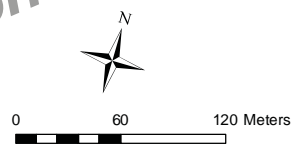
June 18, 2012
Planning & Growth Management Committee

Maps must be read together with Zoning By-law text



-  Zoning
-  Property Boundary
-  Railway
-  Hydro Line
-  River
-  Map Sheet Boundary

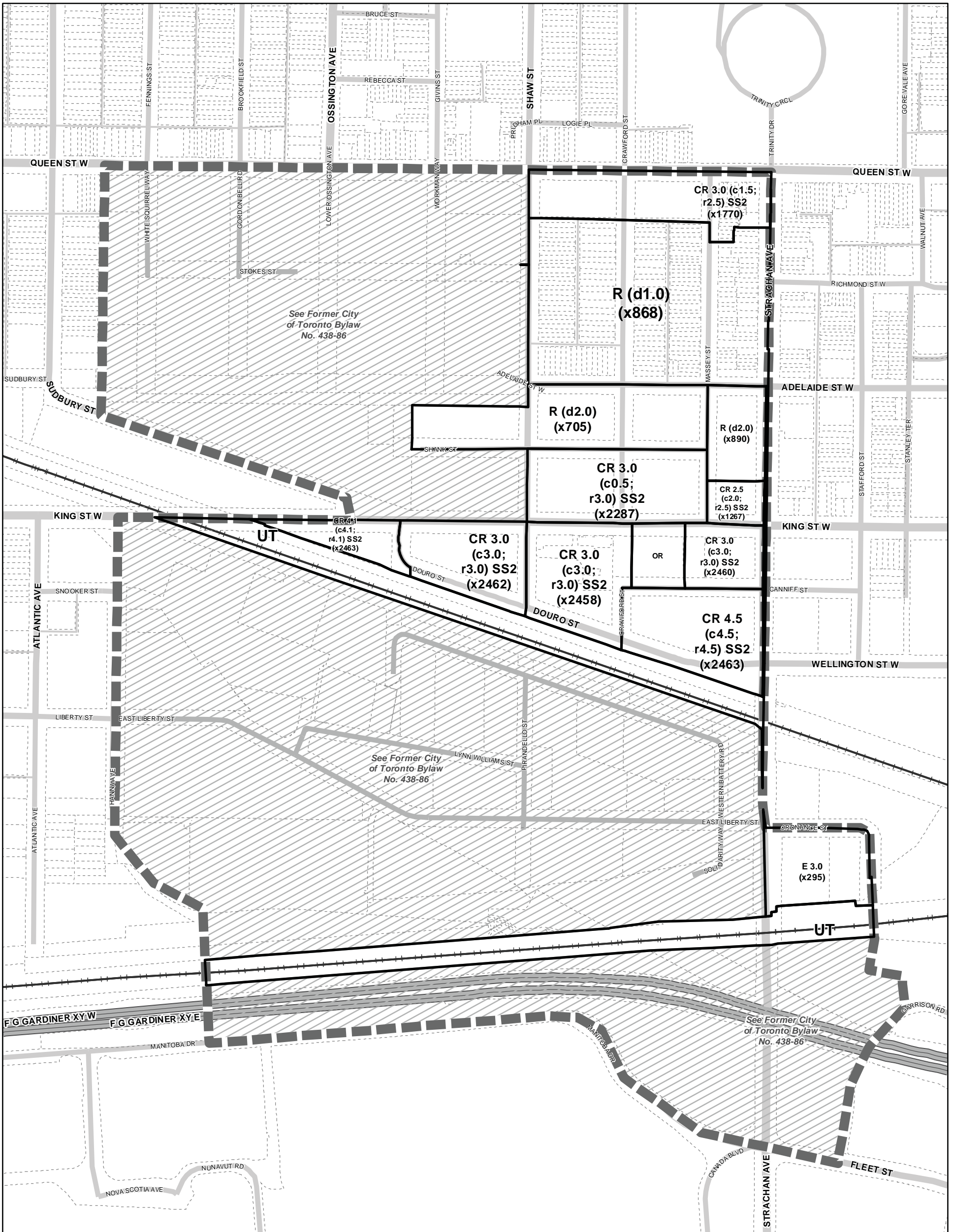
Draft For Consultation



City Wide Zoning By-law

June 18, 2012
Planning & Growth Management Committee

Maps must be read together with Zoning By-law text



TORONTO City Planning

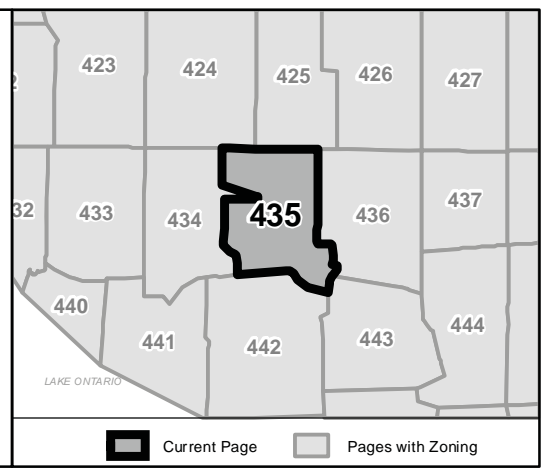
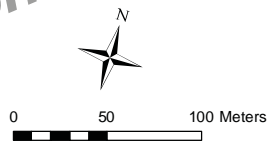
City Wide Zoning By-law

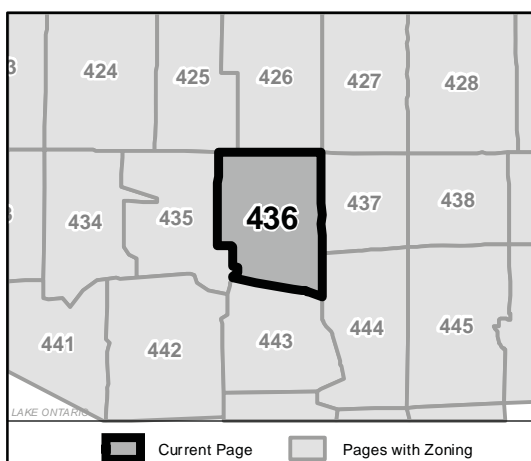
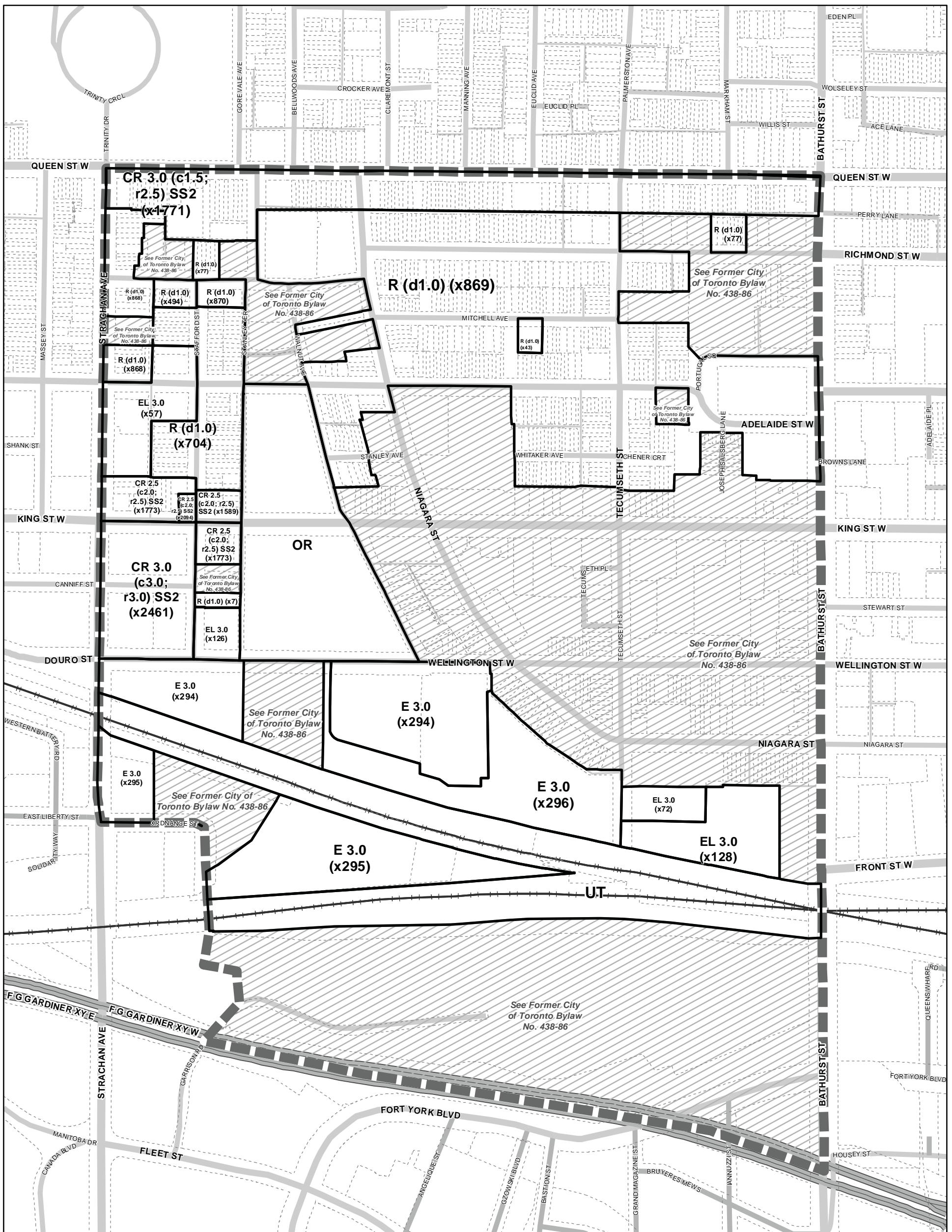
June 18, 2012
 Planning & Growth Management Committee

Maps must be read together with Zoning By-law text

- Zoning
- Property Boundary
- Railway
- Hydro Line
- River
- Map Sheet Boundary

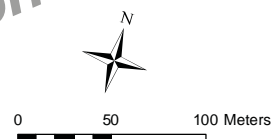
Draft For Consultation





- Zoning
- Property Boundary
- Railway
- Hydro Line
- River
- Map Sheet Boundary

Draft For Consultation

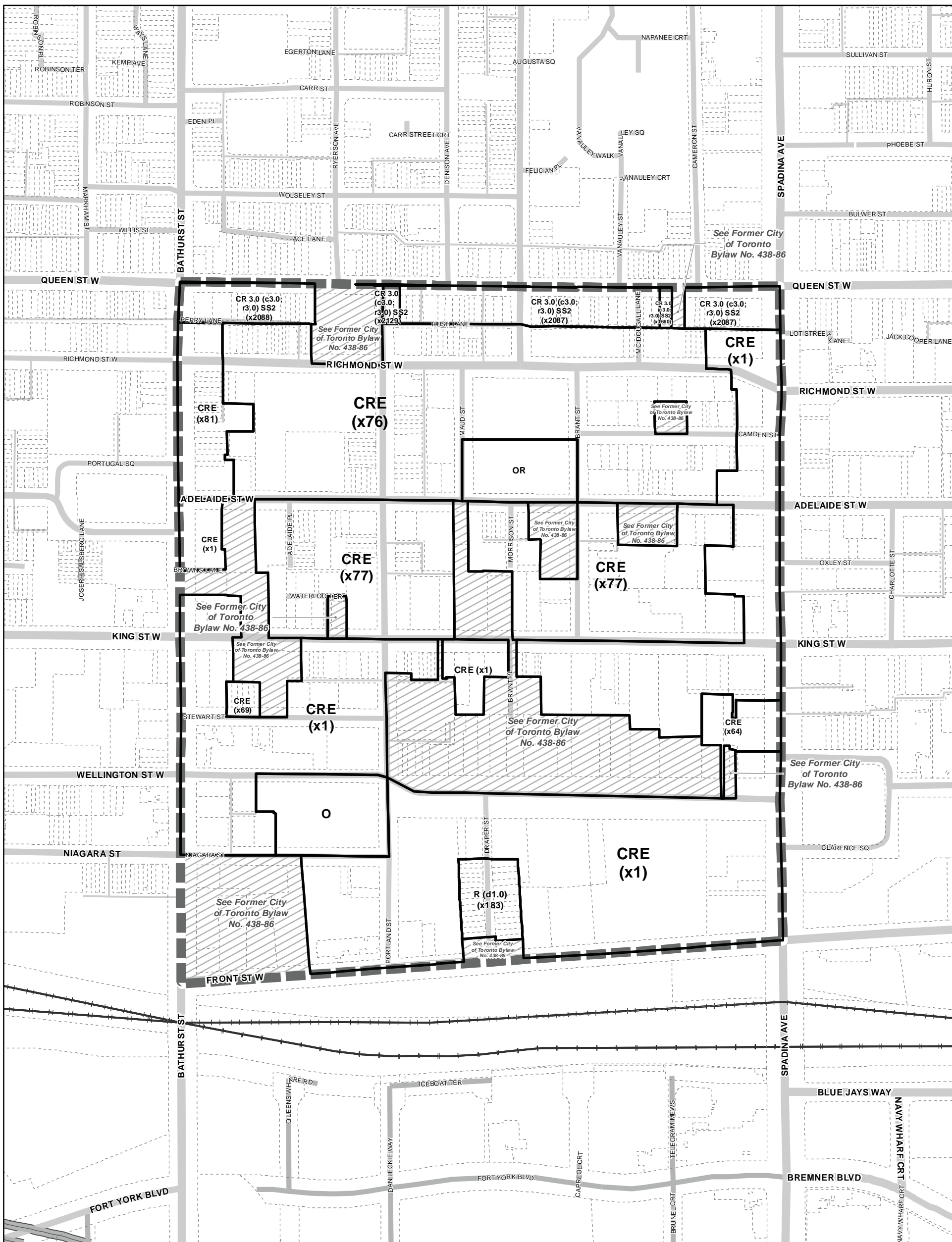


TORONTO City Planning

City Wide Zoning By-law

June 18, 2012
Planning & Growth Management Committee

Maps must be read together with Zoning By-law text



TORONTO City Planning

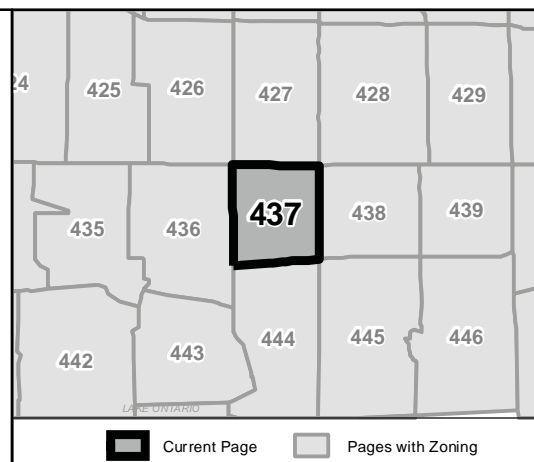
City Wide Zoning By-law

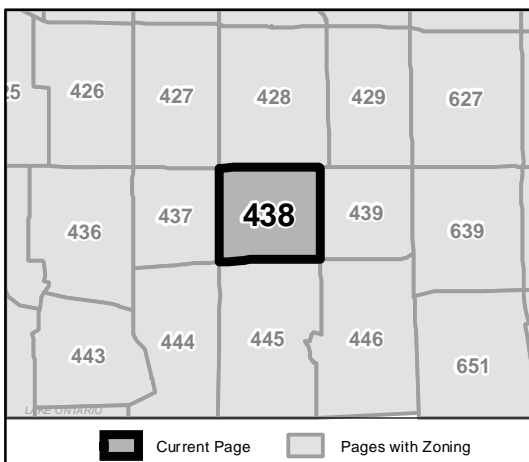
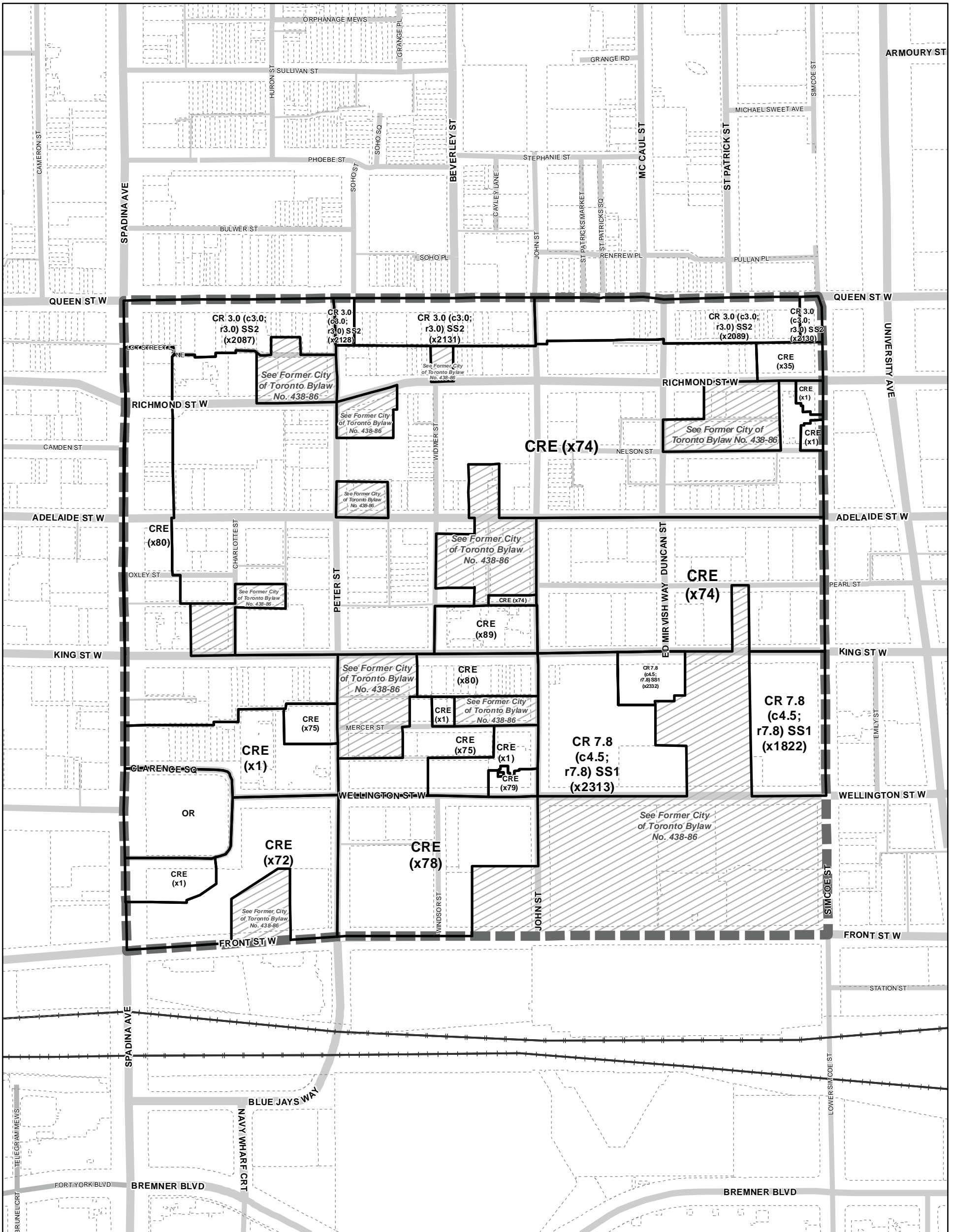
June 18, 2012
 Planning & Growth Management Committee

Maps must be read together with Zoning By-law text

- Zoning
- Property Boundary
- Railway
- Hydro Line
- River
- Map Sheet Boundary

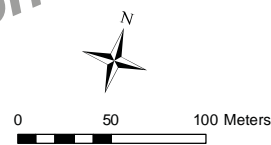
Draft For Consultation





- Zoning
- Property Boundary
- Railway
- Hydro Line
- River
- Map Sheet Boundary

Draft For Consultation

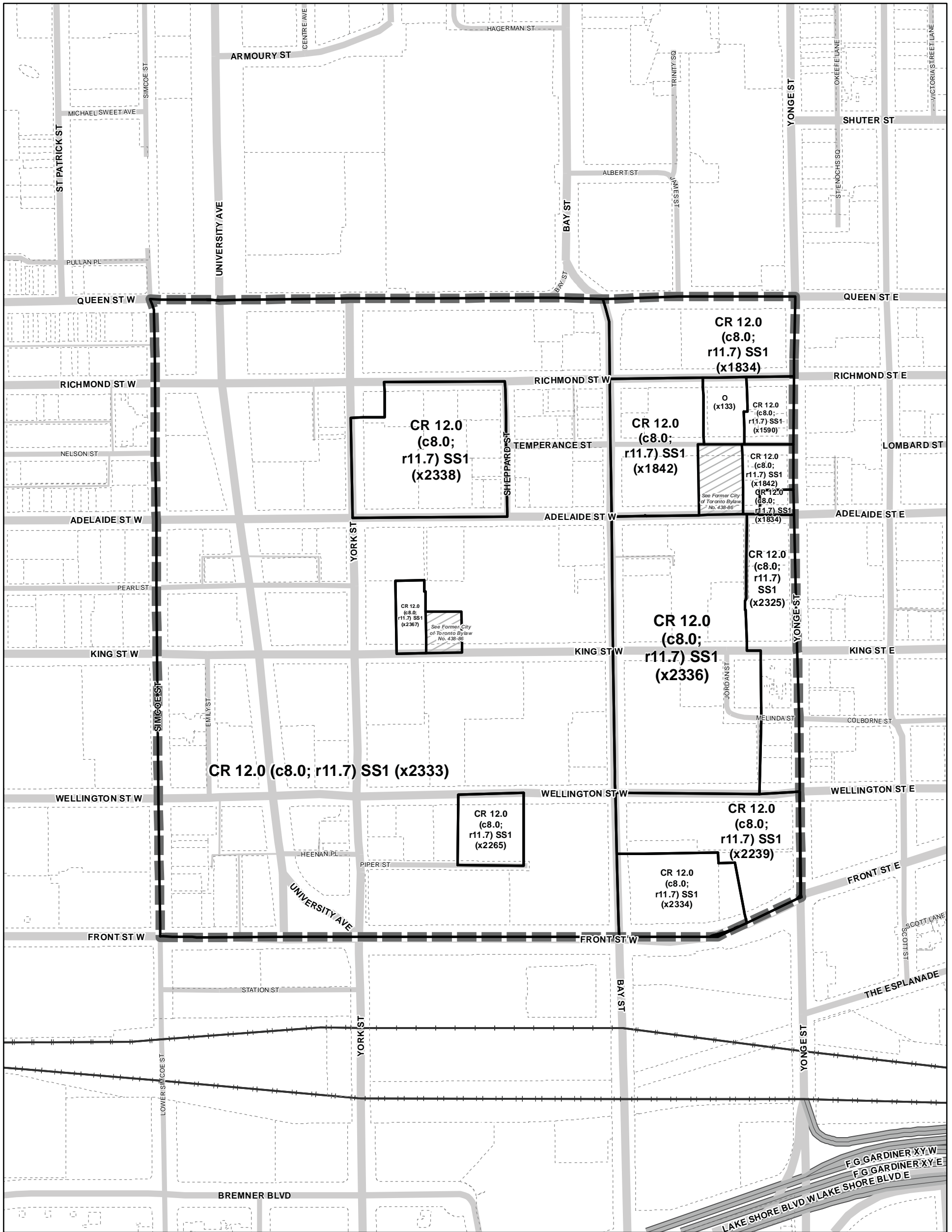


TORONTO City Planning

City Wide Zoning By-law

June 18, 2012
Planning & Growth Management Committee

Maps must be read together with Zoning By-law text



TORONTO City Planning

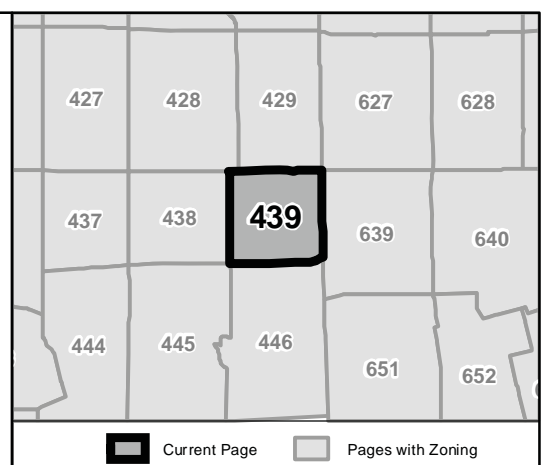
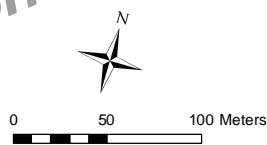
City Wide Zoning By-law

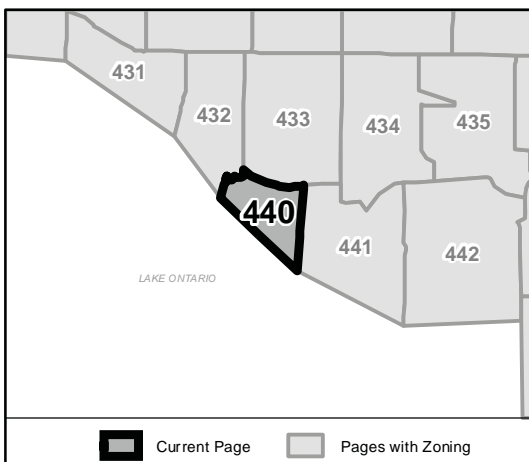
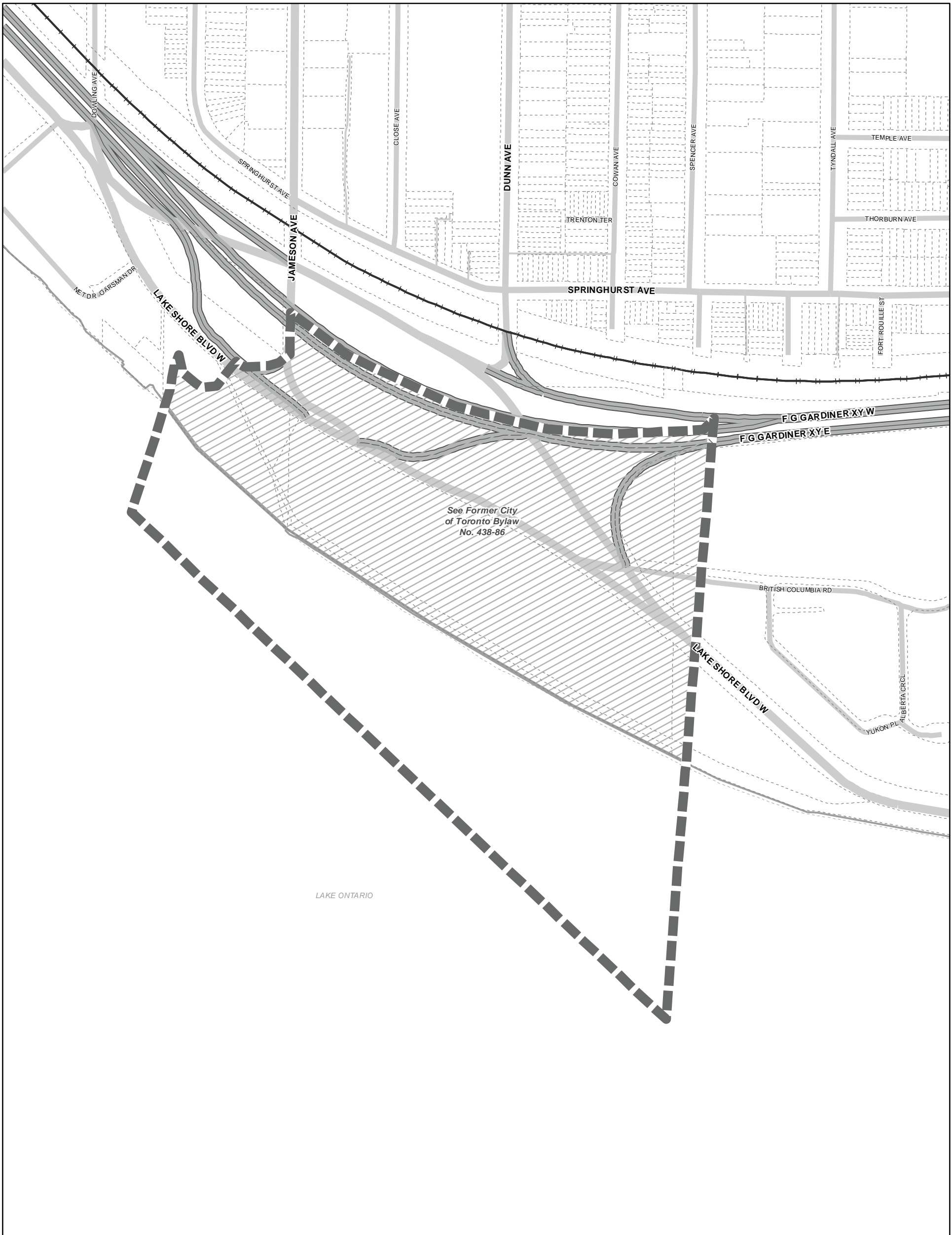
June 18, 2012
 Planning & Growth Management Committee







Maps must be read together with Zoning By-law text

- Zoning
- Property Boundary
- Railway
- Hydro Line
- River
- Map Sheet Boundary

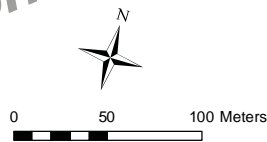
Draft For Consultation





-  Zoning
-  Property Boundary
-  Railway
-  Hydro Line
-  River
-  Map Sheet Boundary

Draft For Consultation

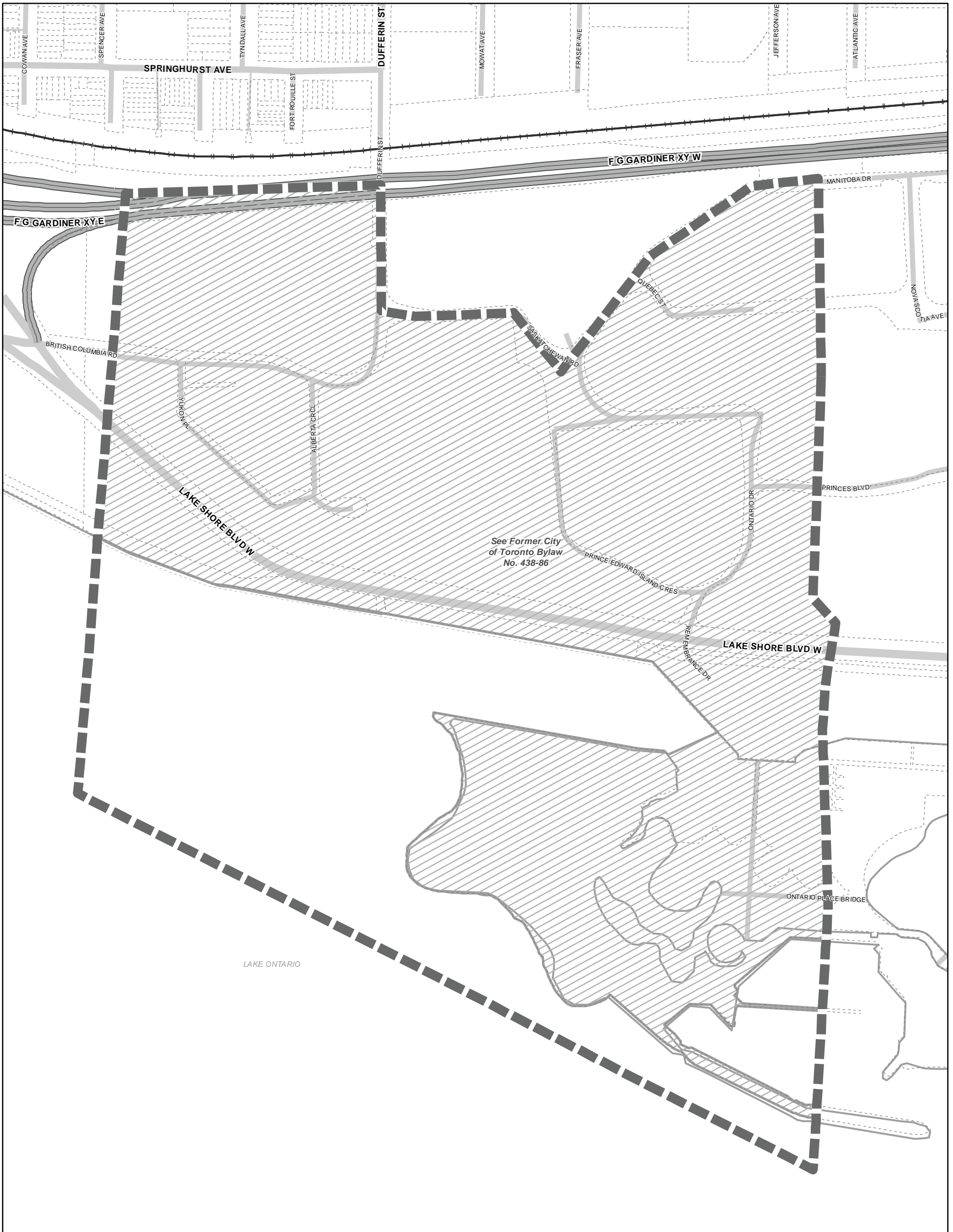


TORONTO City Planning

City Wide Zoning By-law

June 18, 2012
Planning & Growth Management Committee

Maps must be read together with Zoning By-law text



TORONTO City Planning

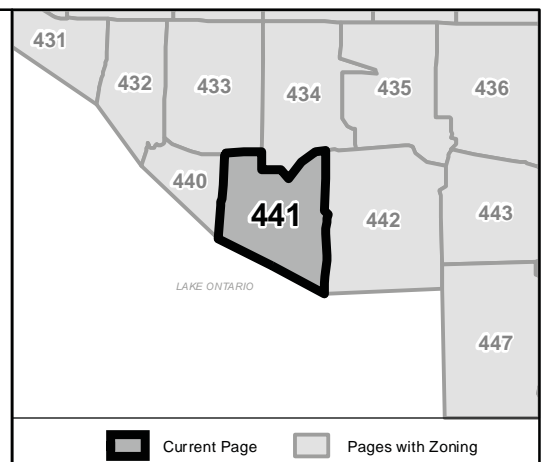
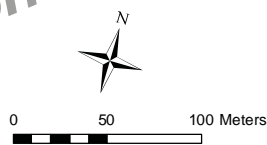
City Wide Zoning By-law

June 18, 2012
 Planning & Growth Management Committee

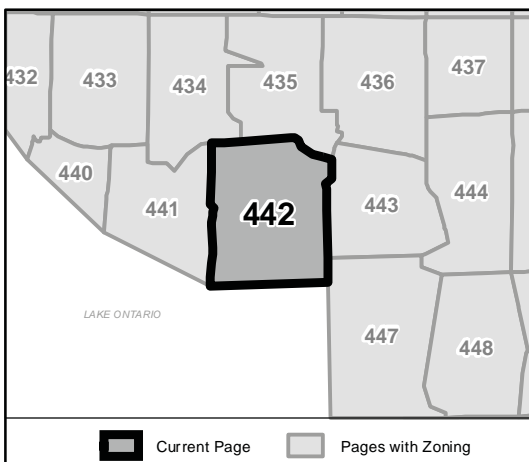
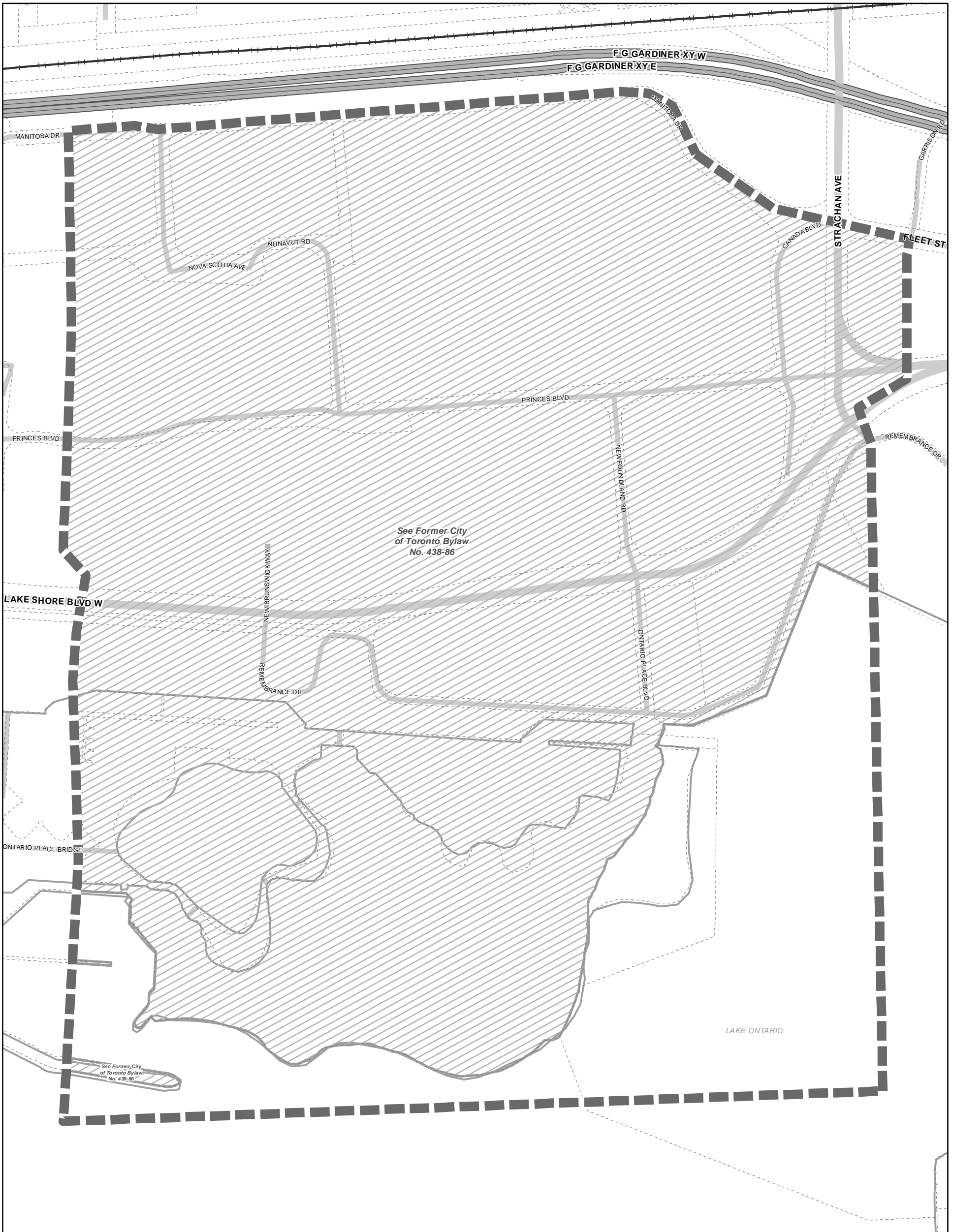
Maps must be read together with Zoning By-law text







- Zoning
- Property Boundary
- Railway
- Hydro Line
- River
- Map Sheet Boundary

Draft For Consultation

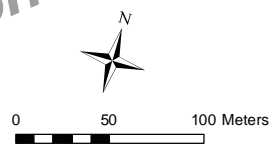


Current Page Pages with Zoning



-  Zoning
-  Property Boundary
-  Railway
-  Hydro Line
-  River
-  Map Sheet Boundary

Draft For Consultation

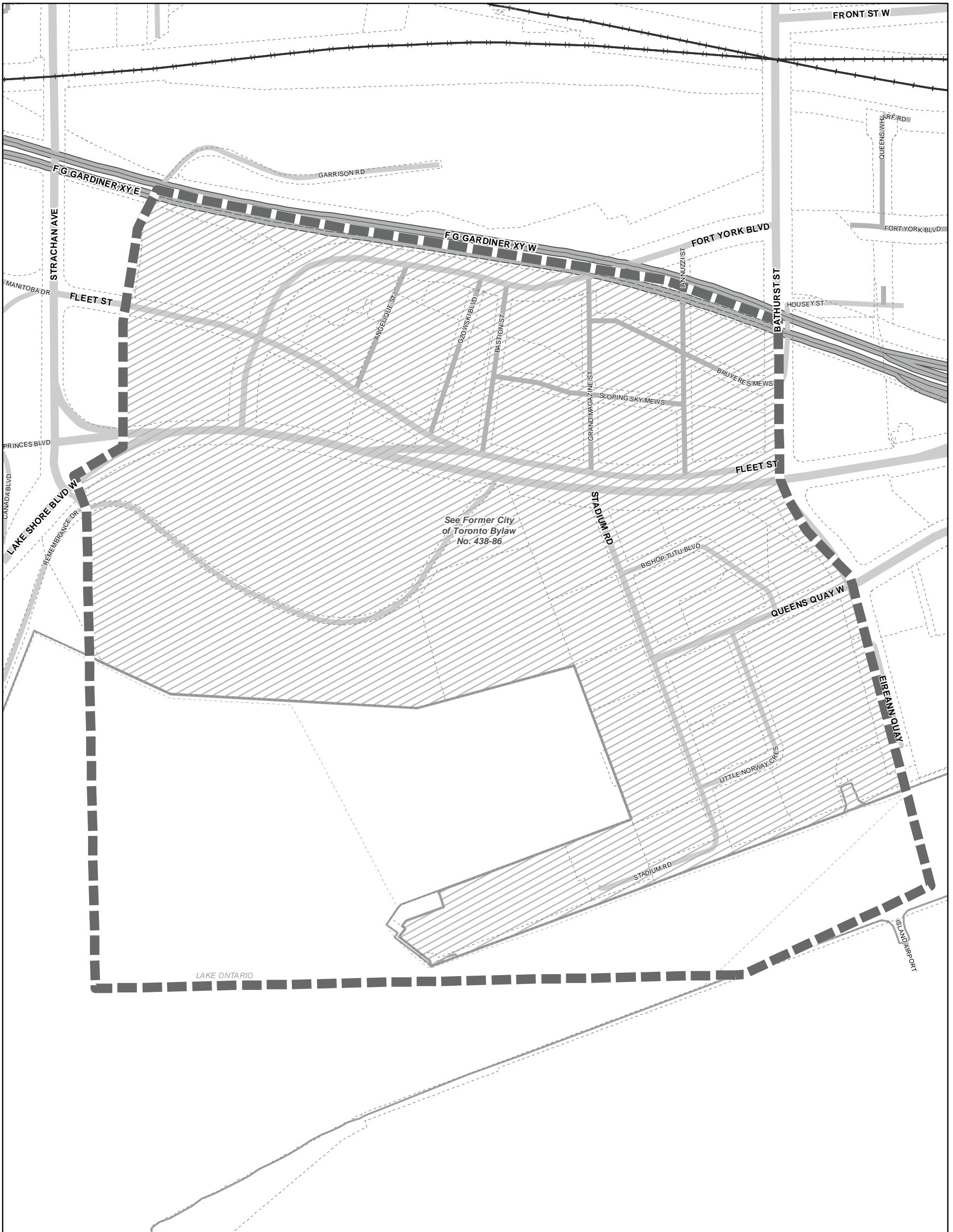


TORONTO City Planning

City Wide Zoning By-law

June 18, 2012
Planning & Growth Management Committee

Maps must be read together with Zoning By-law text









TORONTO City Planning

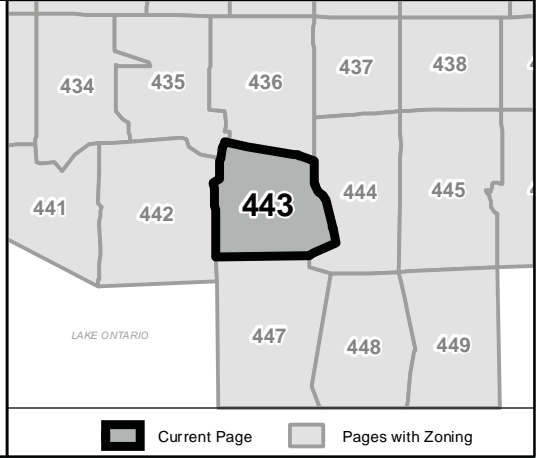
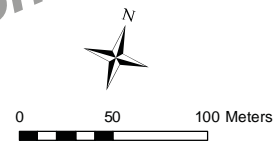
City Wide Zoning By-law

June 18, 2012
 Planning & Growth Management Committee

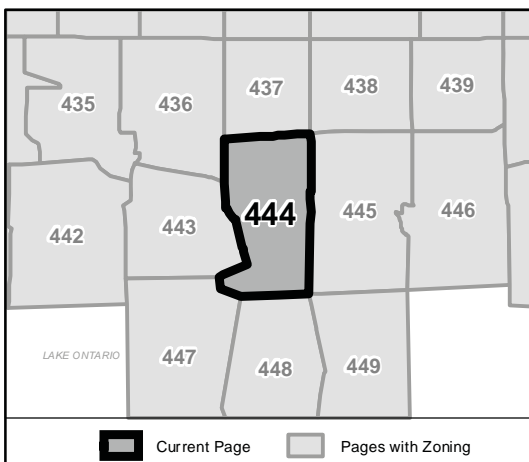
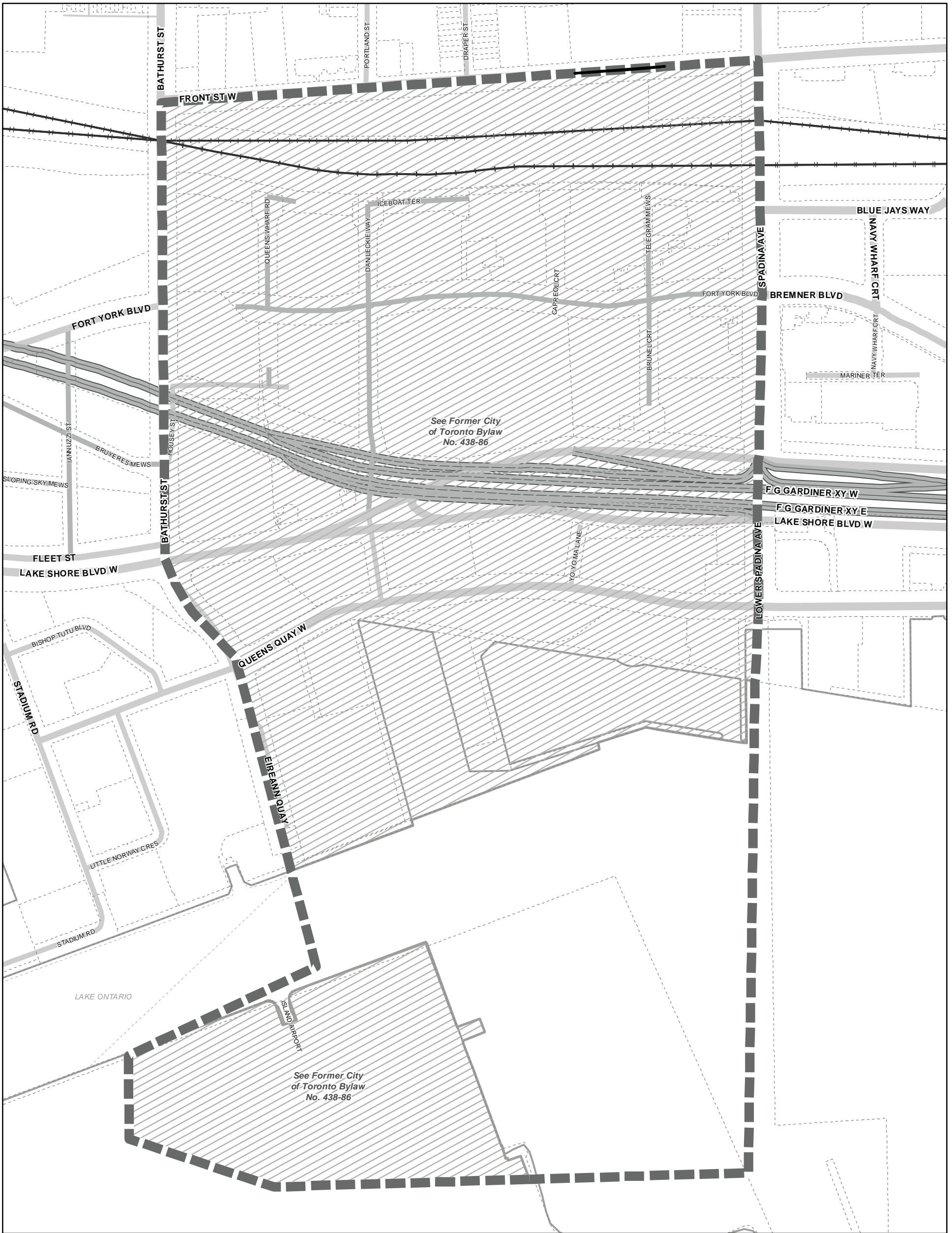
Maps must be read together with Zoning By-law text







-  Zoning
-  Property Boundary
-  Railway
-  Hydro Line
-  River
-  Map Sheet Boundary

Draft For Consultation

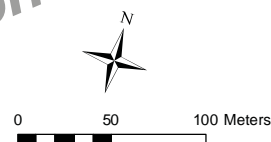


 Current Page  Pages with Zoning



-  Zoning
-  Property Boundary
-  Railway
-  Hydro Line
-  River
-  Map Sheet Boundary

Draft For Consultation



City Wide Zoning By-law

June 18, 2012
 Planning & Growth Management Committee

Maps must be read together with Zoning By-law text









TORONTO City Planning

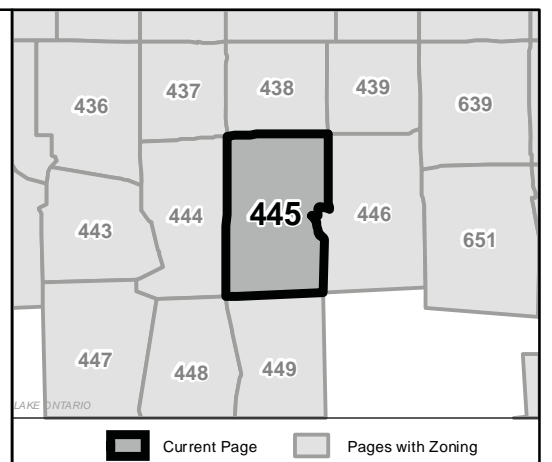
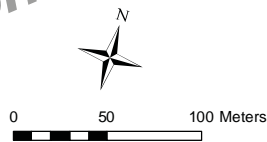
City Wide Zoning By-law

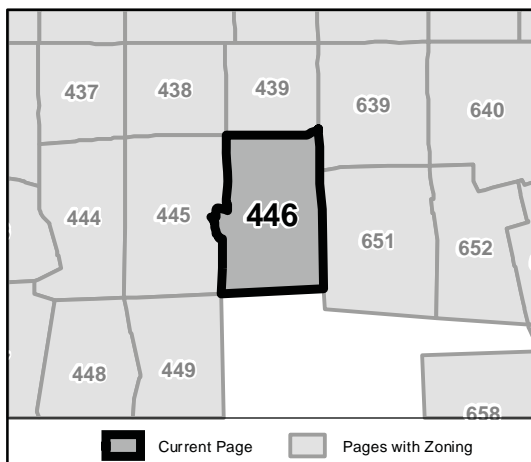
June 18, 2012
 Planning & Growth Management Committee







Maps must be read together with Zoning By-law text

-  Zoning
-  Property Boundary
-  Railway
-  Hydro Line
-  River
-  Map Sheet Boundary

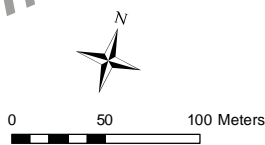
Draft For Consultation





-  Zoning
-  Property Boundary
-  Railway
-  Hydro Line
-  River
-  Map Sheet Boundary

Draft For Consultation

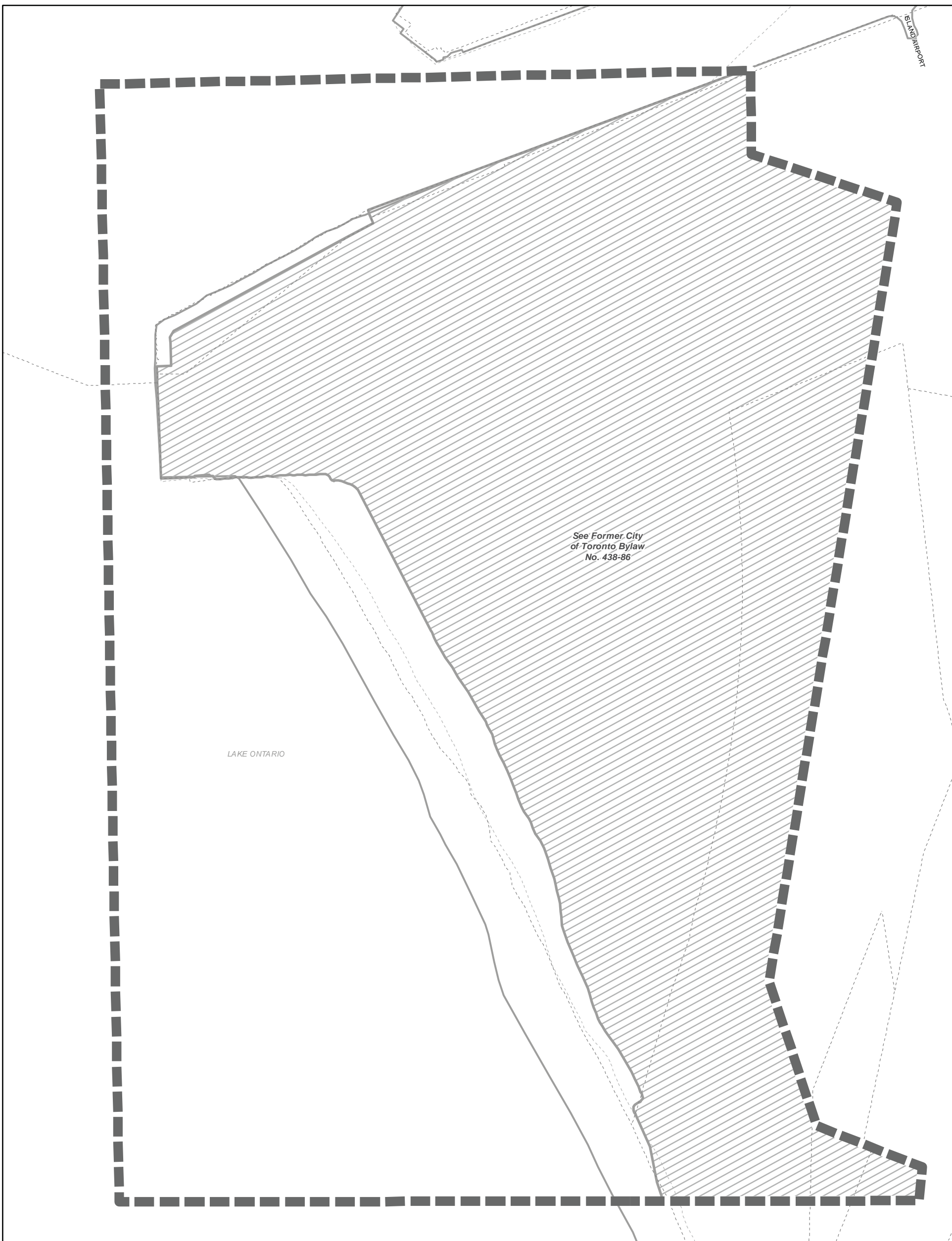


TORONTO City Planning

City Wide Zoning By-law

June 18, 2012
Planning & Growth Management Committee

Maps must be read together with Zoning By-law text



See Former City
of Toronto Bylaw
No. 438-86

LAKE ONTARIO

ISLAND AIRPORT

TORONTO City Planning

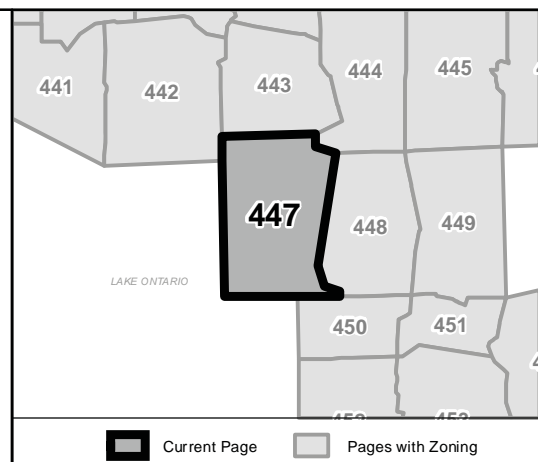
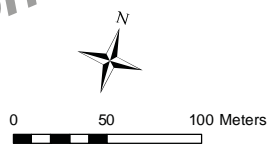
City Wide Zoning By-law

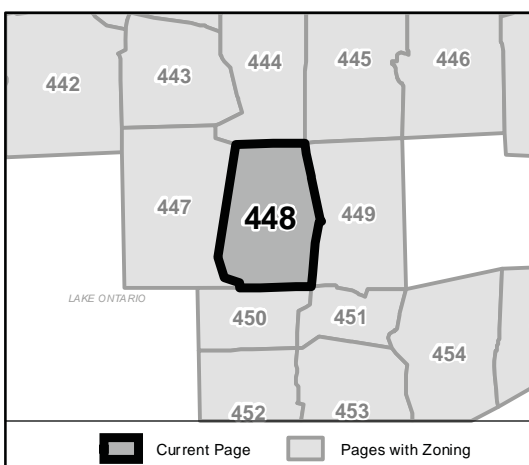
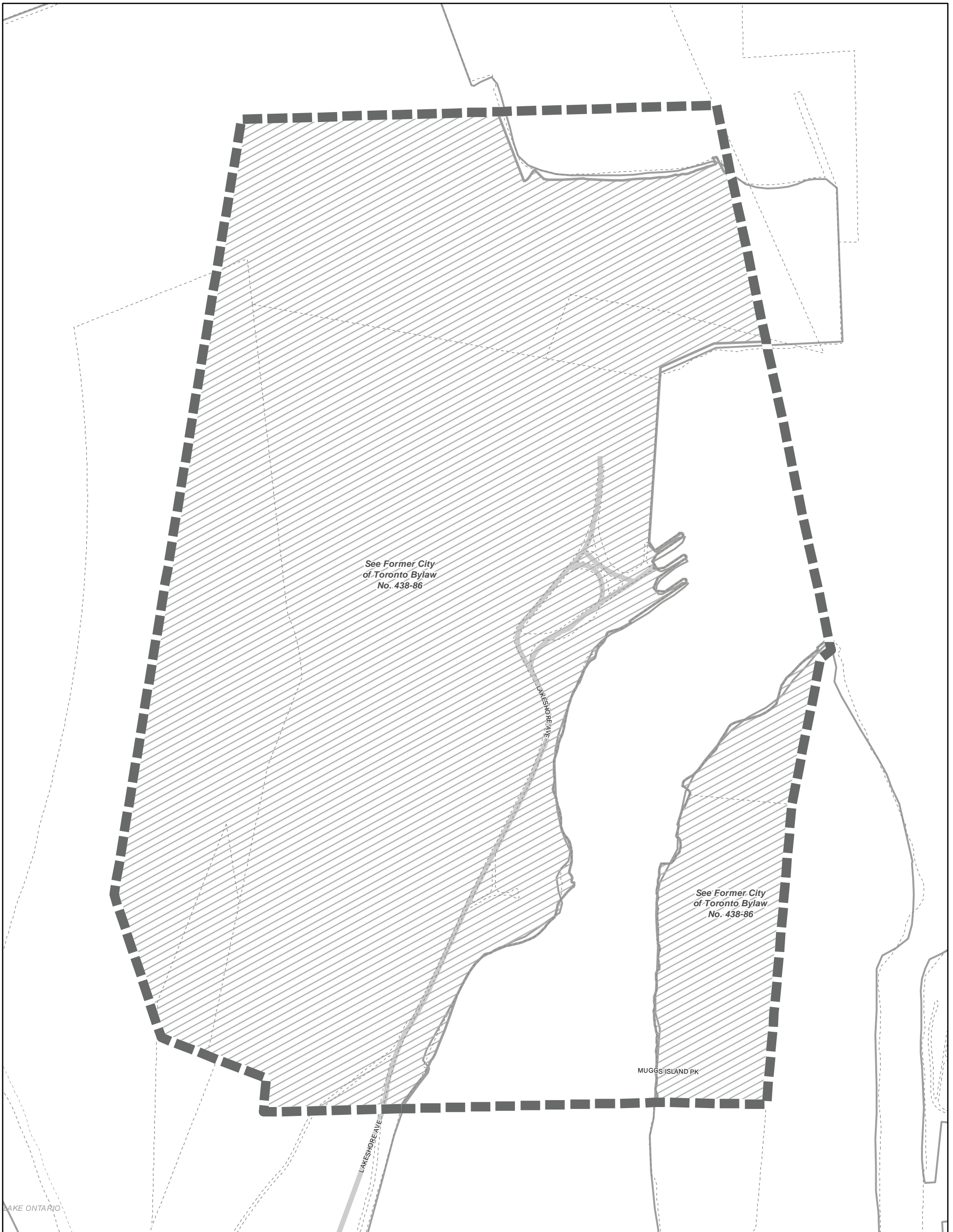
June 18, 2012
Planning & Growth Management Committee







Maps must be read together with Zoning By-law text

- Zoning
- Property Boundary
- Railway
- Hydro Line
- River
- Map Sheet Boundary

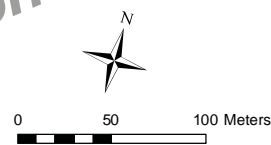
Draft For Consultation





-  Zoning
-  Property Boundary
-  Railway
-  Hydro Line
-  River
-  Map Sheet Boundary

Draft For Consultation

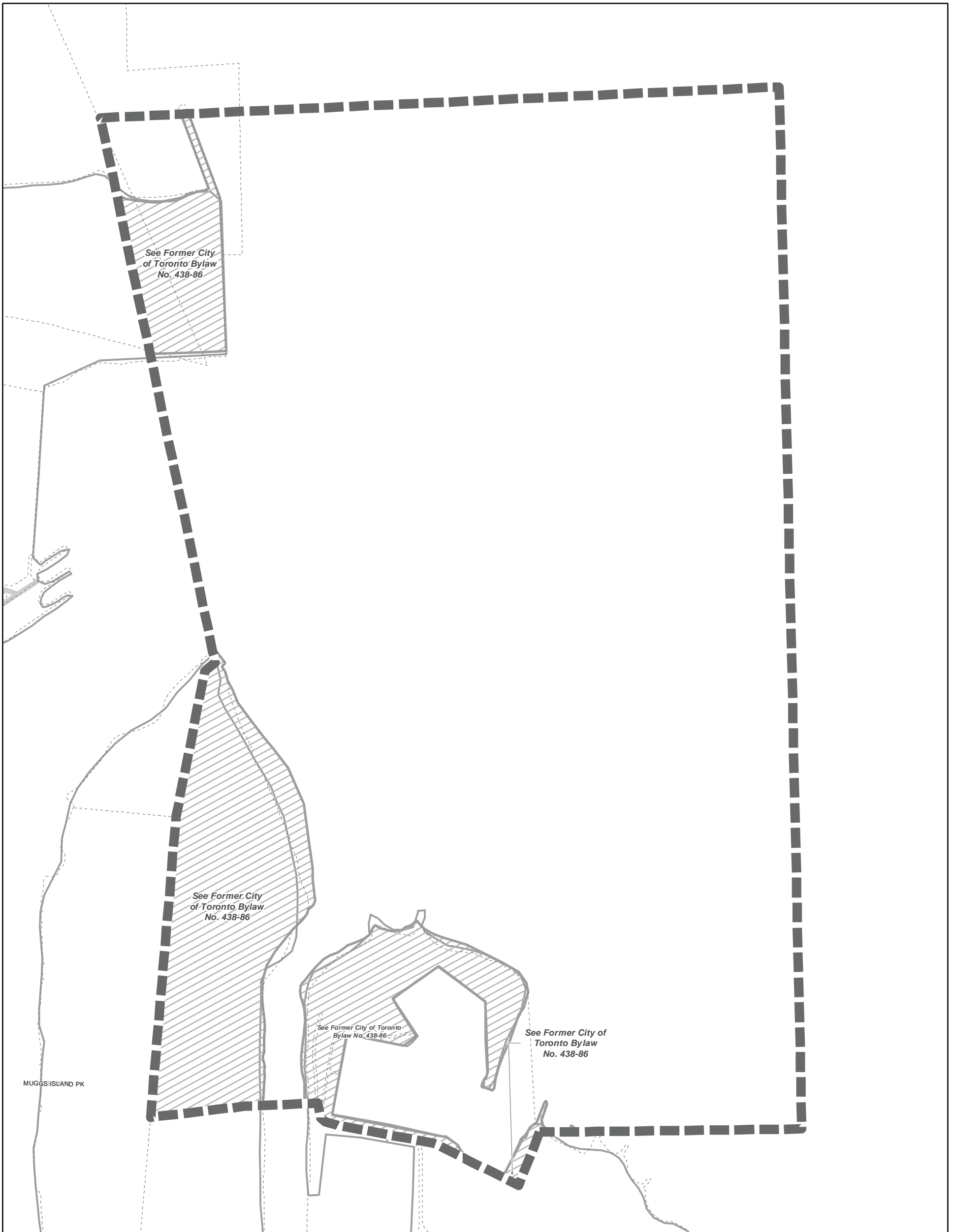


TORONTO City Planning

City Wide Zoning By-law

June 18, 2012
Planning & Growth Management Committee

Maps must be read together with Zoning By-law text



TORONTO City Planning

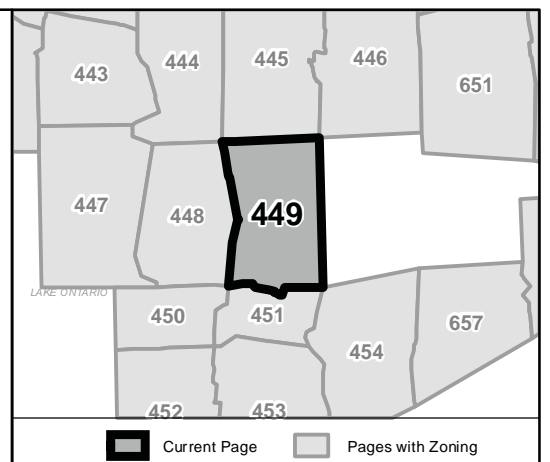
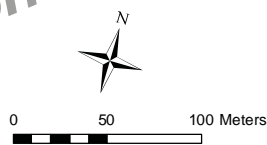
City Wide Zoning By-law

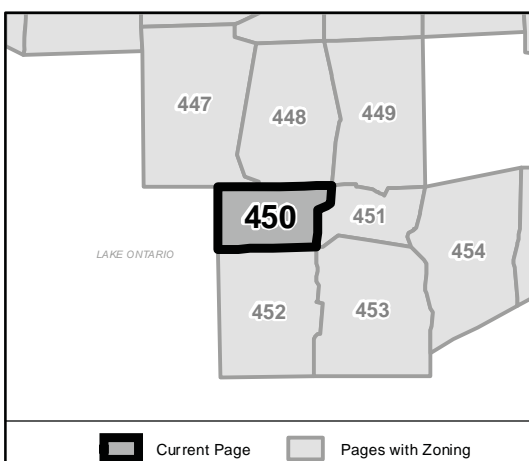
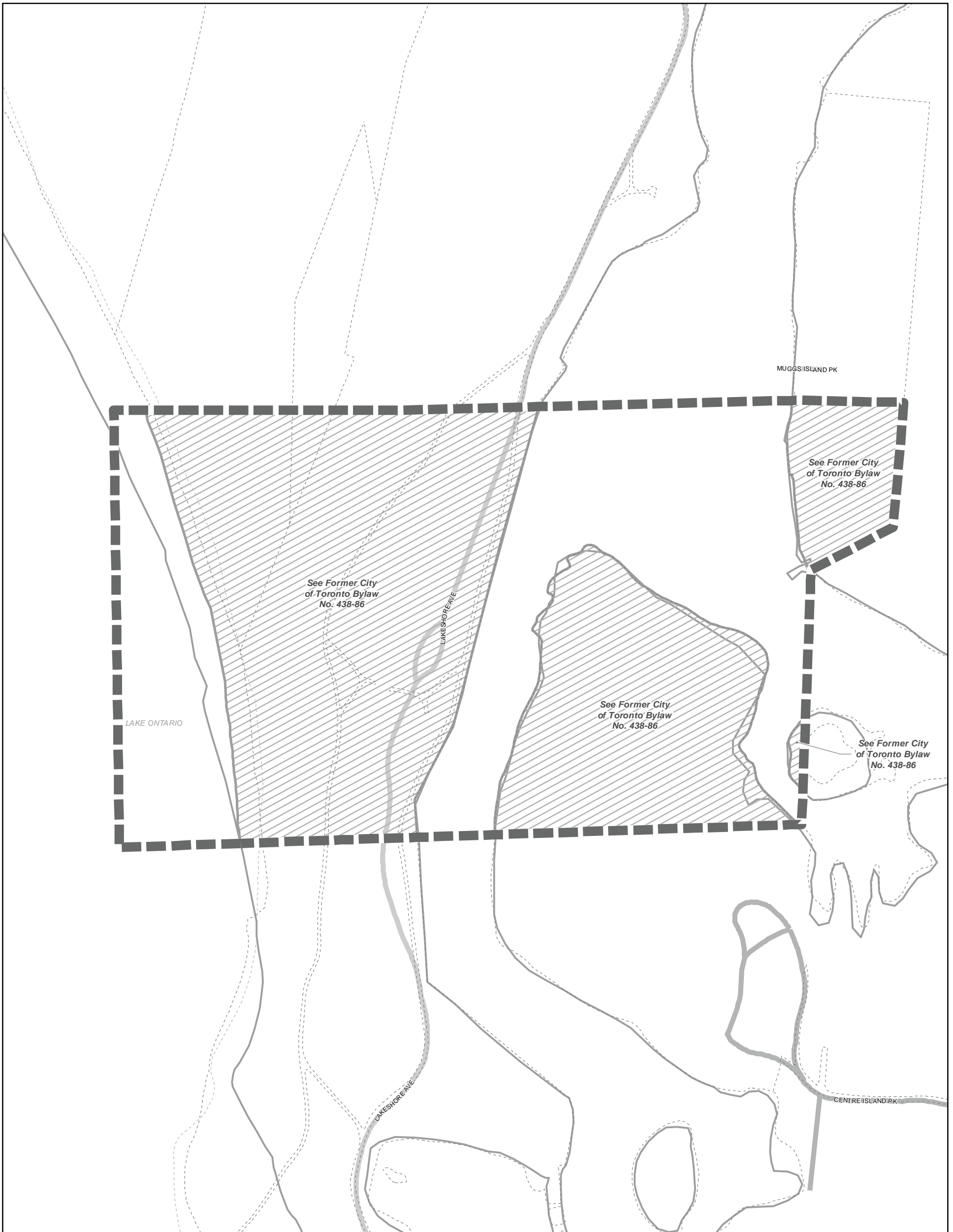
June 18, 2012
 Planning & Growth Management Committee







Maps must be read together with Zoning By-law text

- Zoning
- Property Boundary
- Railway
- Hydro Line
- River
- Map Sheet Boundary

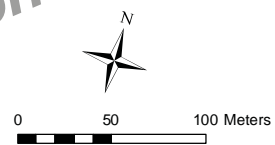
Draft For Consultation





-  Zoning
-  Property Boundary
-  Railway
-  Hydro Line
-  River
-  Map Sheet Boundary

Draft For Consultation

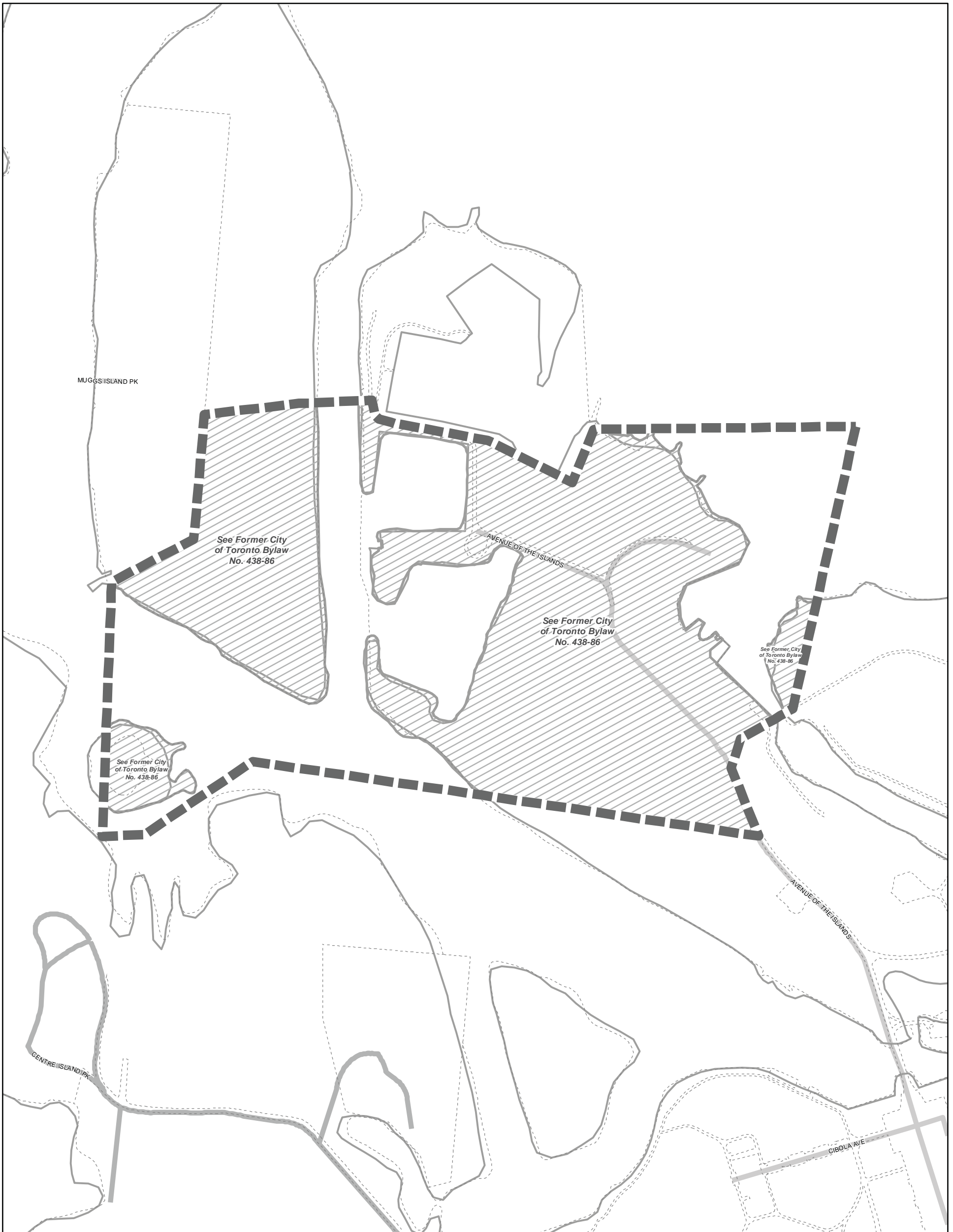


TORONTO City Planning

City Wide Zoning By-law

June 18, 2012
Planning & Growth Management Committee

Maps must be read together with Zoning By-law text



TORONTO City Planning

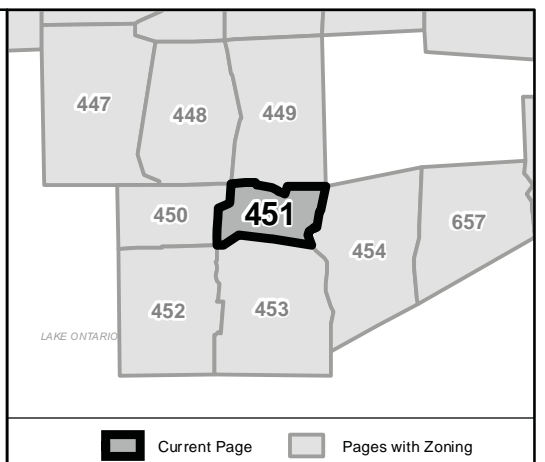
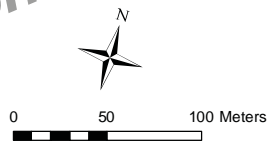
City Wide Zoning By-law

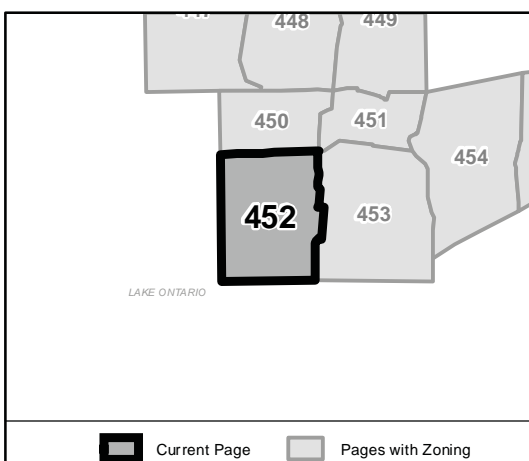
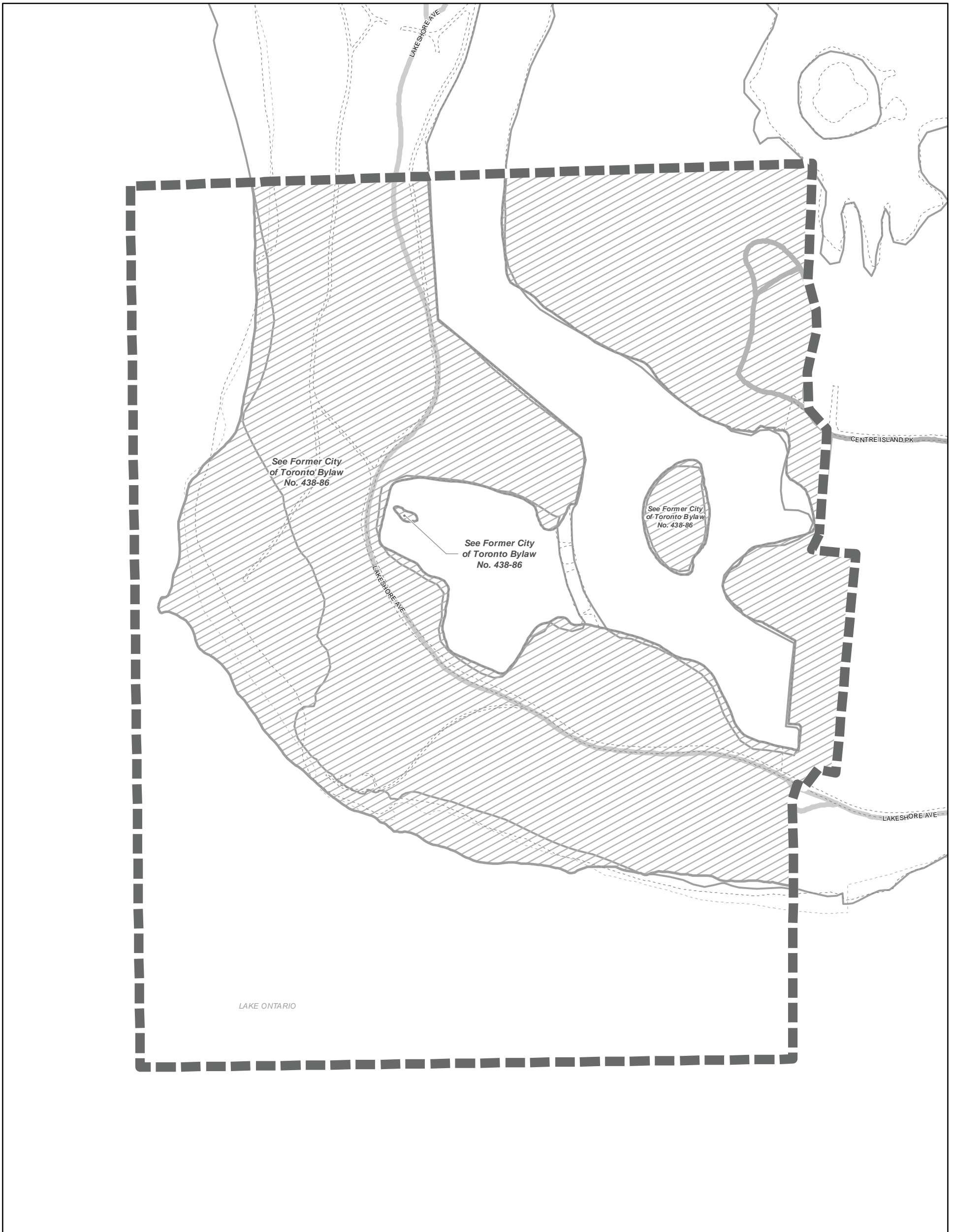
June 18, 2012
 Planning & Growth Management Committee

Maps must be read together with Zoning By-law text

- Zoning
- Property Boundary
- Railway
- Hydro Line
- River
- Map Sheet Boundary

Draft For Consultation

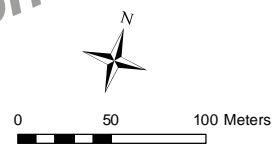




Current Page
 Pages with Zoning

- Zoning
- Property Boundary
- Railway
- Hydro Line
- River
- Map Sheet Boundary

Draft For Consultation

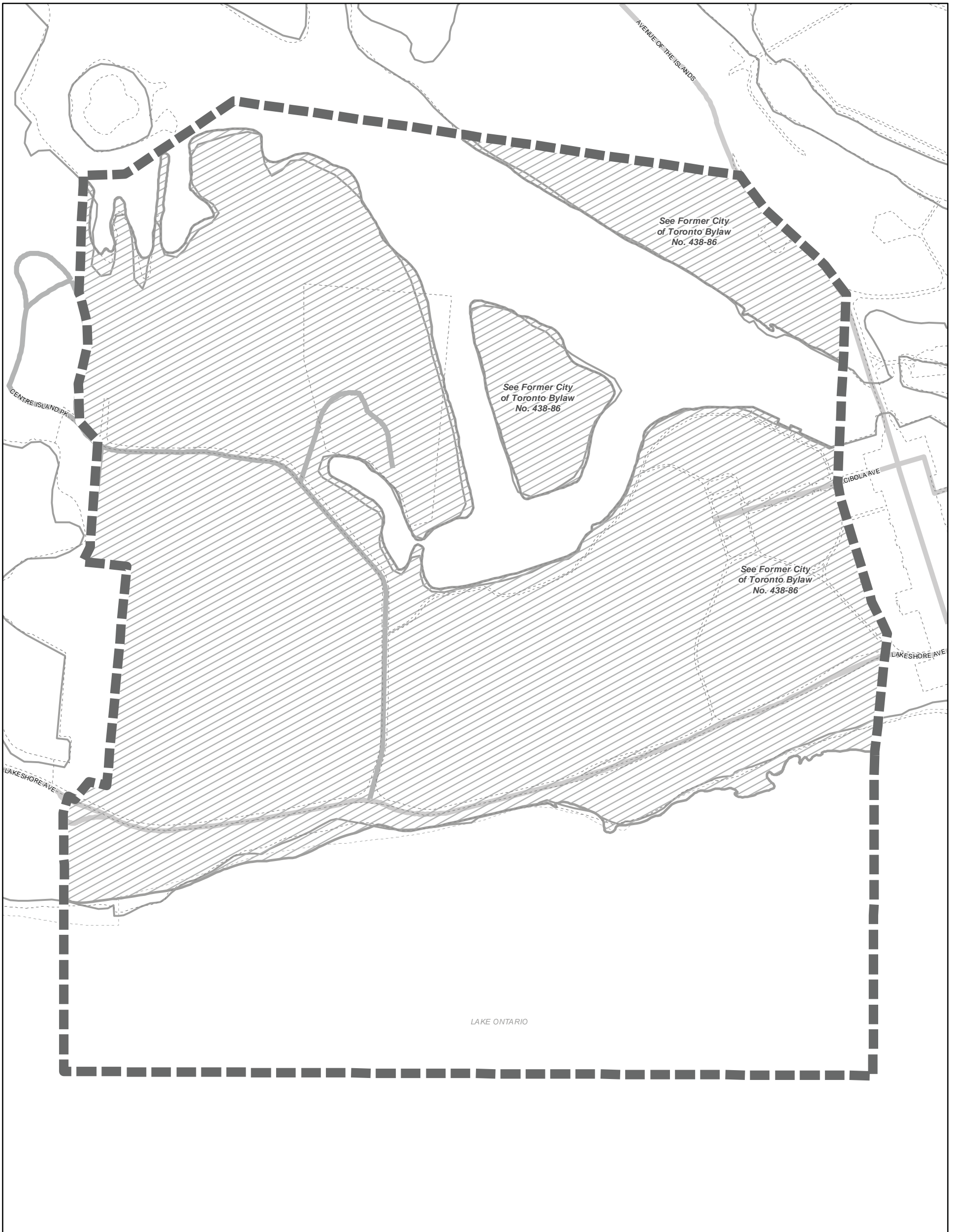


TORONTO City Planning

City Wide Zoning By-law

June 18, 2012
Planning & Growth Management Committee

Maps must be read together with Zoning By-law text



TORONTO City Planning

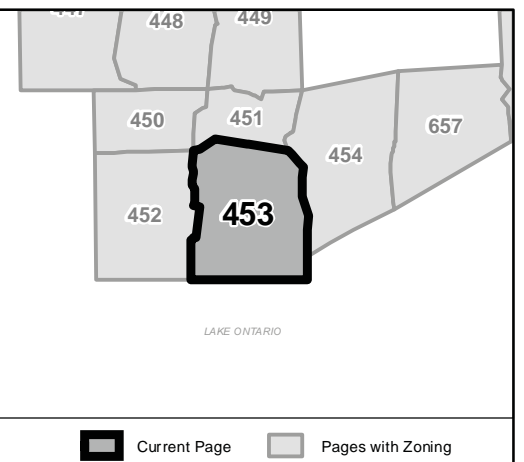
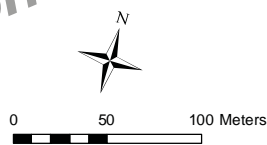
City Wide Zoning By-law

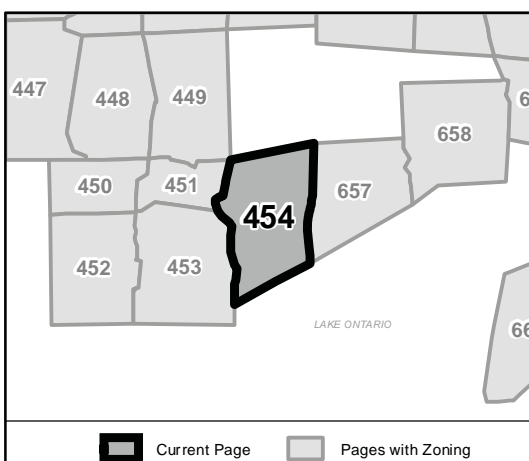
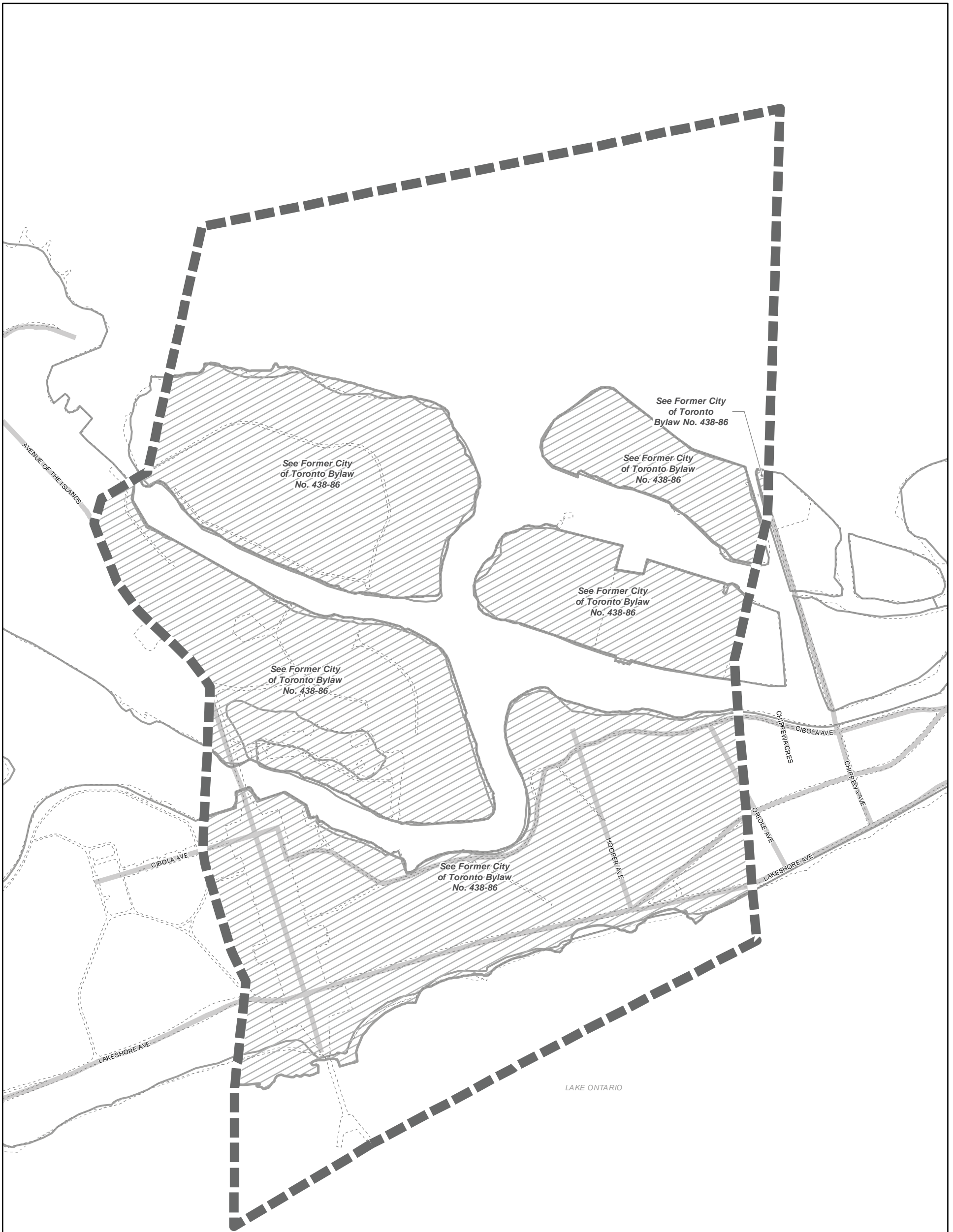
June 18, 2012
 Planning & Growth Management Committee







Maps must be read together with Zoning By-law text

- Zoning
- Property Boundary
- Railway
- Hydro Line
- River
- Map Sheet Boundary

Draft For Consultation





-  Zoning
-  Property Boundary
-  Railway
-  Hydro Line
-  River
-  Map Sheet Boundary

Draft For Consultation

