






LEGEND:

-  1
-  30
-  2
-  PROPOSED SPEED HUMP
-  EXISTING TRAFFIC CONTROL SIGNAL



Transportation Services

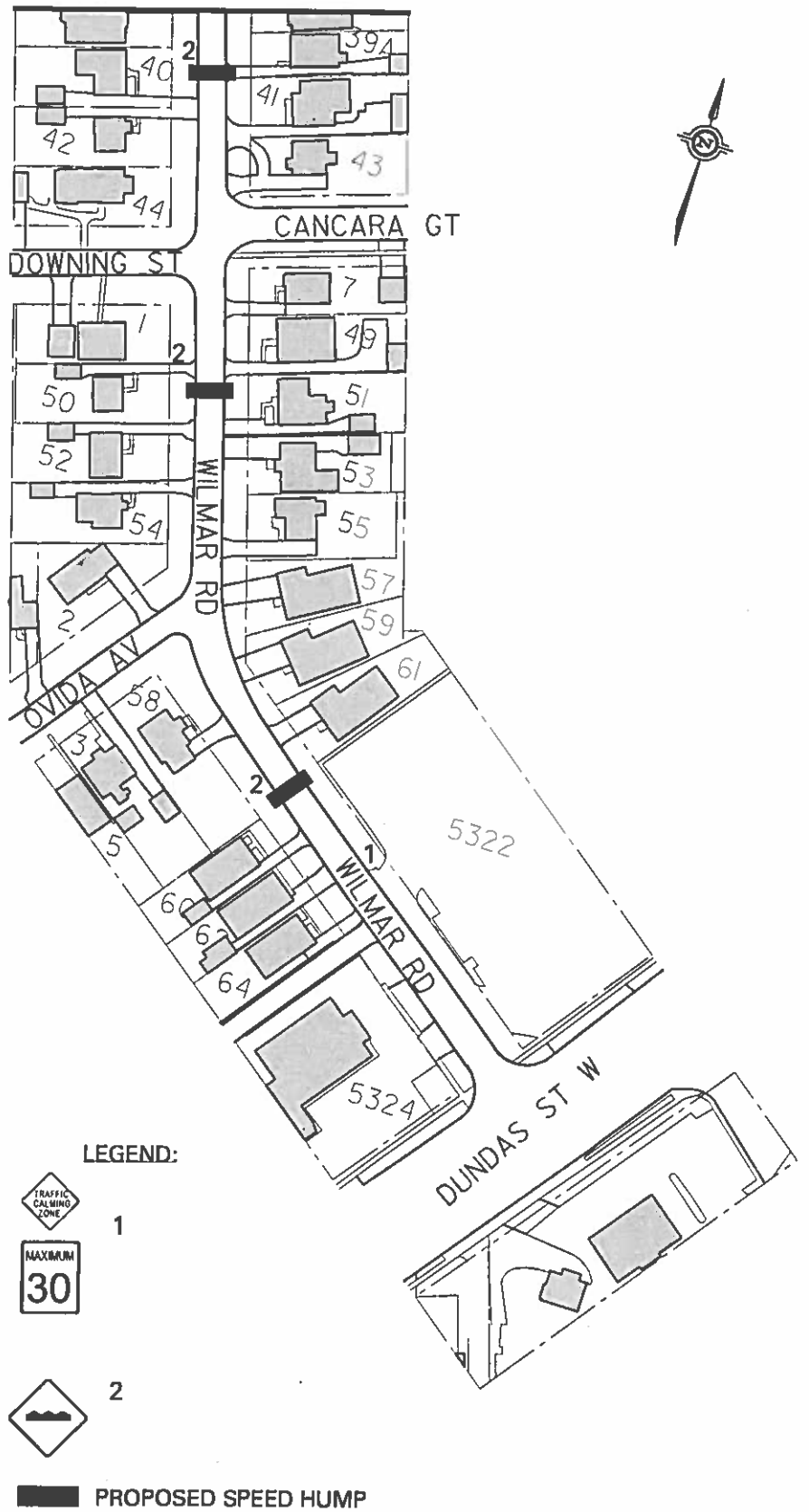
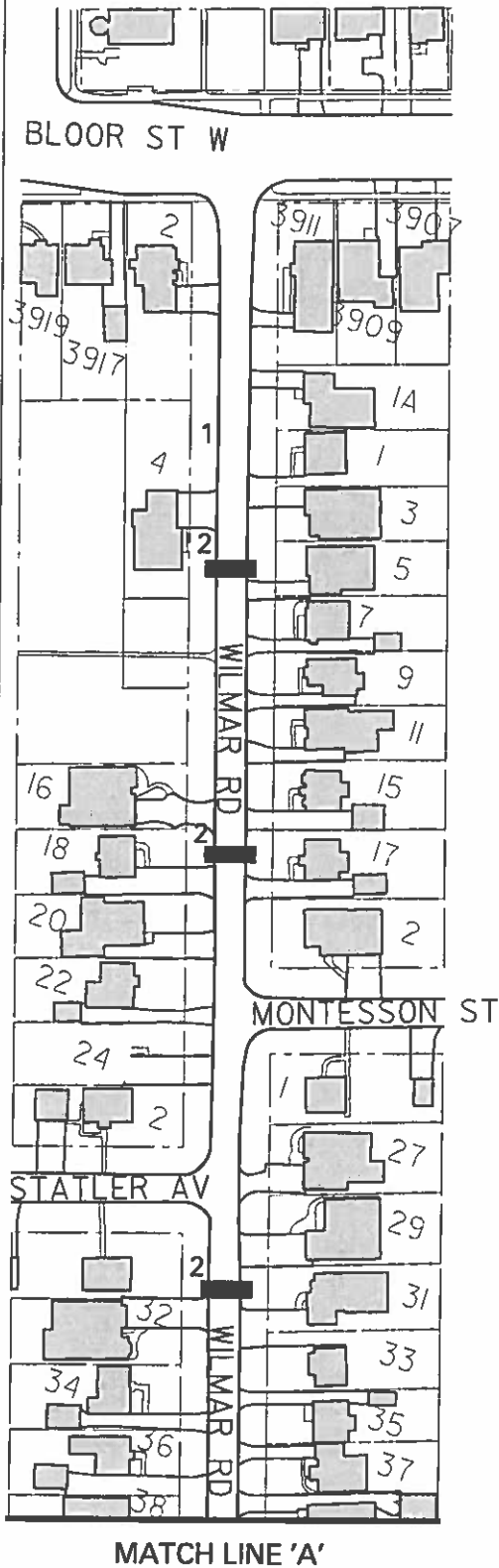
Etobicoke York District

SCALE: N. T. S
 DATE: AUGUST, 2013
 DRAFTING: P. B.

SHAYER AVENUE SOUTH BETWEEN
 BLOOR STREET WEST AND DUNDAS STREET WEST
 TRAFFIC CLAMING

FILE NUMBER:
 EY13-190.DGN
 ATTACHMENT 1 WARD 5

MATCH LINE 'A'



LEGEND:



PROPOSED SPEED HUMP



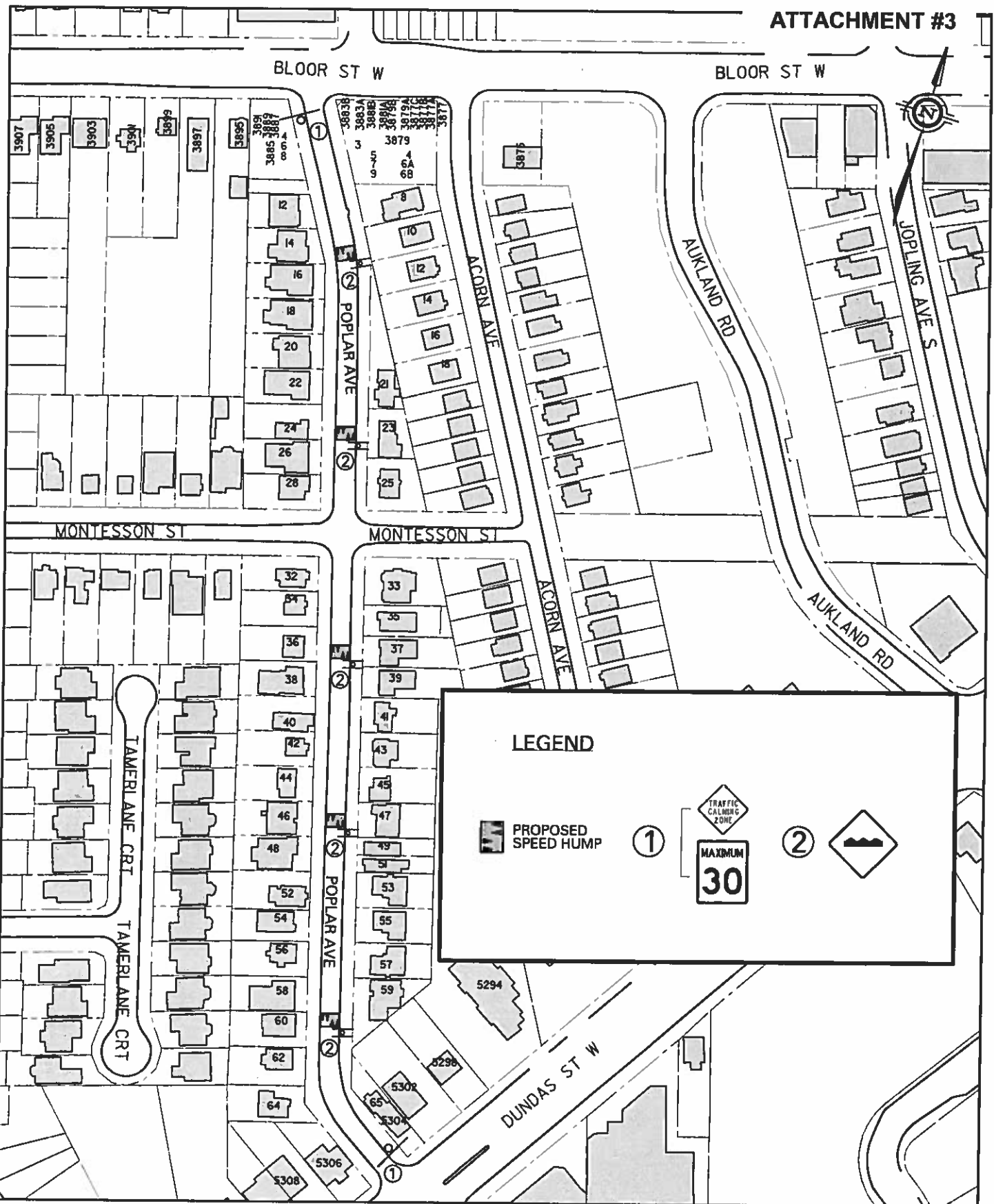
Transportation Services

Etobicoke York District

SCALE: N. T. S.
 DATE: AUGUST, 2013
 DRAFTING: P. B.

WILMAR ROAD BETWEEN
 BLOOR STREET WEST AND DUNDAS STREET WEST
 TRAFFIC CALMING

FILE NUMBER:
 EY13-182.DGN
 ATTACHMENT 1 WARD 5



Transportation Services

Etobicoke York District

SCALE: NTS

DATE: OCT

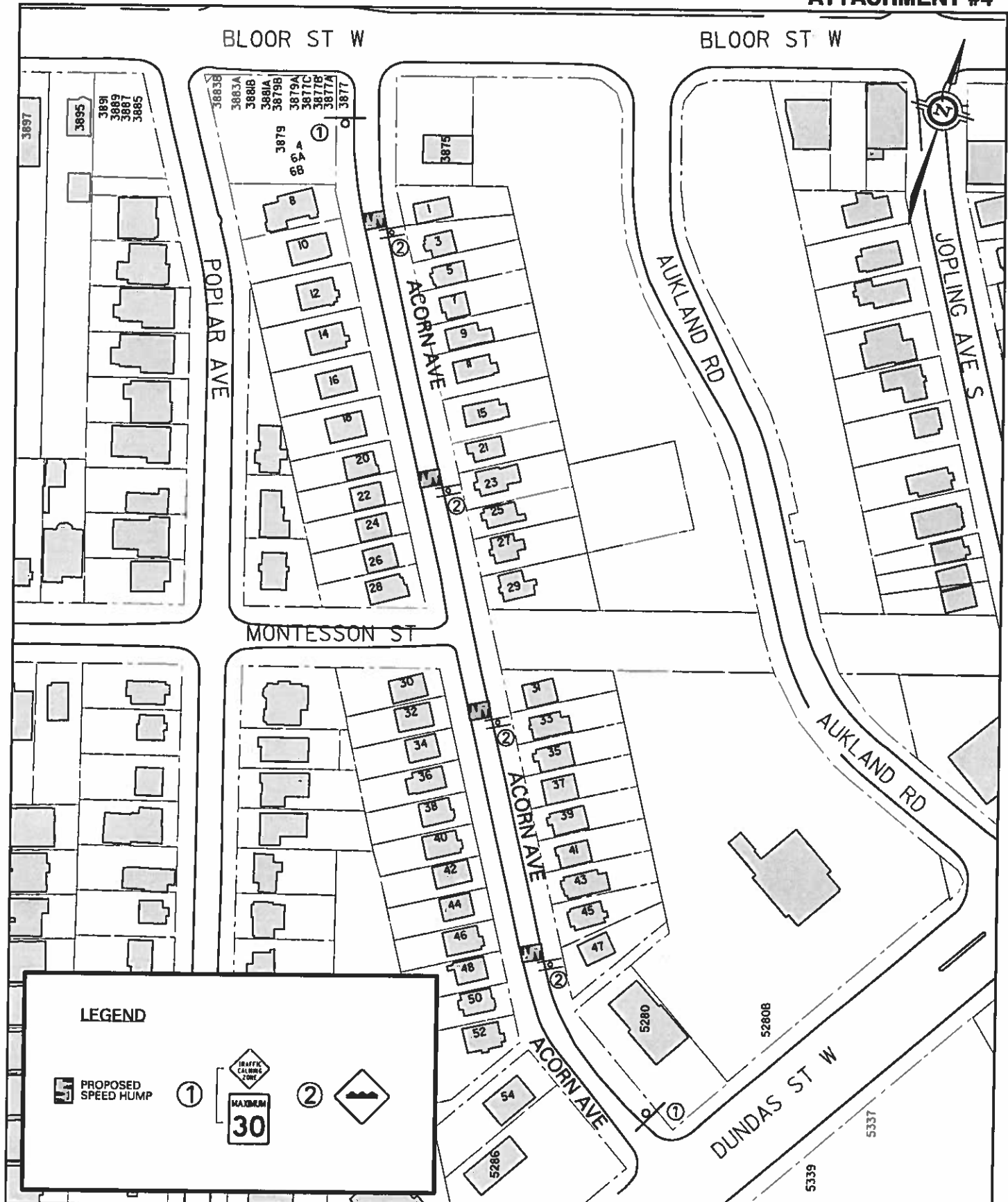
DRAFTING: DD

PROPOSED SPEED HUMPS
POPLAR AVENUE





FILE NUMBER:
EY13-240.DGN


ATTACHMENT
1

WARD
5



LEGEND

 PROPOSED SPEED HUMPS
 TRAFFIC CALMING ZONE
 MAXIMUM 30


		Transportation Services		Etobicoke York District			
SCALE: NTS		PROPOSED SPEED HUMPS ACORN AVENUE					
DATE: OCT 2013						FILE NUMBER: EY13-238.DGN	
DRAFTING: DD						ATTACHMENT 1	WARD 5