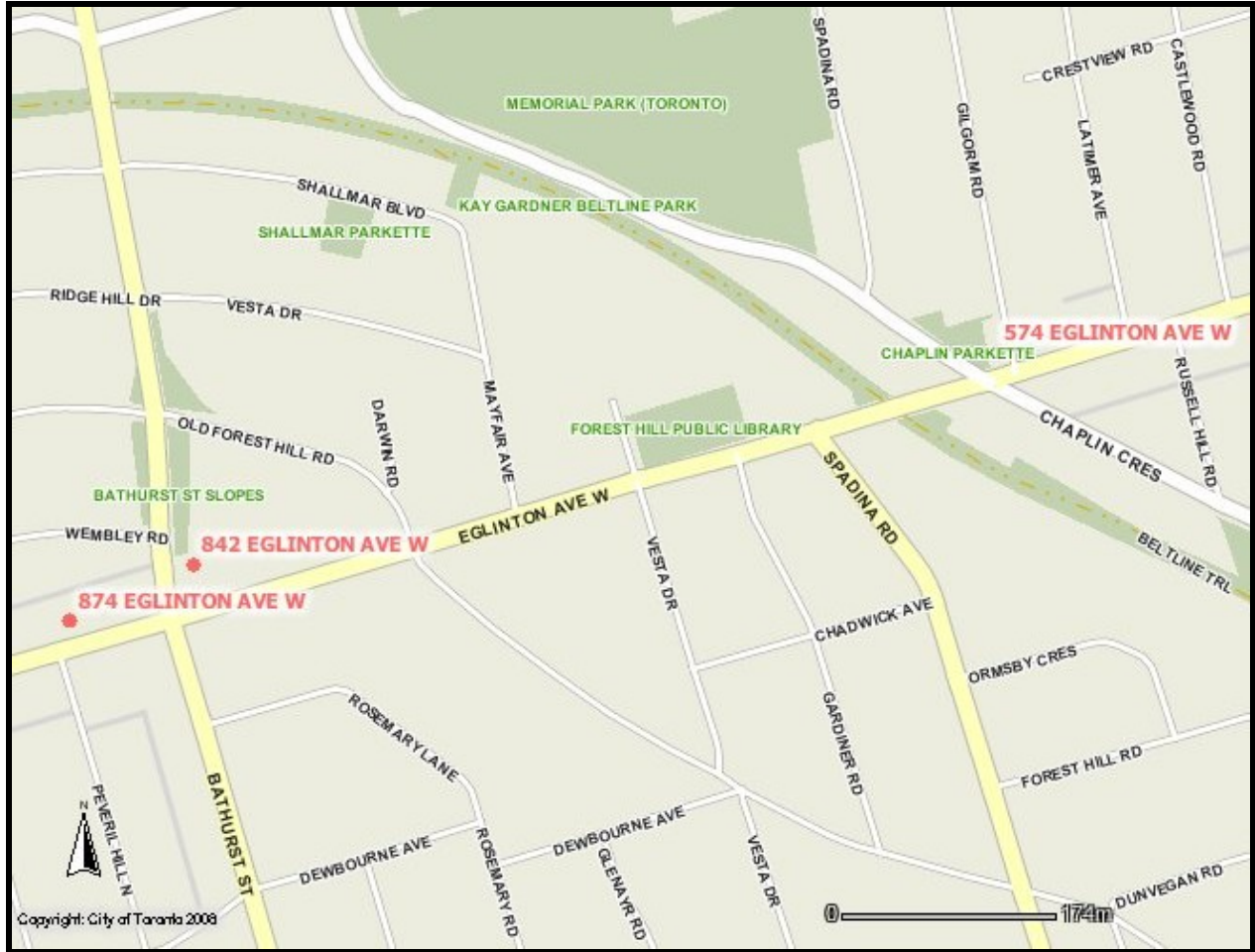


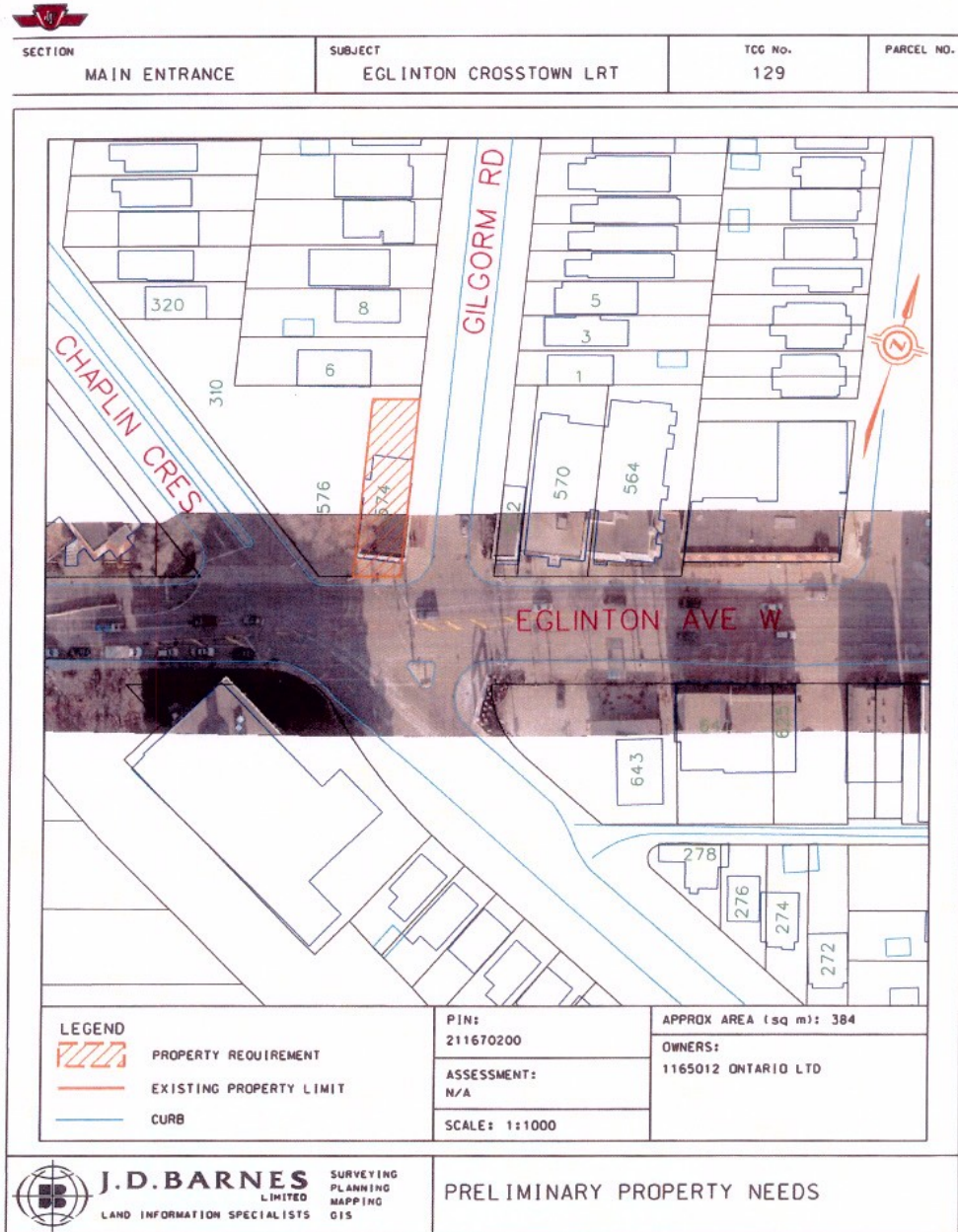
Appendix "B"  
Site Maps

Area Plan



Appendix "B" - Expropriation of Property Interests for the Eglinton Scarborough Crosstown Transit Project

## 574 Eglinton Avenue West

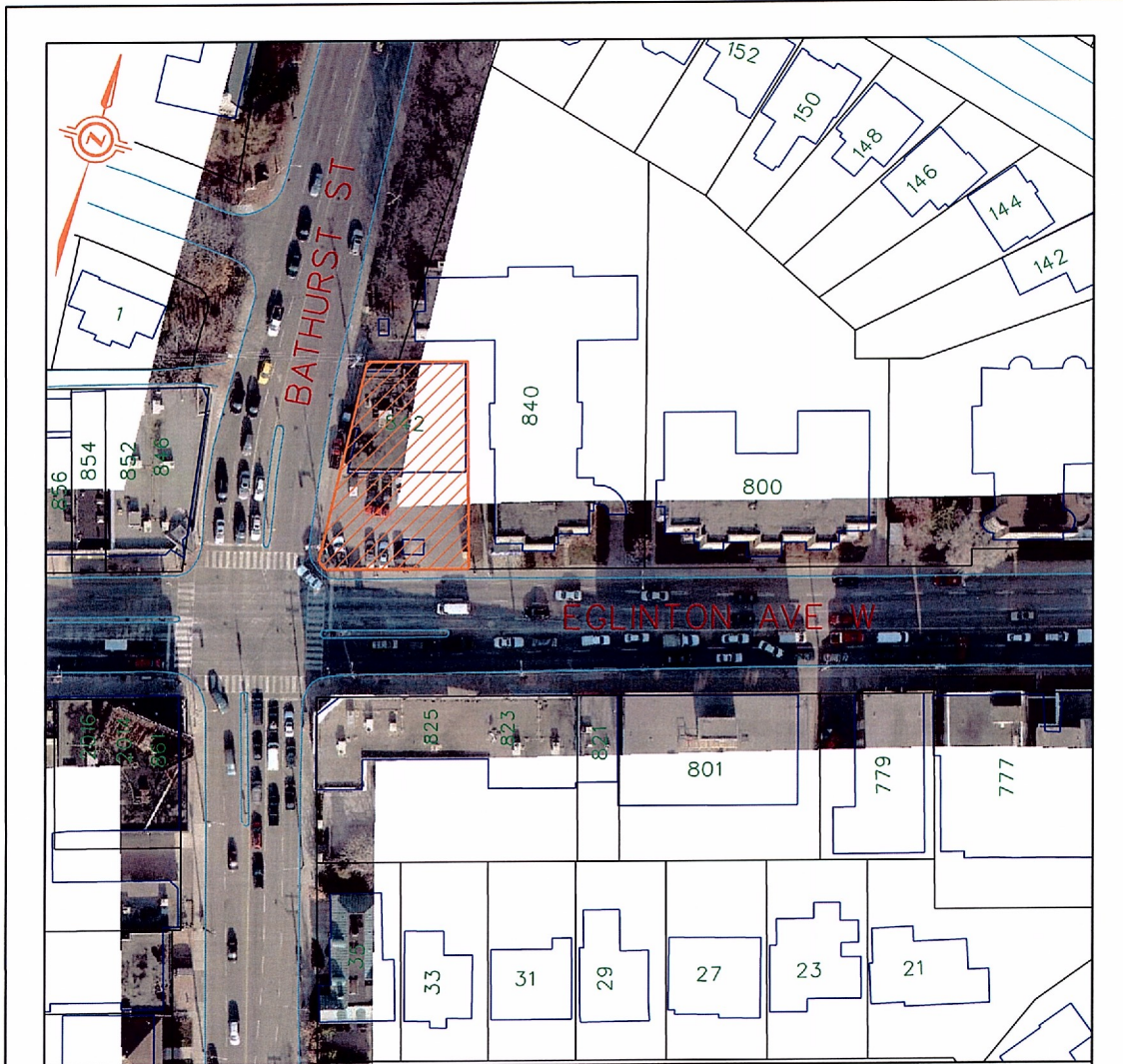


Appendix "B" - Expropriation of Property Interests for the Eglinton Scarborough Crosstown Transit Project

## 842 Eglinton Avenue West



<b>SECTION</b> MAIN ENTRANCE/ FIRE VENT/ SUBSTATION - TPSS 11	<b>SUBJECT</b> EGLINTON CROSSTOWN LRT	<b>TCG No.</b> 123	<b>PARCEL NO.</b>
---	--	-----------------------	-------------------



<b>LEGEND</b> PROPERTY REQUIREMENT EXISTING PROPERTY LIMIT CURB	<b>PIN:</b> 211670322	<b>APPROX AREA (sq m):</b> 868
	<b>ASSESSMENT:</b> 190411308001400	<b>OWNERS:</b> NILRAC HOLDINGS INC
	<b>SCALE:</b> 1:1000	

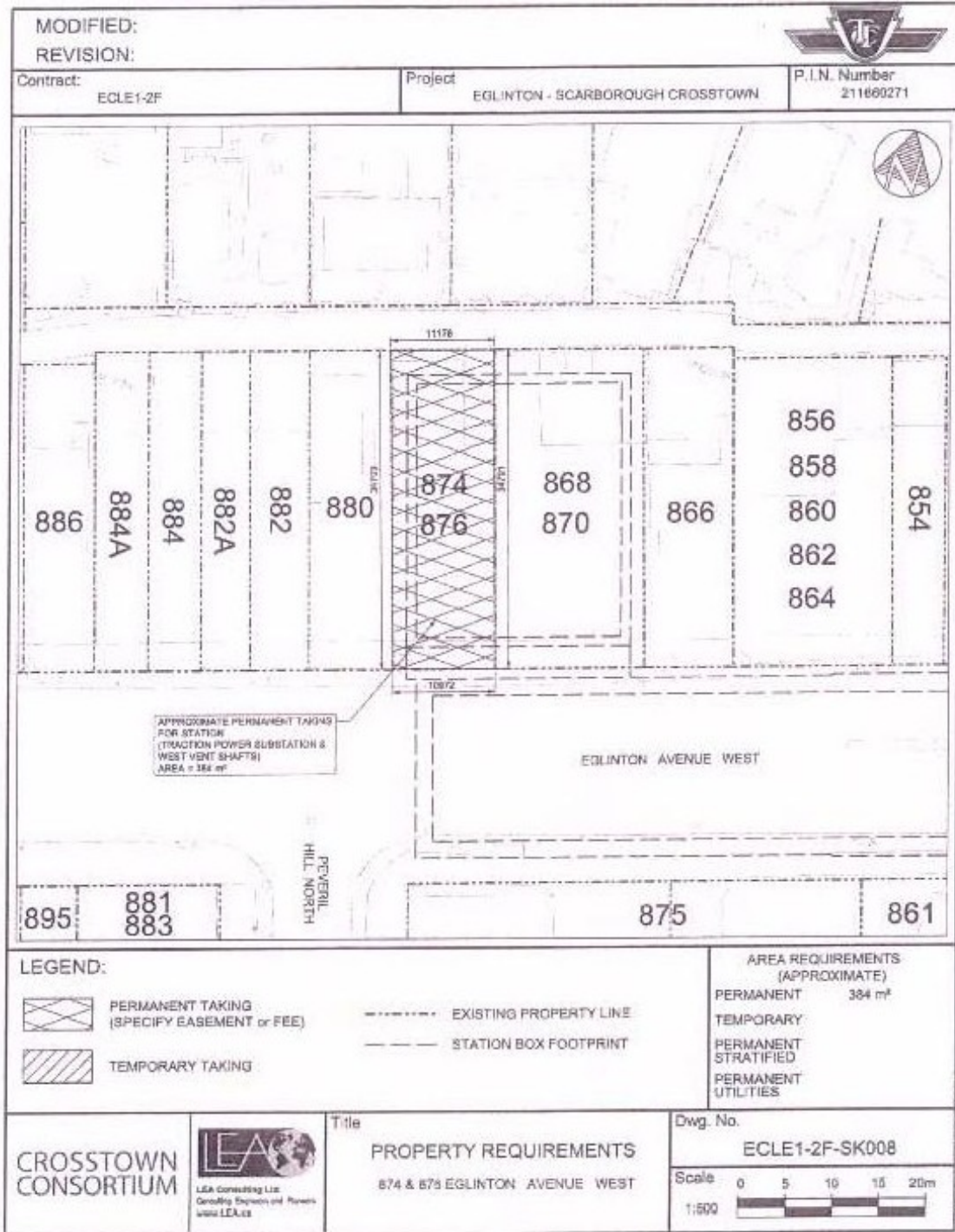
**J.D. BARNES**  
 LIMITED  
 LAND INFORMATION SPECIALISTS

SURVEYING  
 PLANNING  
 MAPPING  
 GIS

PRELIMINARY PROPERTY NEEDS

Appendix "B" - Expropriation of Property Interests for the Eglinton Scarborough Crosstown Transit Project

## 874 Eglinton Avenue West



Appendix "B" - Expropriation of Property Interests for the Eglinton Scarborough Crosstown Transit Project