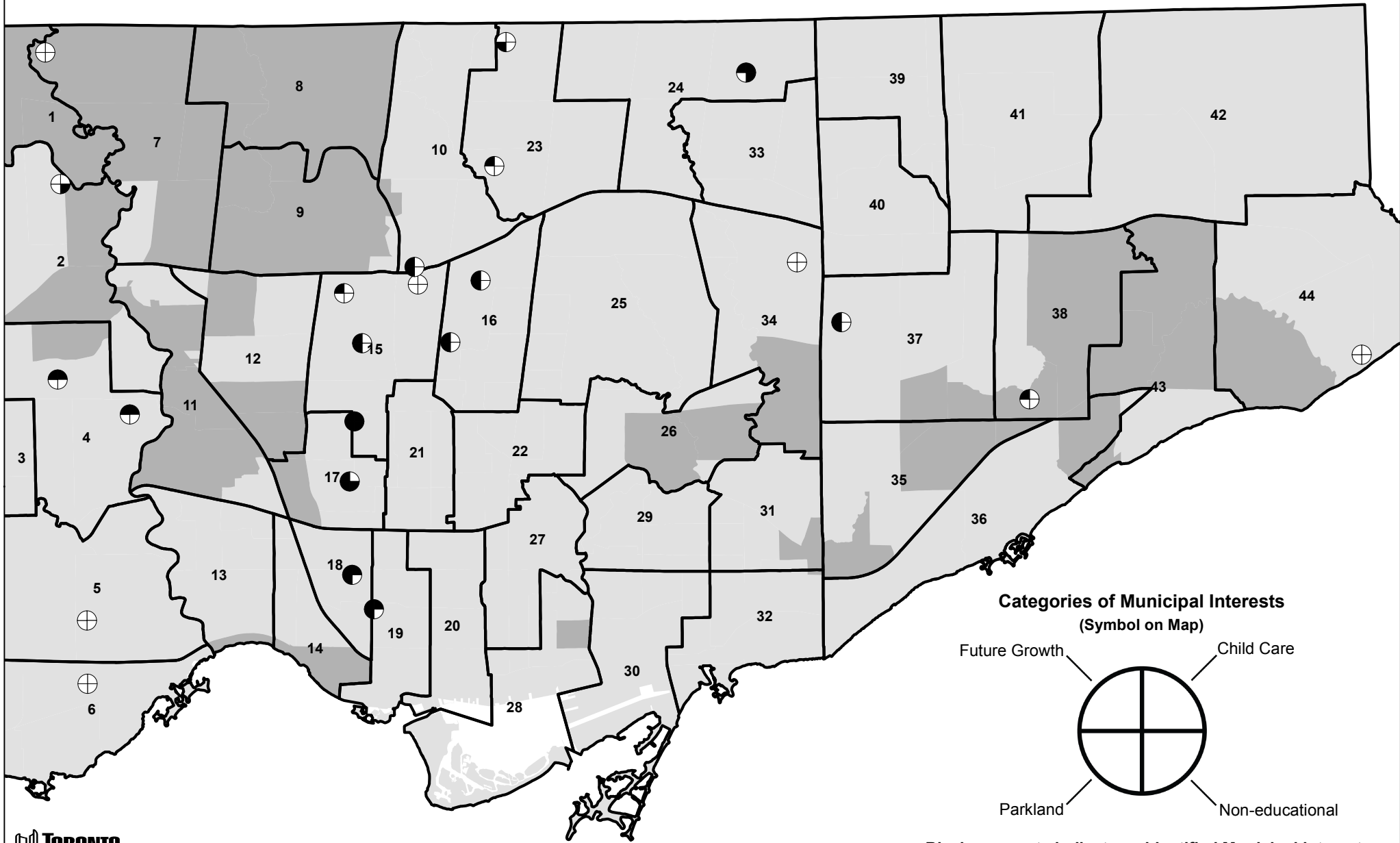
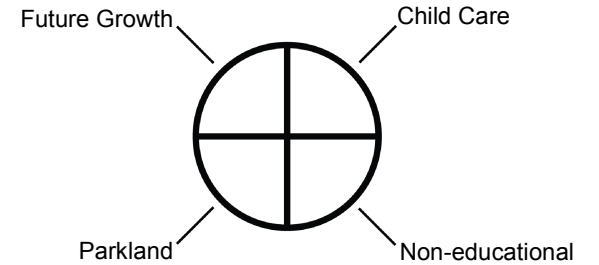




Appendix C: Map 1 – Municipal Interests in "Consideration for Sale" sites: TLC Properties Identified for Potential Sale



Categories of Municipal Interests (Symbol on Map)



Black segments indicate an identified Municipal interest
White segments indicate no identified Municipal interest

-  Wards (numbers on the map)
-  Neighbourhood Improvement Area



Source: City of Toronto, Social Policy Analysis & Research; Children's Services; City Planning; Parks, Forestry & Recreation; Toronto District School Board (TDSB); Findhelp Information Services.

Copyright (c) 2015 City of Toronto. All Rights Reserved.
 Published: March 2015
 Prepared by: Social Policy Analysis & Research
 Contact: spar@toronto.ca

