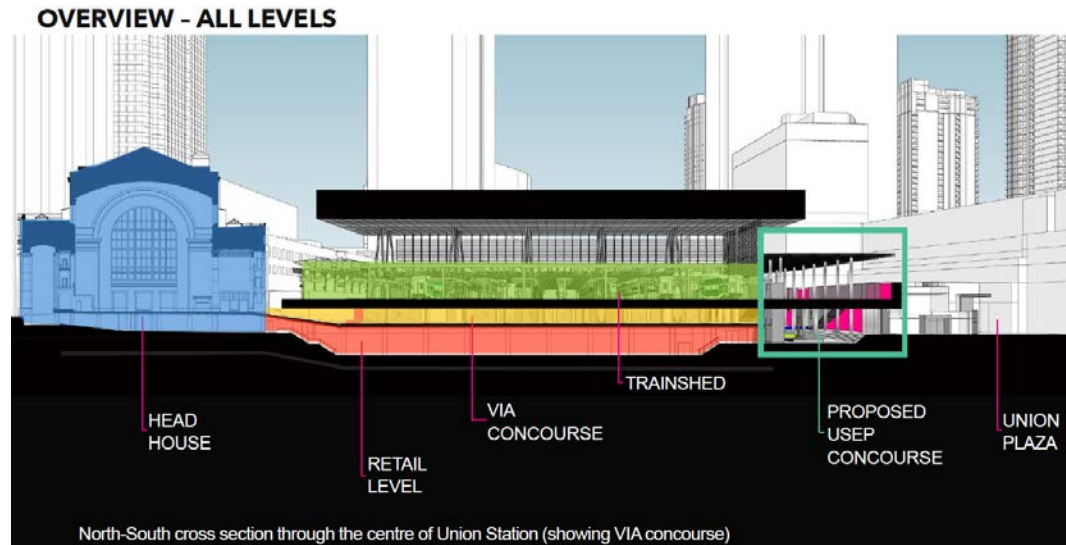


UNION STATION ENHANCEMENT PROJECT – PHASE 1 RFP RENDERINGS

Figure 1. Overview of All Levels




Source: Metrolinx, January 2018

Figure 2. Rendering of Proposed Canopy and Platform with Altered Heritage Fascia



Source: Metrolinx, January 2018

Figure 3. Track Level Changes
OVERVIEW - PLATFORM LEVEL



Source: Metrolinx, January 2018

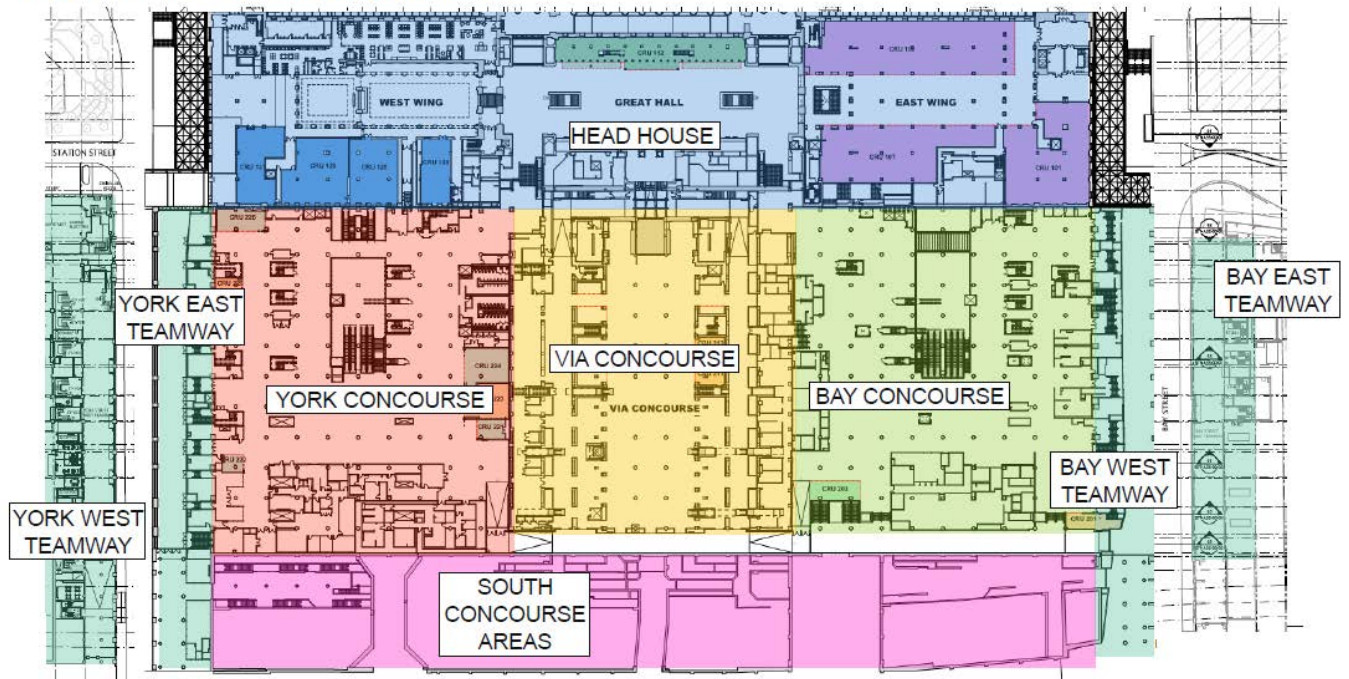
Figure 4. Renderings of Proposed Concourse
PROPOSED SCOPE - CONCOURSE



Source: Metrolinx, January 2018

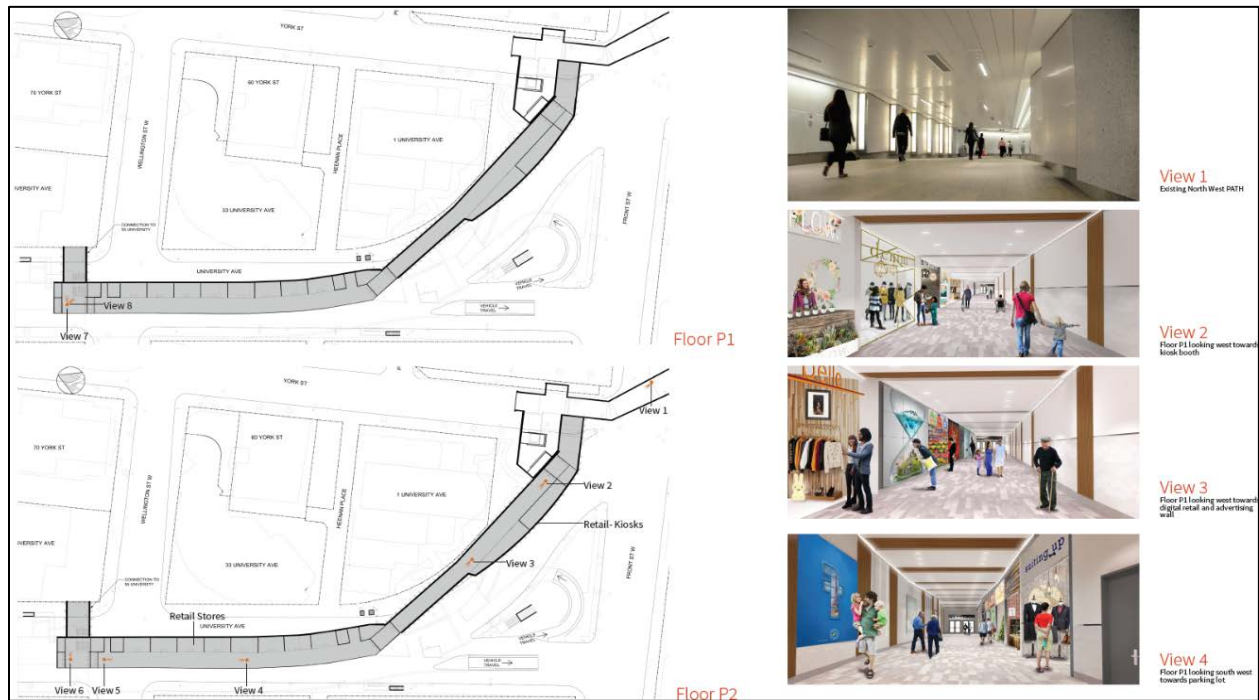
Figure 5. Layout of Proposed South Concourse over Existing Area

OVERVIEW - CONCOURSE LEVEL



Source: Metrolinx, January 2018

Figure 6. Plan View of Recommended Northwest PATH Alignment #4 with Renderings



Source: City of Toronto, 2017