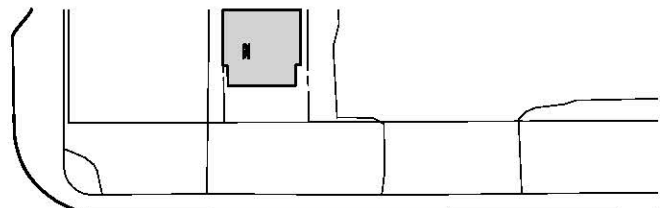
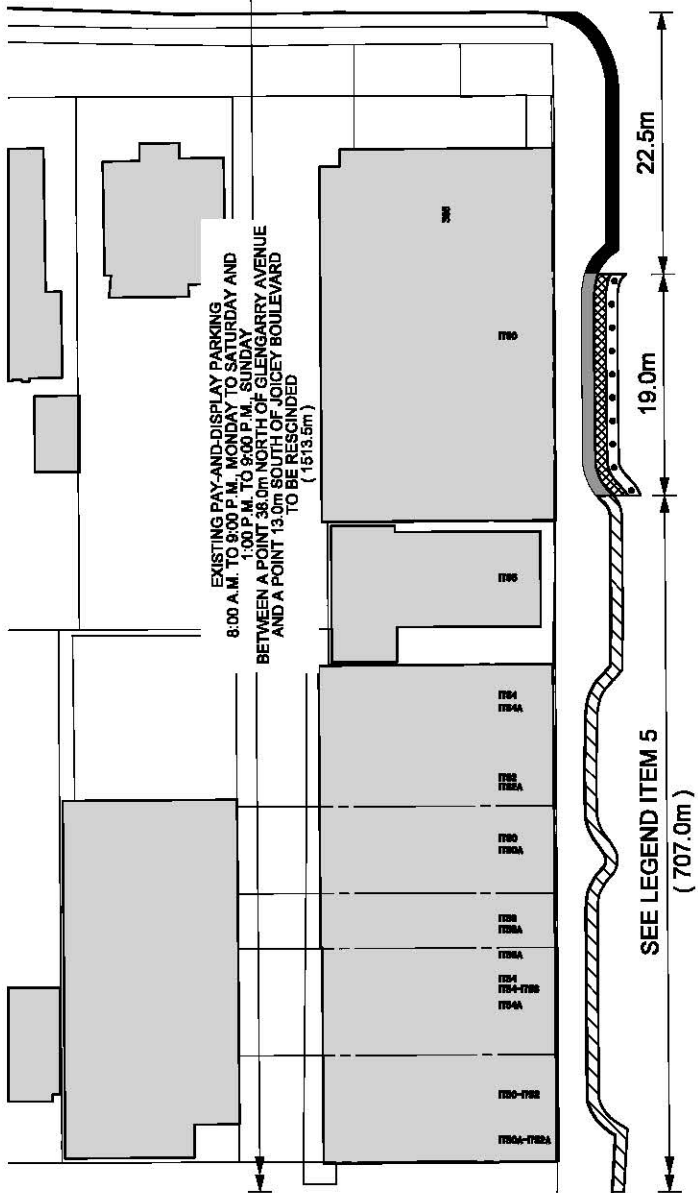


MELROSE

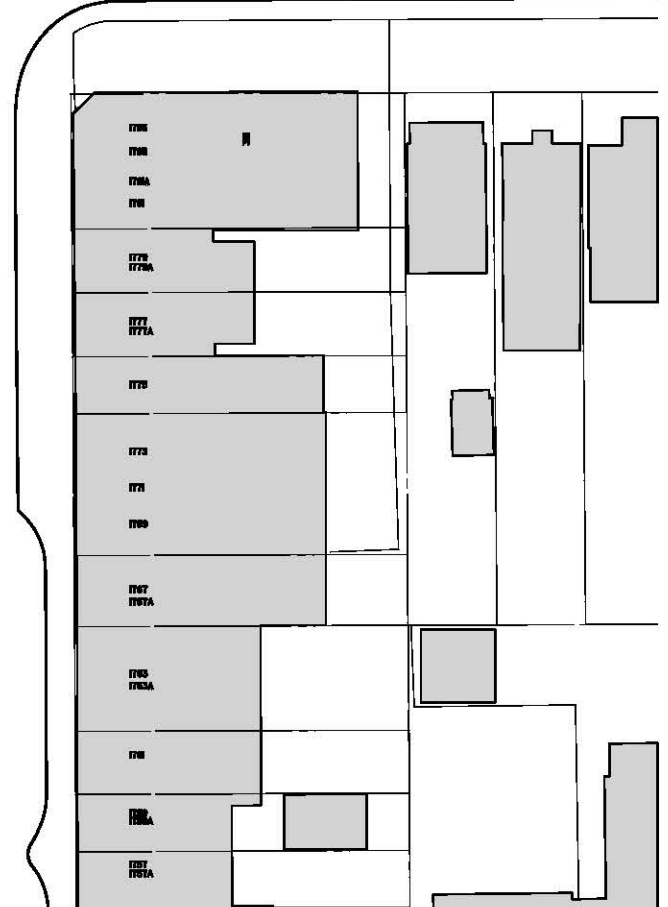


AVENUE








EXISTING PAY-AND-DISPLAY PARKING
8:00 A.M. TO 9:00 P.M., MONDAY TO FRIDAY AND
9:00 P.M. TO 1:00 P.M., SATURDAY AND
SUNDAY, BETWEEN A POINT 38.0m
NORTH OF GLENGARRY AVENUE
AND A POINT 13.0m SOUTH OF JOICEY BOULEVARD
(1513.5m)

AVENUE ROAD



LEGEND

-  PROPOSED NO PARKING ANYTIME
-  PROPOSED 10 MINUTE MAXIMUM PARKING
7:30 A.M. TO 9:30 A.M. AND 4:00 P.M. TO 6:00 P.M.,
MONDAY TO FRIDAY
-  PROPOSED PAY-AND-DISPLAY PARKING
9:30 A.M. TO 3:45 P.M.; AND 6:00 P.M. TO 9:00 P.M.,
MONDAY TO FRIDAY, 8:00 A.M. TO 9:00 P.M., SATURDAY
AND 1:00 P.M. TO 9:00 P.M., SUNDAY
-  PROPOSED NO STANDING 7:15 A.M. TO 7:30 A.M.
AND 3:45 P.M. TO 4:00 P.M., MONDAY TO FRIDAY
-  PROPOSED PAY-AND-DISPLAY PARKING 8:00 A.M. TO 9:00 P.M.,
MONDAY TO SATURDAY AND 1:00 P.M. TO 9:00 P.M., SUNDAY
BETWEEN A POINT 13.0m SOUTH OF JOICEY BOULEVARD
AND MELROSE AVENUE AND A POINT 38.0m
SOUTH OF MELROSE AVENUE AND A POINT 39.5m
NORTH OF GLENGARRY AVENUE

NOTE:
INFORMATION ON THIS PLAN IS BASED
ON OFFICE RECORDS AND IS SUBJECT
TO FIELD VERIFICATION.

ALL DIMENSIONS ARE APPROXIMATE.

PARKING AMENDMENTS AVENUE ROAD

