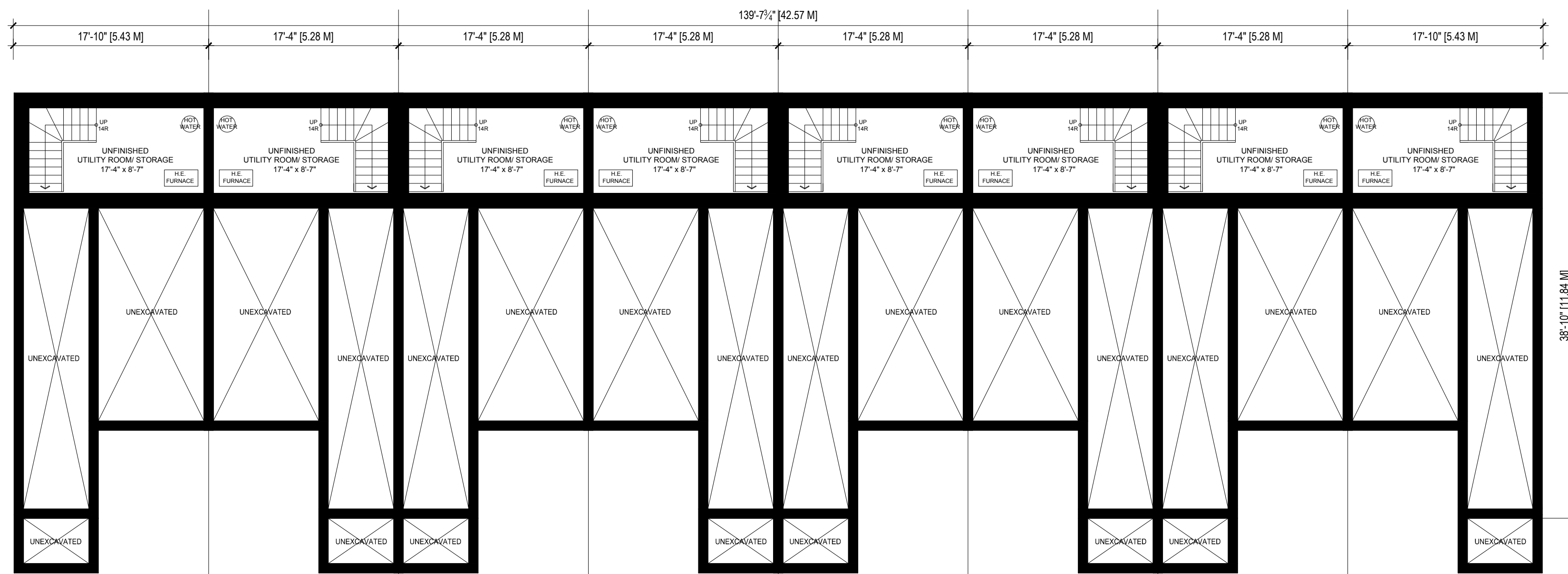
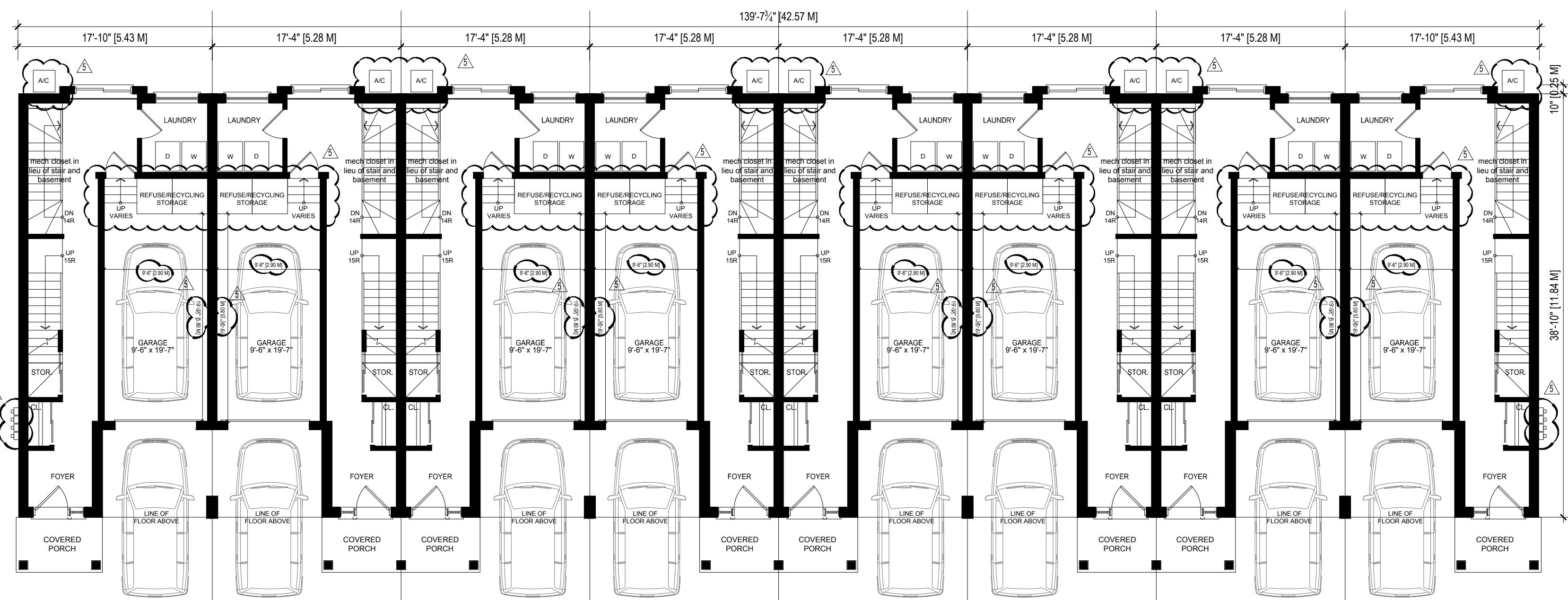


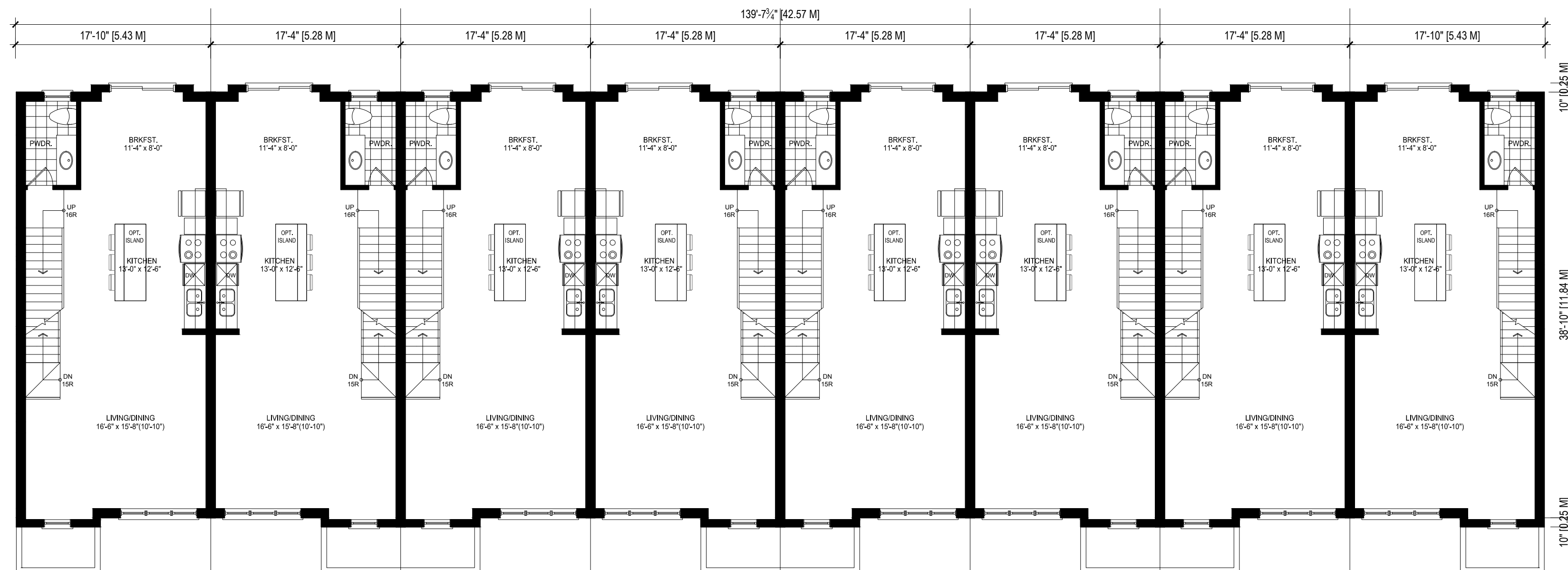
All drawings are the property of the Architect and must be returned upon request.
 Contractor shall check all dimensions and report any discrepancies to the Architect before proceeding with the work.
 The contractor and/or engineer shall verify all footing elevations and soil bearing capacity prior to excavation and the commencement of work.
DO NOT SCALE DRAWINGS



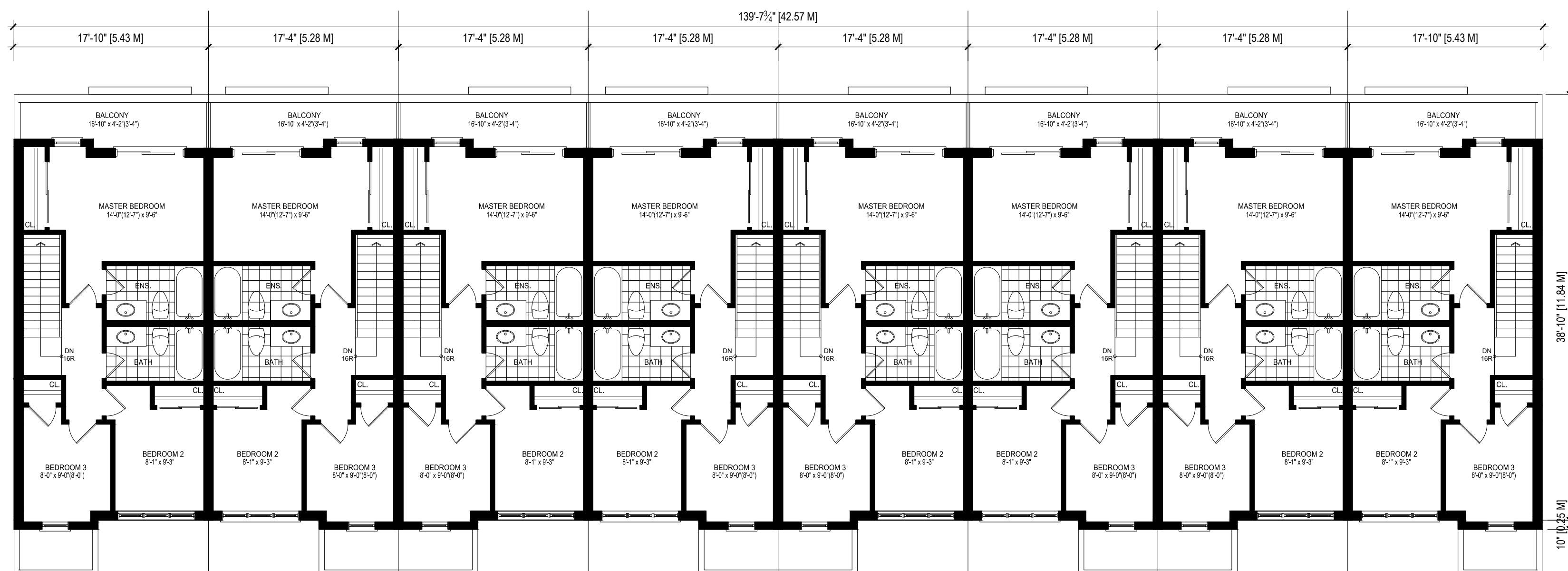
MODEL Z-E
BASEMENT LEVEL
 BLOCK 10



GROUND LEVEL
 BLOCK 10



SECOND LEVEL
 BLOCK 10



THIRD LEVEL
 BLOCK 10

<input type="checkbox"/>		
<input type="checkbox"/>		
<input type="checkbox"/>	MAY 16, 2018	RE-ISSUED FOR SITE PLAN APPLICATION
<input type="checkbox"/>	AUG 4, 2017	RE-ISSUED FOR SITE PLAN APPLICATION
<input type="checkbox"/>	no.	date
<input type="checkbox"/>		revision



GUTHRIE MUSCOVITCH
 ARCHITECTS

Tel: (416) 252-5679 Fax: (416) 252-9637
 770 Brown's Line, Toronto, Ontario M5W 3W2

owner
MINTO
 500-90 SHEPPARD AVE. E
 TORONTO, ONTARIO

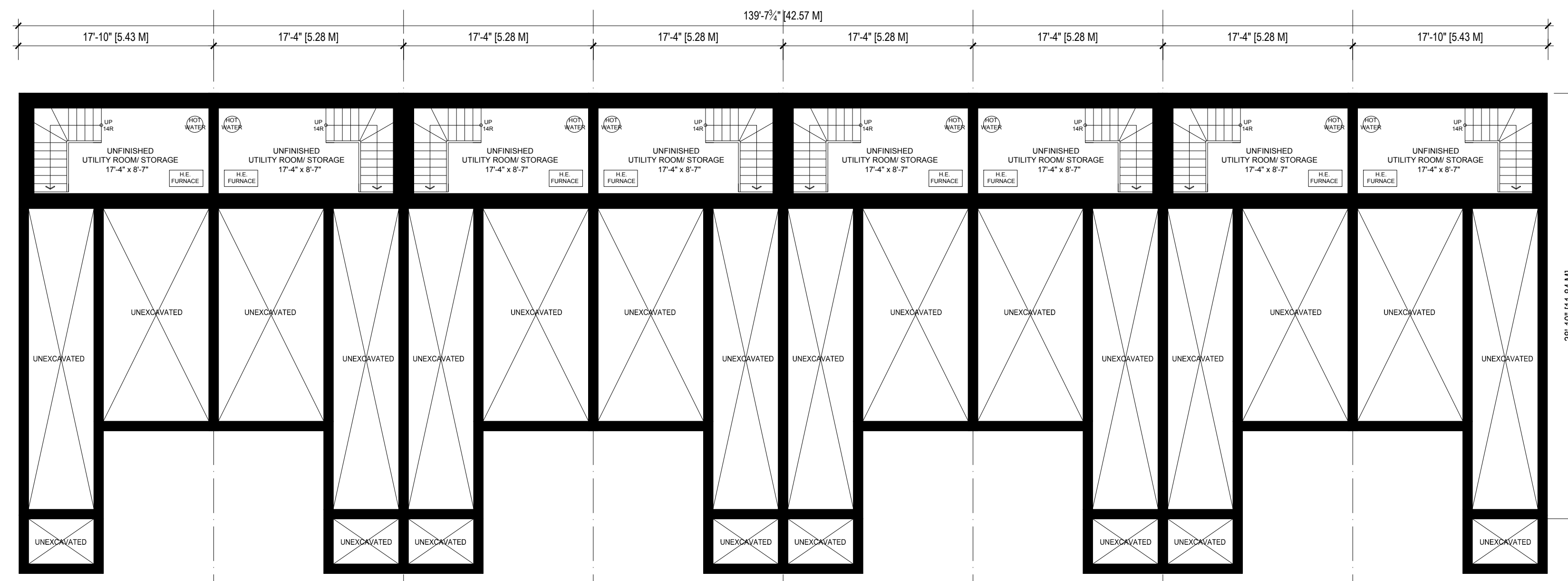
project
 3526 LAKESHORE BLVD
 TORONTO, ONTARIO

drawing
BLOCK 10
BLOCK PLANS

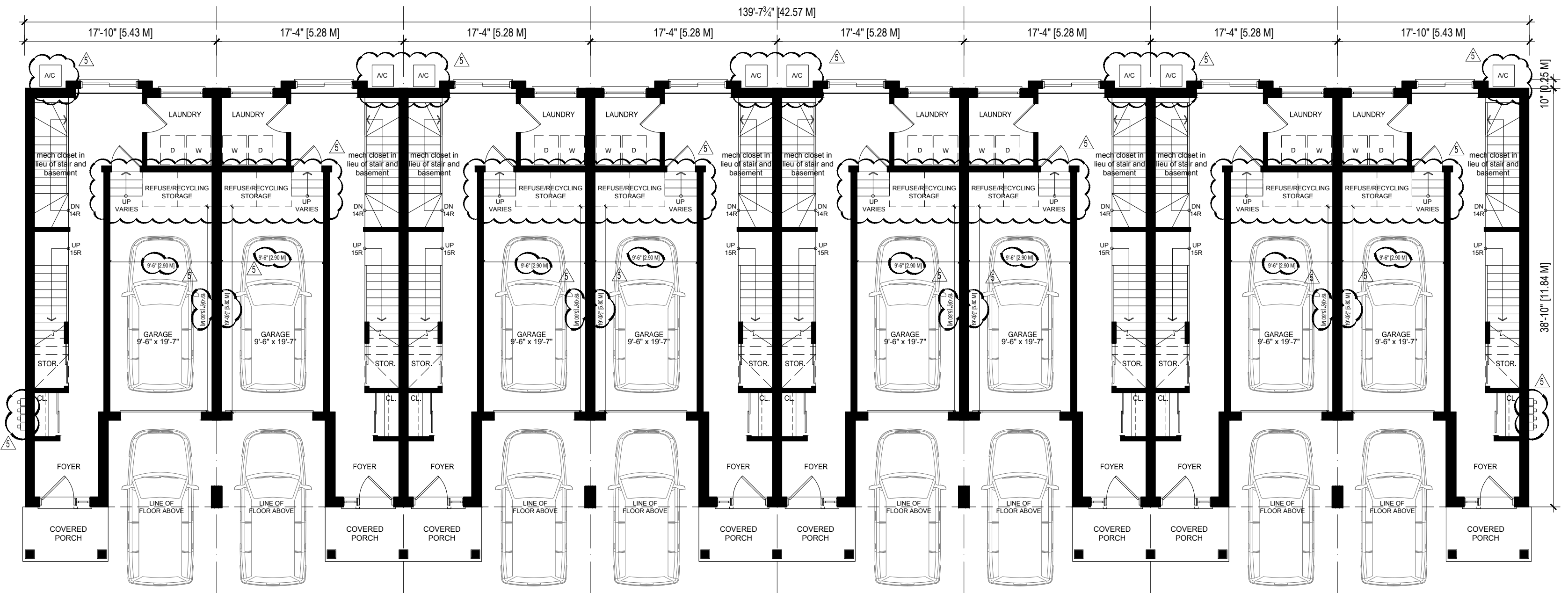
scale 1:100
 date DEC 2016
 drawn BB, CR
 ch'd GMA
 project number **14.951**

BP-24

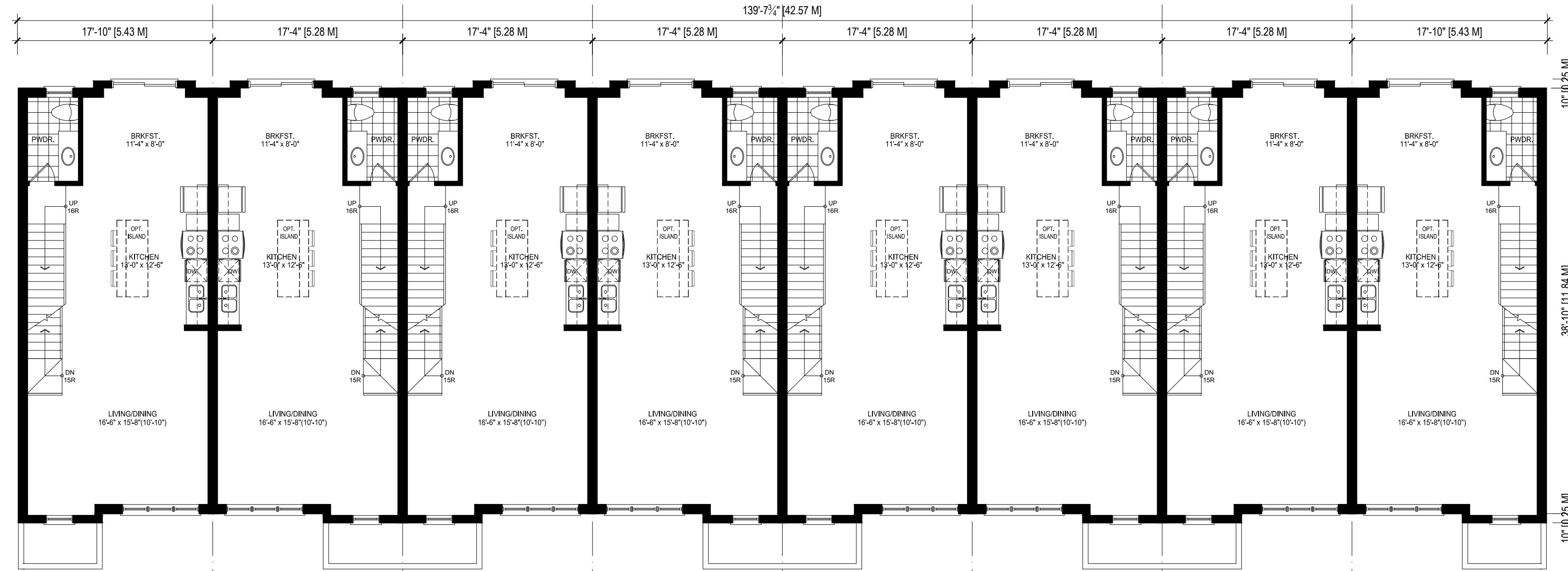
All drawings are the property of the Architect and must be returned upon request.
 Contractor shall check all dimensions and report any discrepancies to the Architect before proceeding with the work.
 The contractor and/or engineer shall verify all footing elevations and soil bearing capacity prior to excavation and the commencement of work.
DO NOT SCALE DRAWINGS



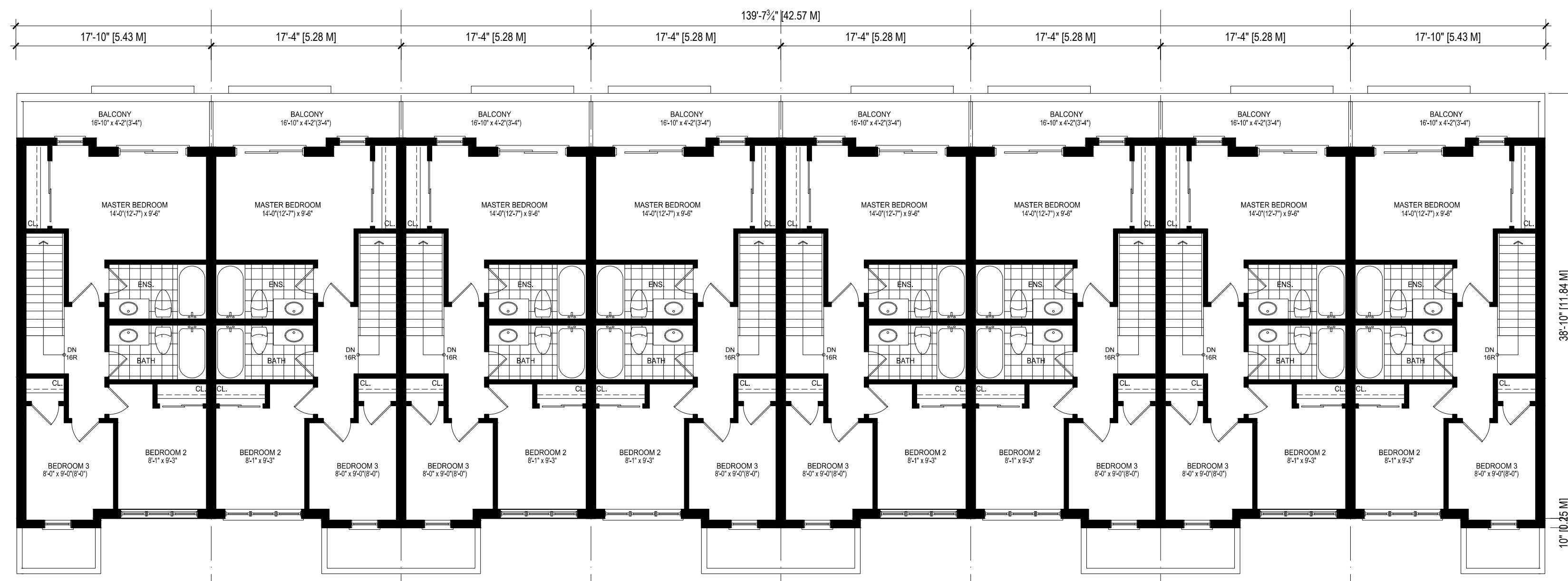
MODEL Z-E MODEL Z MODEL Z MODEL Z MODEL Z MODEL Z MODEL Z MODEL Z-E
**BASEMENT LEVEL
 BLOCK 11**



MODEL Z-E MODEL Z MODEL Z MODEL Z MODEL Z MODEL Z MODEL Z MODEL Z-E
**GROUND LEVEL
 BLOCK 11**



MODEL Z-E MODEL Z MODEL Z MODEL Z MODEL Z MODEL Z MODEL Z MODEL Z-E
**SECOND LEVEL
 BLOCK 11**



MODEL Z-E MODEL Z MODEL Z MODEL Z MODEL Z MODEL Z MODEL Z MODEL Z-E
**THIRD LEVEL
 BLOCK 11**

□		
□		
□	MAY 16, 2018	RE-ISSUED FOR SITE PLAN APPLICATION
□	AUG 4, 2017	RE-ISSUED FOR SITE PLAN APPLICATION
no.	date	revision



GUTHRIE MUSCOVITCH
 ARCHITECTS

Tel: (416) 252-5679 Fax: (416) 252-9637
 770 Brown's Line, Toronto, Ontario M8W 3W2

owner
MINTO
 500-90 SHEPPARD AVE. E
 TORONTO, ONTARIO

project
 3526 LAKESHORE BLVD
 TORONTO, ONTARIO

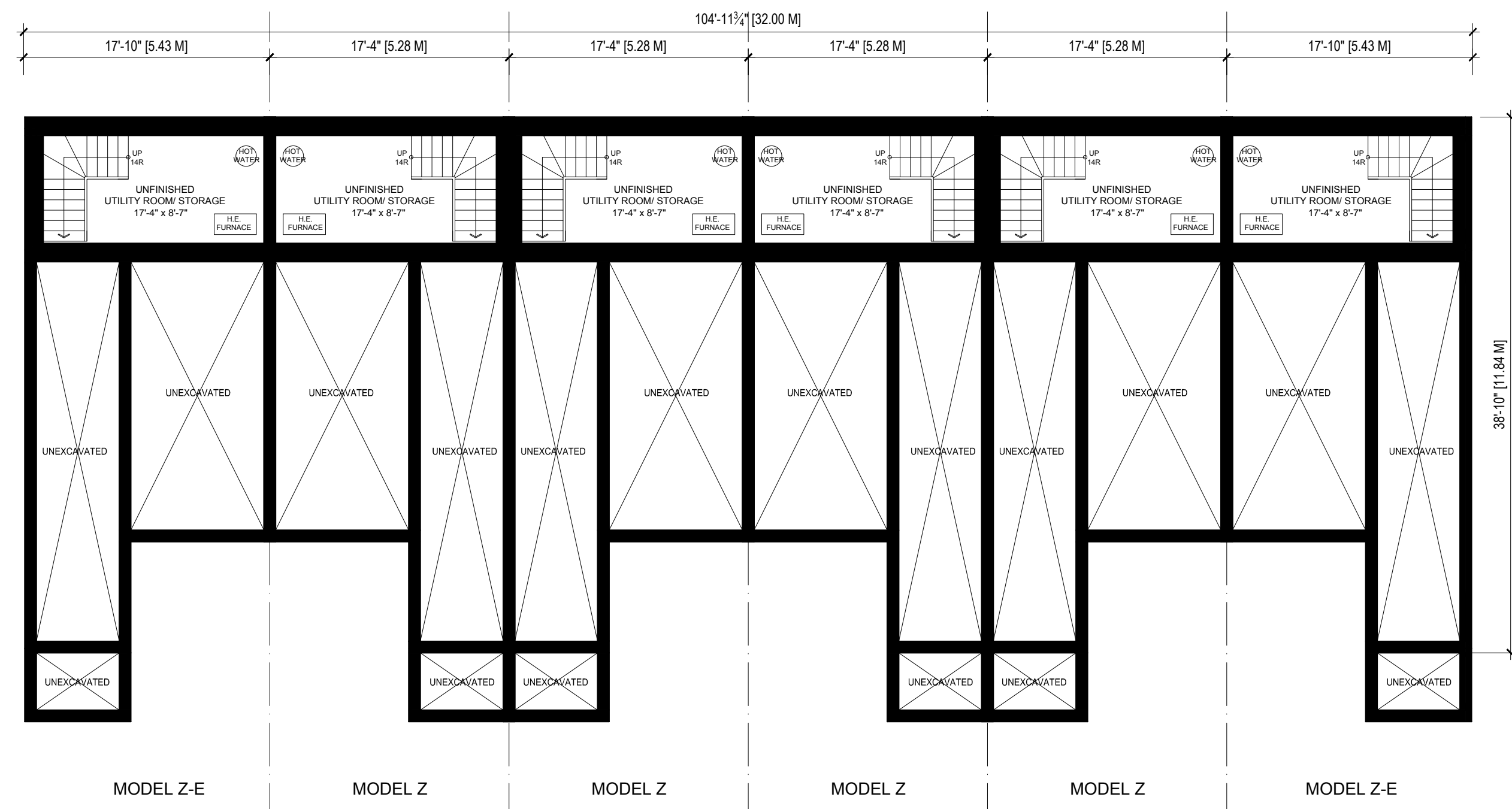
drawing
**BLOCK 11
 BLOCK PLANS**

scale 1:100
 date DEC 2016
 drawn BB, CR
 chkd GMA

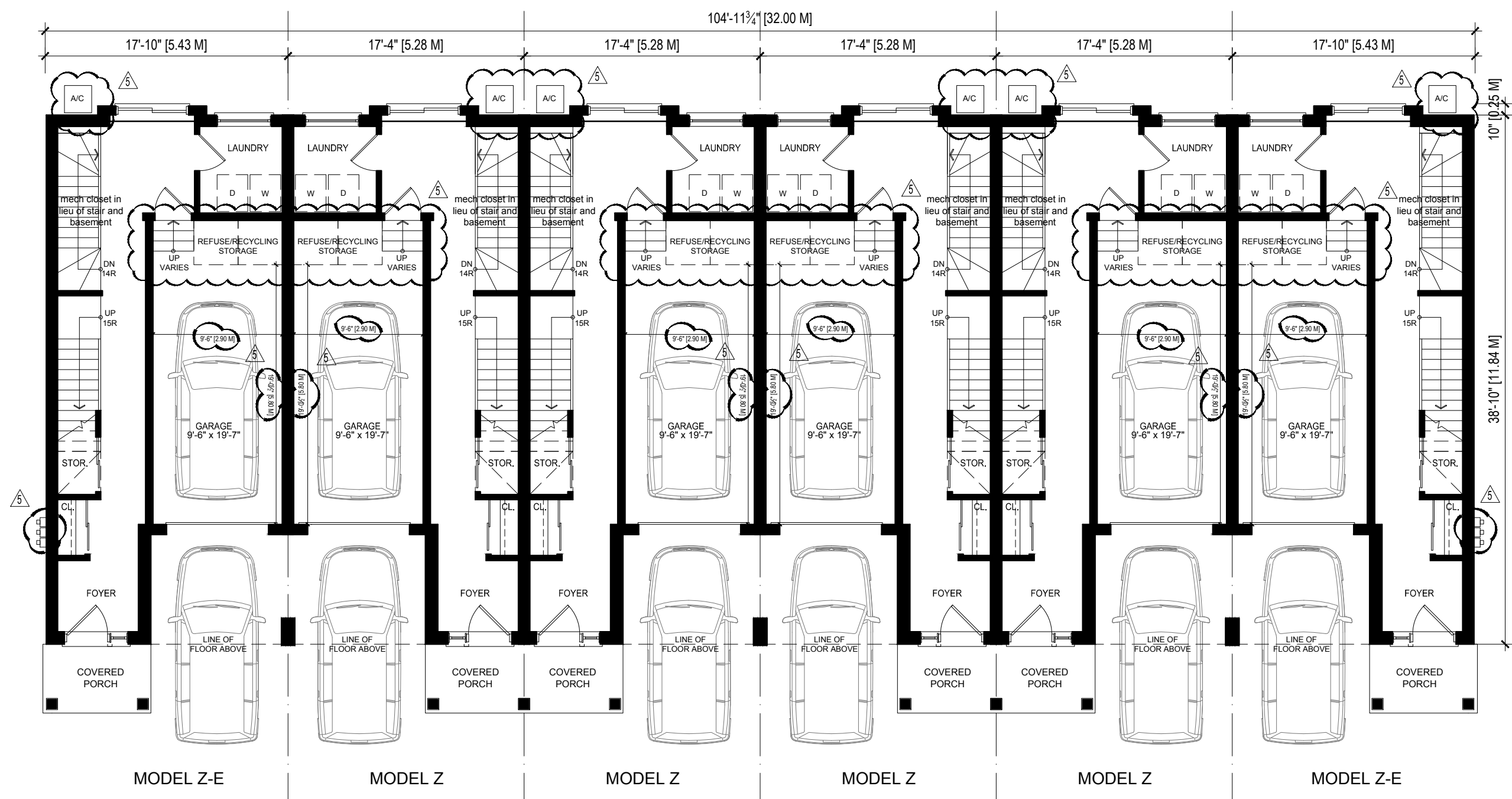
project number **14.951**

BP-25

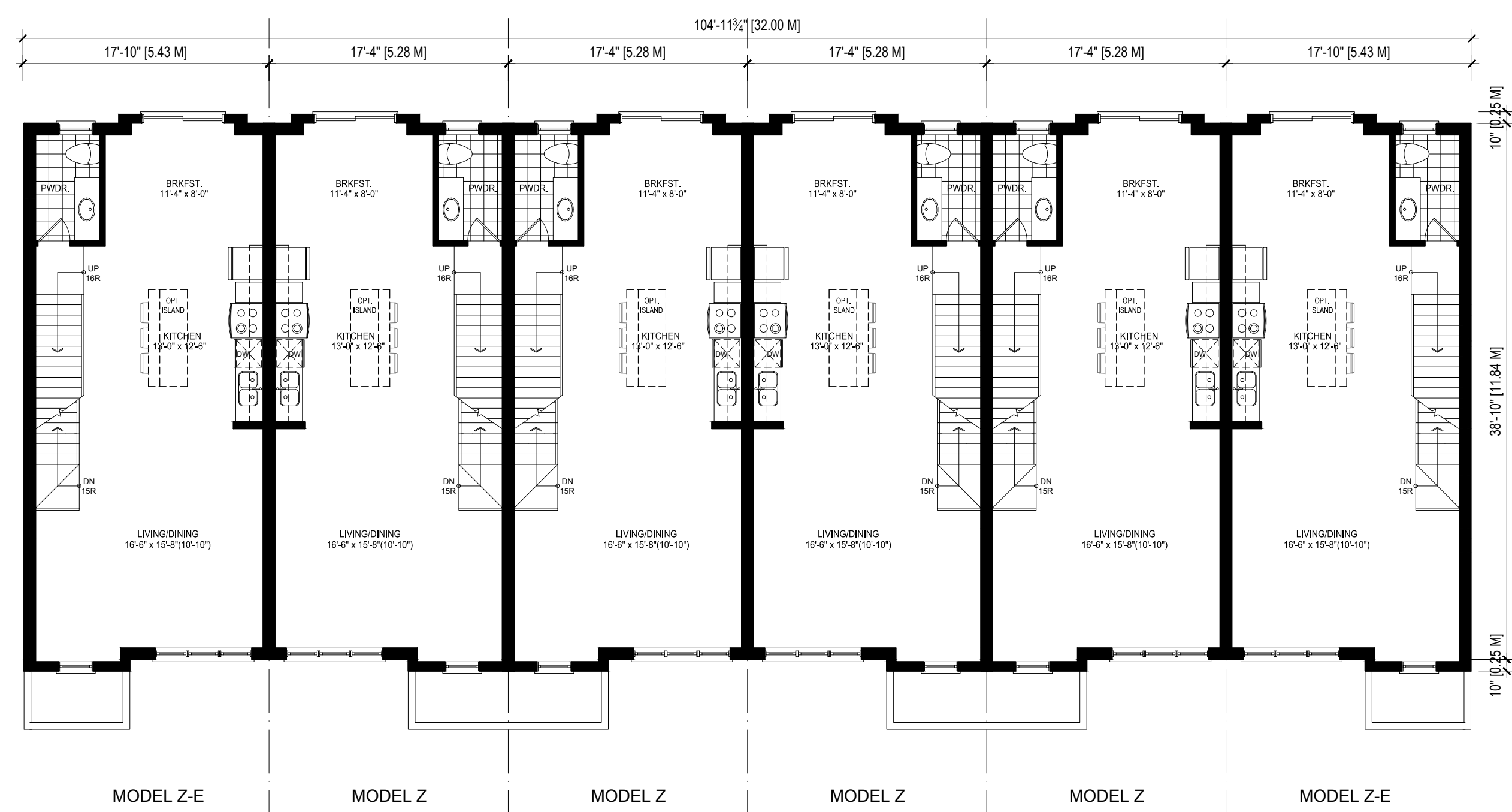
All drawings are the property of the Architect and must be returned upon request.
 Contractor shall check all dimensions and report any discrepancies to the Architect before proceeding with the work.
 The contractor and/or engineer shall verify all footing elevations and soil bearing capacity prior to excavation and the commencement of work.
DO NOT SCALE DRAWINGS



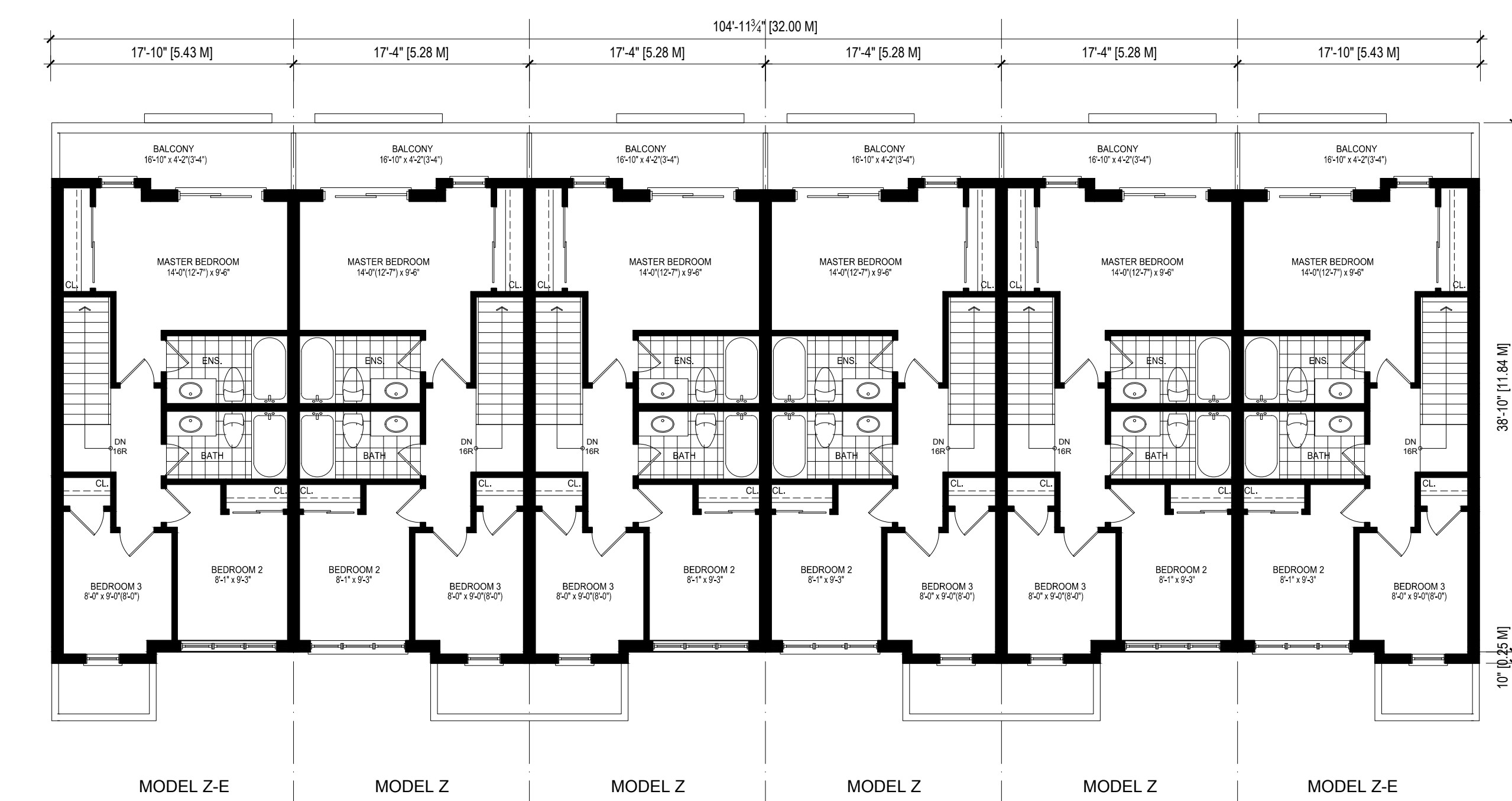
**BASEMENT LEVEL
BLOCK 12**



**GROUND LEVEL
BLOCK 12**



**SECOND LEVEL
BLOCK 12**



**THIRD LEVEL
BLOCK 12**

<input type="checkbox"/>		
<input type="checkbox"/>		
<input type="checkbox"/>	MAY 16, 2018	RE-ISSUED FOR SITE PLAN APPLICATION
<input type="checkbox"/>	AUG 4, 2017	RE-ISSUED FOR SITE PLAN APPLICATION
<input type="checkbox"/>	no.	date
<input type="checkbox"/>	revision	



GUTHRIE MUSCOVITCH
 ARCHITECTS

Tel: (416) 252-5679 Fax: (416) 252-9637
 770 Brown's Line, Toronto, Ontario M5W 3W2

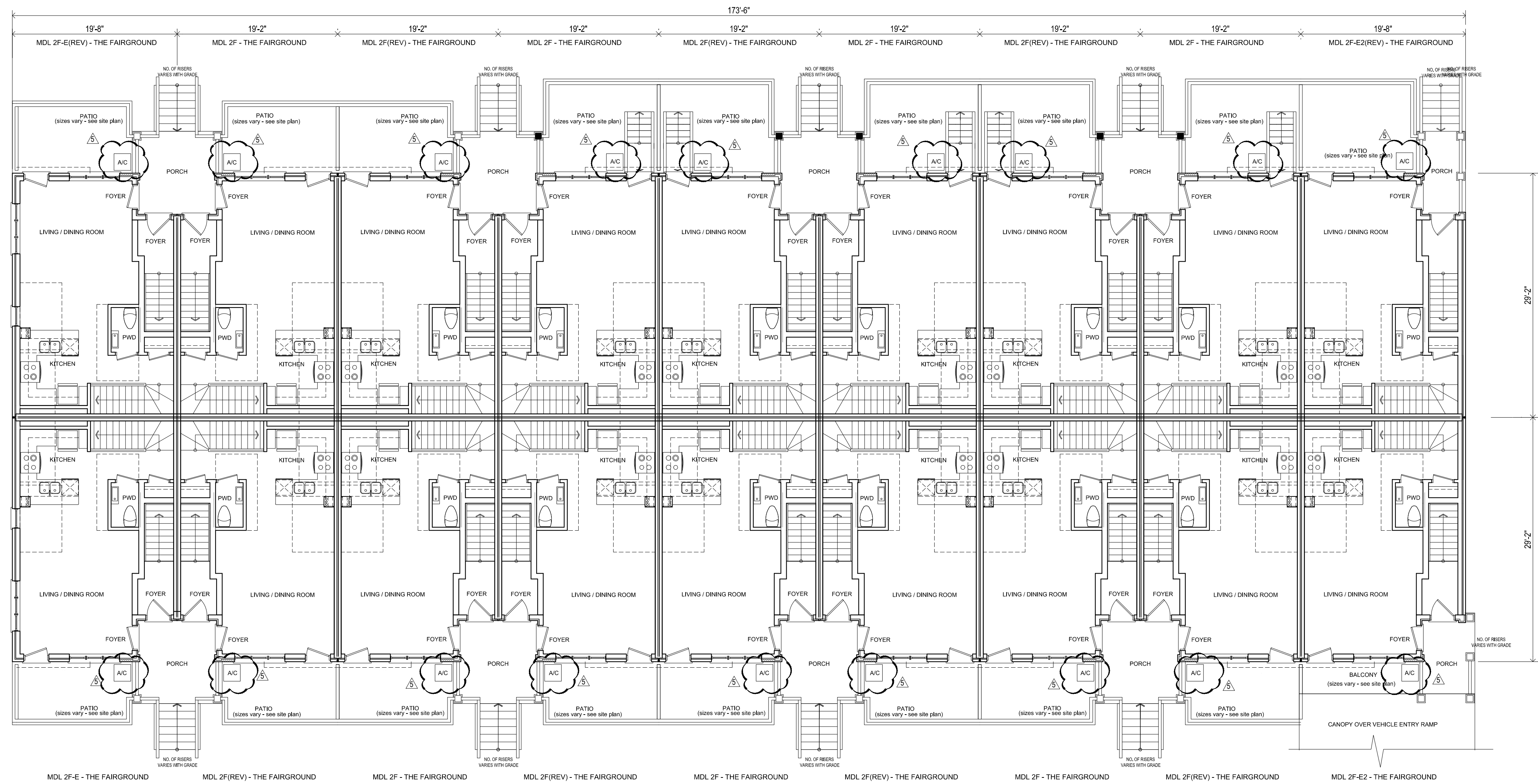
owner
MINTO
 500-90 SHEPPARD AVE. E
 TORONTO, ONTARIO

project
 3526 LAKESHORE BLVD
 TORONTO, ONTARIO

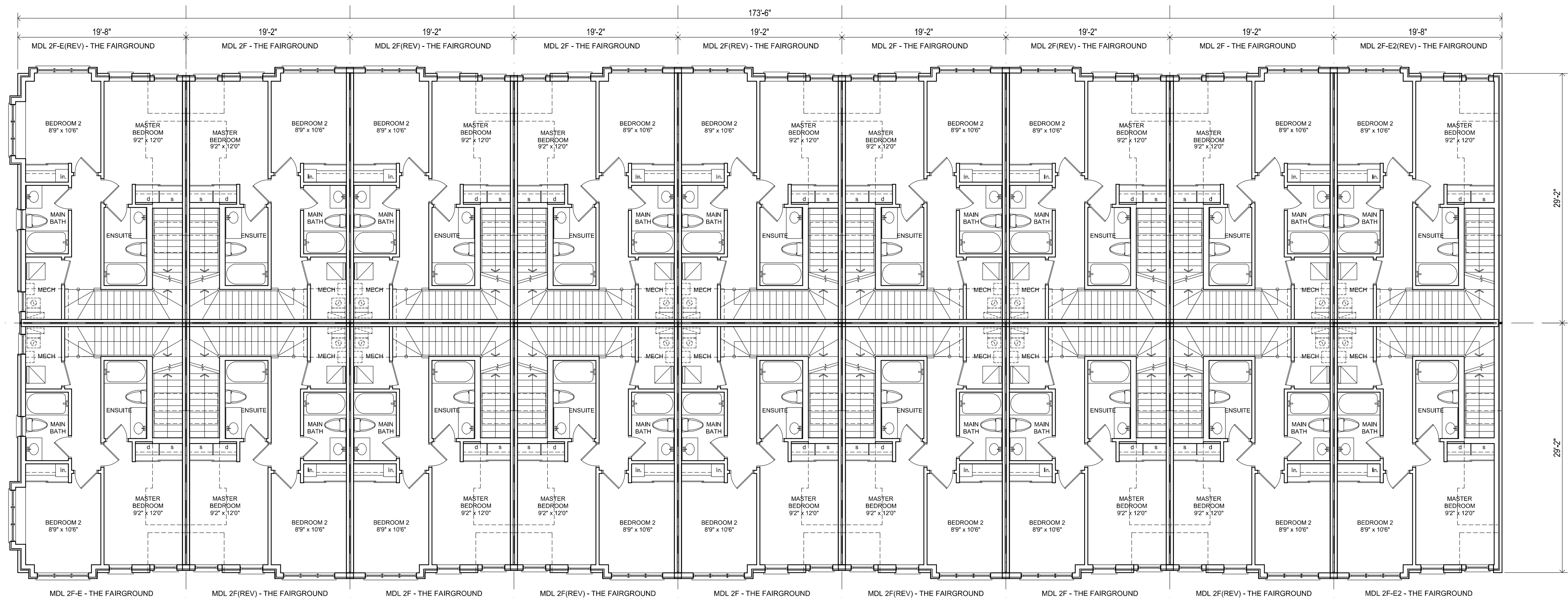
drawing
**BLOCK 12
 BLOCK PLANS**

scale 1:100
 date DEC 2016
 drawn BB, CR
 ch'kd GMA
 project number 14.951

BP-26




GROUND FLOOR PLAN
BLOCK 13



SECOND FLOOR PLAN
BLOCK 13

- All drawings are the property of the Architect and must be returned upon request.
- Contractor shall check all dimensions and report any discrepancies to the Architect before proceeding with the work.
- The contractor and/or engineer shall verify all footing elevations and soil bearing capacity prior to excavation and the commencement of work.
- DO NOT SCALE DRAWINGS

1	MAY 16, 2018	RE-ISSUED FOR SITE PLAN APPLICATION
4	AUG 29, 2018	ISSUED FOR SITE PLAN APPLICATION
no.	date	revision

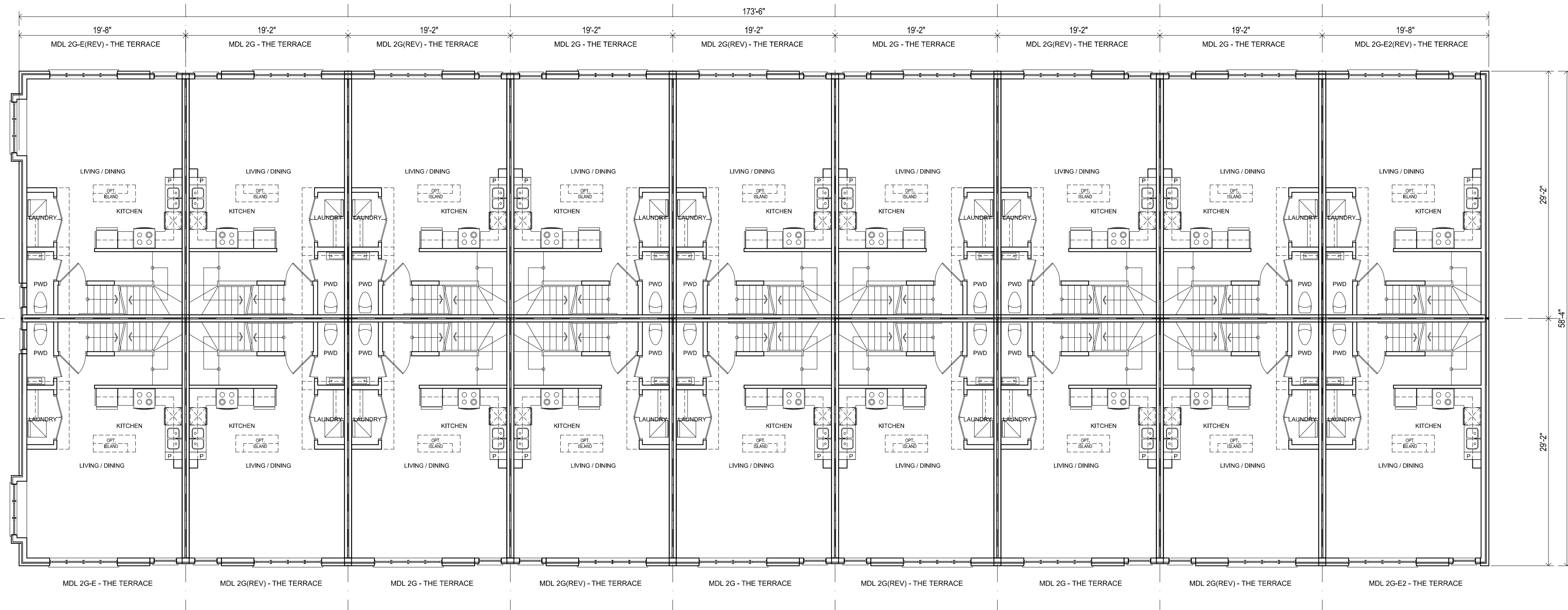


GUTHRIE MUSCOVITCH
ARCHITECTS
Tel: (416) 252-5679 Fax: (416) 252-9637
770 Brown's Line, Toronto, Ontario M8W 3W2

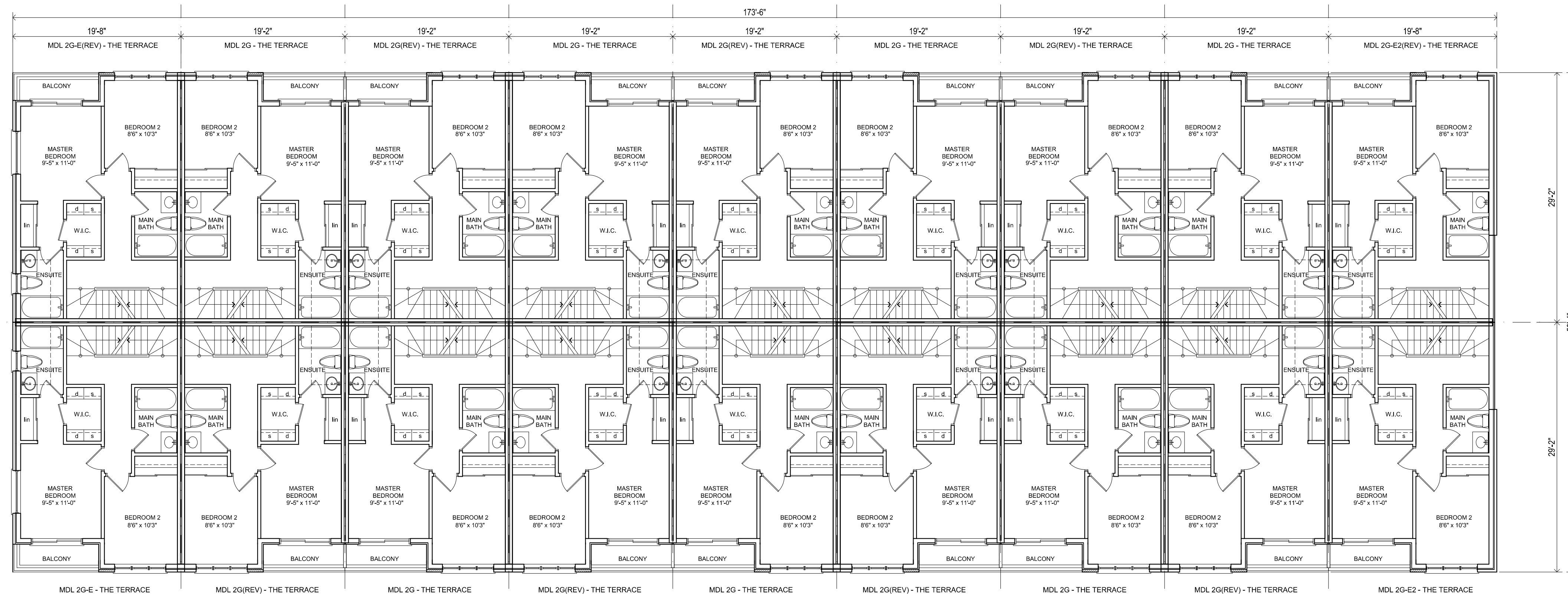
owner	MINTO
project	3526 LAKE SHORE BLVD. TORONTO, ONTARIO
drawing	BLOCK PLANS BLK 13 (LVLS 1 AND 2)
scale	1/8" = 1'0"
date	DEC 2016
drawn	CR
chk'd	BB
project number	14951

BP-37

- All drawings are the property of the Architect and must be returned upon request.
- Contractor shall check all dimensions and report any discrepancies to the Architect before proceeding with the work.
- The contractor and/or engineer shall verify all footing elevations and soil bearing capacity prior to excavation and the commencement of work.
- DO NOT SCALE DRAWINGS



THIRD FLOOR PLAN
BLOCK 13



FORTH FLOOR PLAN
BLOCK 13

<input type="checkbox"/>			
<input type="checkbox"/>			
<input type="checkbox"/>	MAY 16, 2018	RE-ISSUED FOR SITE PLAN APPLICATION	
<input type="checkbox"/>	AUG 6, 2018	ISSUED FOR SITE PLAN APPLICATION	
<input type="checkbox"/>	no.	date	revision



GUTHRIE MUSCOVITCH
ARCHITECTS

Tel: (416) 252-5679 Fax: (416) 252-9637
770 Brown's Line, Toronto, Ontario M8W 3W2

owner
MINTO

project
3526 LAKE SHORE BLVD.
TORONTO, ONTARIO

drawing
**BLOCK PLANS
BLK 13 (LVLS 3 AND 4)**

scale 1/8" = 1.0'

date DEC 2016

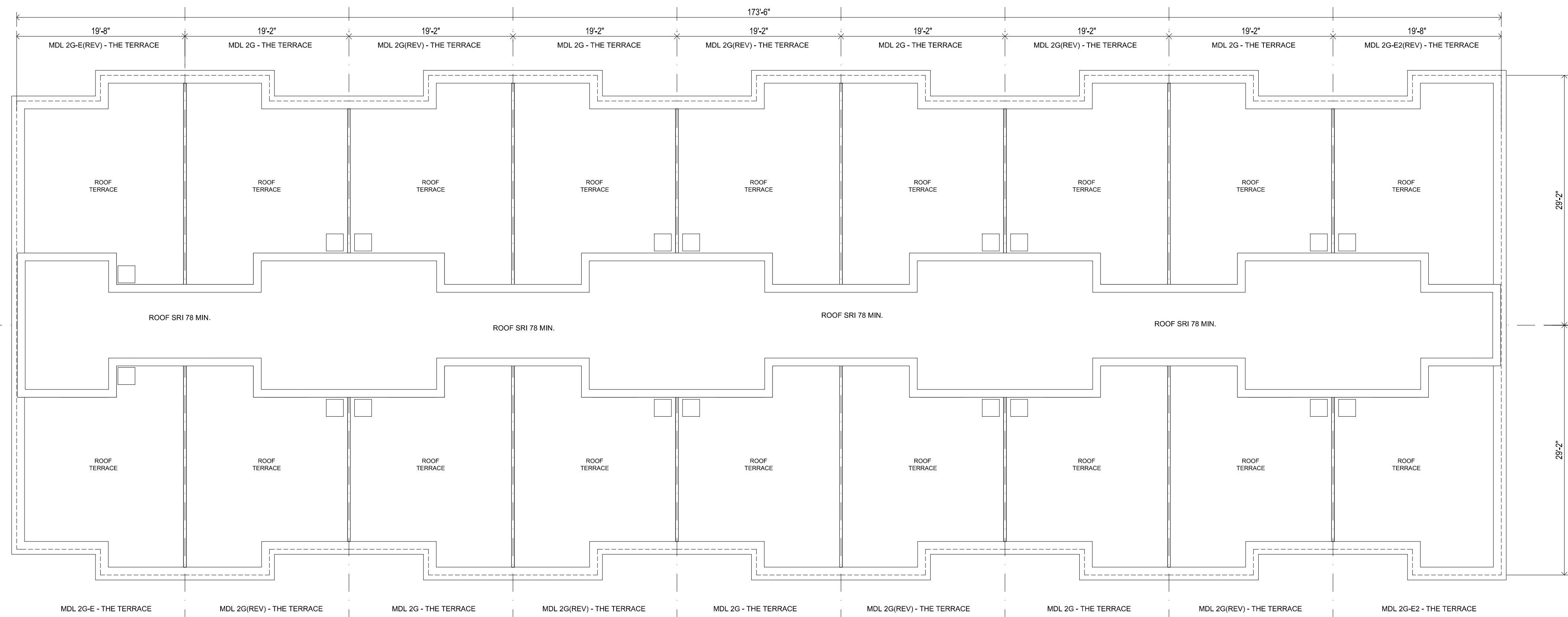
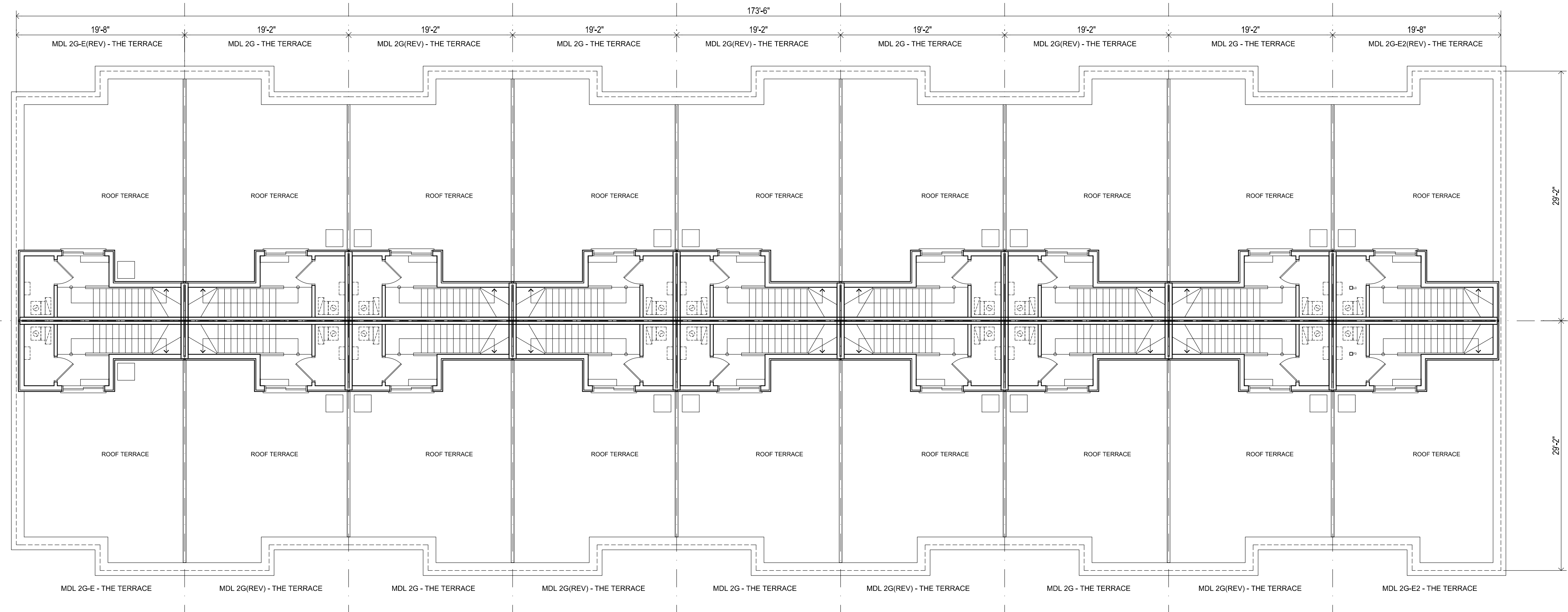
drawn CR

chk'd BB

project number 14951

BP-38

- All drawings are the property of the Architect and must be returned upon request.
- Contractor shall check all dimensions and report any discrepancies to the Architect before proceeding with the work.
- The contractor and/or engineer shall verify all footing elevations and soil bearing capacity prior to excavation and the commencement of work.
- DO NOT SCALE DRAWINGS**



ROOF TERRACE PLAN
BLOCK 13

ROOF PLAN
BLOCK 13

<input type="checkbox"/>	no.	date	revision
<input type="checkbox"/>	41	AUG 29 2018	ISSUED FOR SITE PLAN APPLICATION
<input type="checkbox"/>			RE-ISSUED FOR SITE PLAN APPLICATION
<input type="checkbox"/>		MAY 16, 2018	RE-ISSUED FOR SITE PLAN APPLICATION


GUTHRIE MUSCOVITCH
 ARCHITECTS
 Tel: (416) 252-5679 Fax: (416) 252-9637
 770 Brown's Line, Toronto, Ontario M8W 3W2

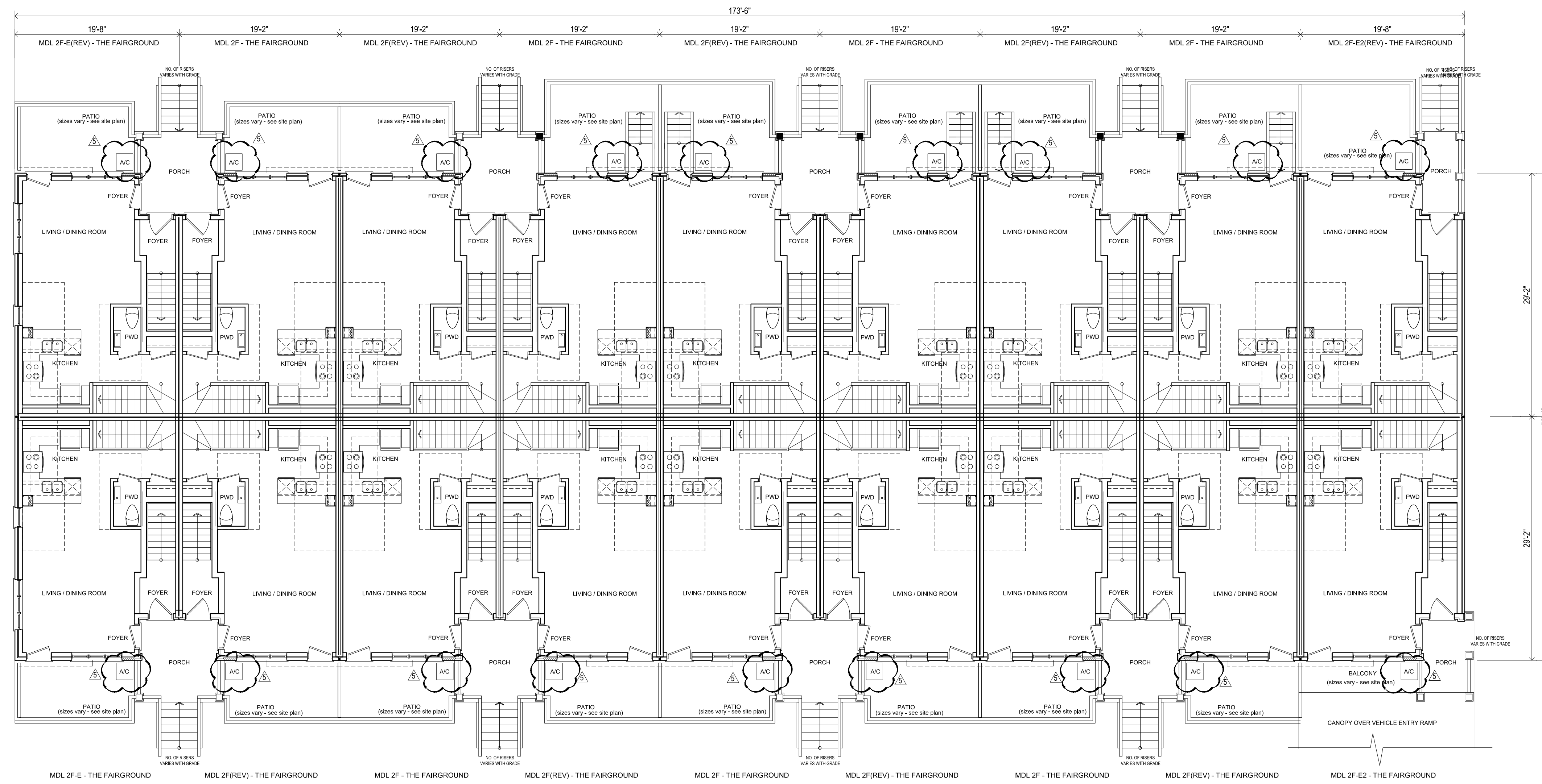
owner: **MINTO**
 project: **3526 LAKE SHORE BLVD. TORONTO, ONTARIO**
 drawing: **BLOCK PLANS BLK 13 TERRACE / ROOF LVL**

scale: 1/8" = 1.0'
 date: DEC 2016
 drawn: CR
 chkd: BB

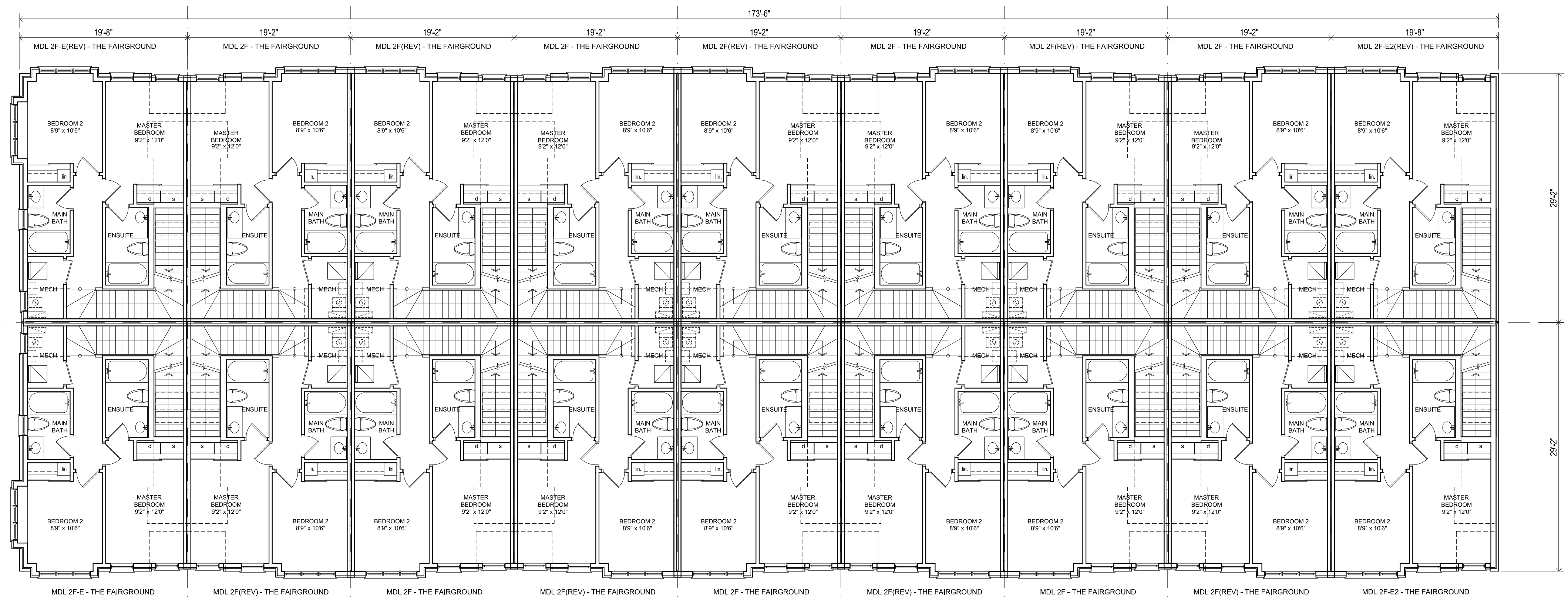
project number: **14951**

BP-39

All drawings are the property of the Architect and must be returned upon request.
 Contractor shall check all dimensions and report any discrepancies to the Architect before proceeding with the work.
 The contractor and/or engineer shall verify all footing elevations and soil bearing capacity prior to excavation and the commencement of work.
DO NOT SCALE DRAWINGS



**GROUND FLOOR PLAN
BLOCK 14**



**SECOND FLOOR PLAN
BLOCK 14**

1	MAY 16, 2018	RE-ISSUED FOR SITE PLAN APPLICATION
4	AUG 19, 2018	ISSUED FOR SITE PLAN APPLICATION
no.	date	revision



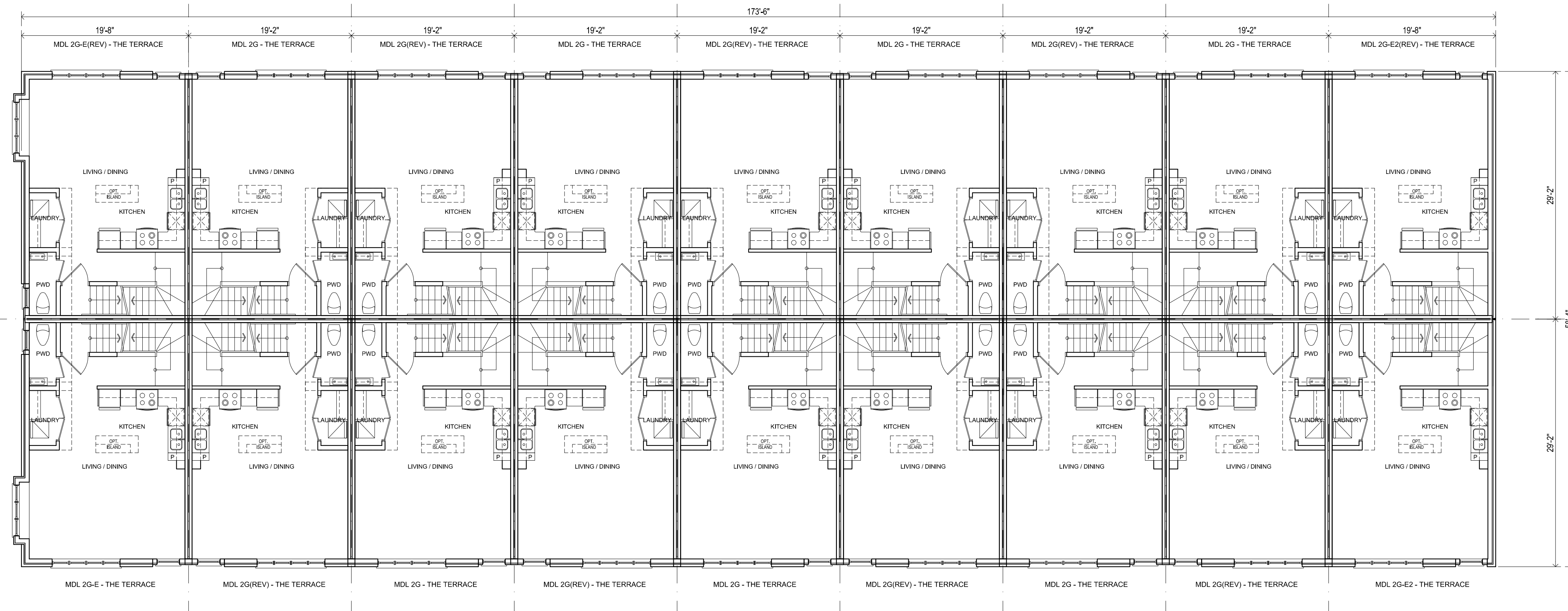
GUTHRIE MUSCOVITCH
ARCHITECTS

Tel: (416) 252-5679 Fax: (416) 252-9637
 770 Brown's Line, Toronto, Ontario M8W 3W2

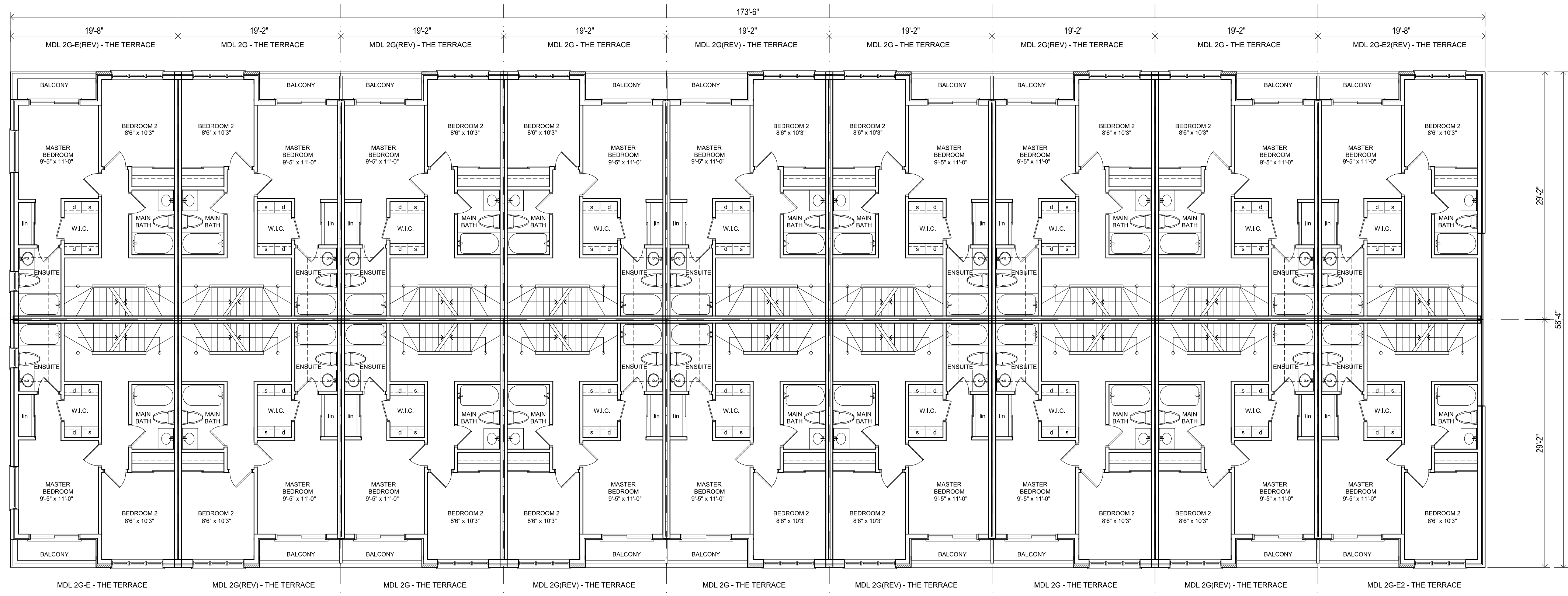
owner	MINTO
project	3526 LAKE SHORE BLVD. TORONTO, ONTARIO
drawing	BLOCK PLANS BLK 14 (LVLS 1 AND 2)
scale	1/8" = 1.0'
date	DEC 2016
drawn	CR
chk'd	BB
project number	14951

BP-40

- All drawings are the property of the Architect and must be returned upon request.
- Contractor shall check all dimensions and report any discrepancies to the Architect before proceeding with the work.
- The contractor and/or engineer shall verify all footing elevations and soil bearing capacity prior to excavation and the commencement of work.
- DO NOT SCALE DRAWINGS



THIRD FLOOR PLAN
BLOCK 14



FORTH FLOOR PLAN
BLOCK 14

1			
2			
3	MAY 16, 2018	RE-ISSUED FOR SITE PLAN APPLICATION	
4	AUG 29, 2018	ISSUED FOR SITE PLAN APPLICATION	
no.	date	revision	



GUTHRIE MUSCOVITCH
ARCHITECTS

Tel: (416) 252-5679 Fax: (416) 252-9637
770 Brown's Line, Toronto, Ontario M8W 3W2

owner
MINTO

project
**3526 LAKE SHORE BLVD.
TORONTO, ONTARIO**

drawing
**BLOCK PLANS
BLK 14 (LVLS 3 AND 4)**

scale 1/8" = 1.0'

date DEC 2016

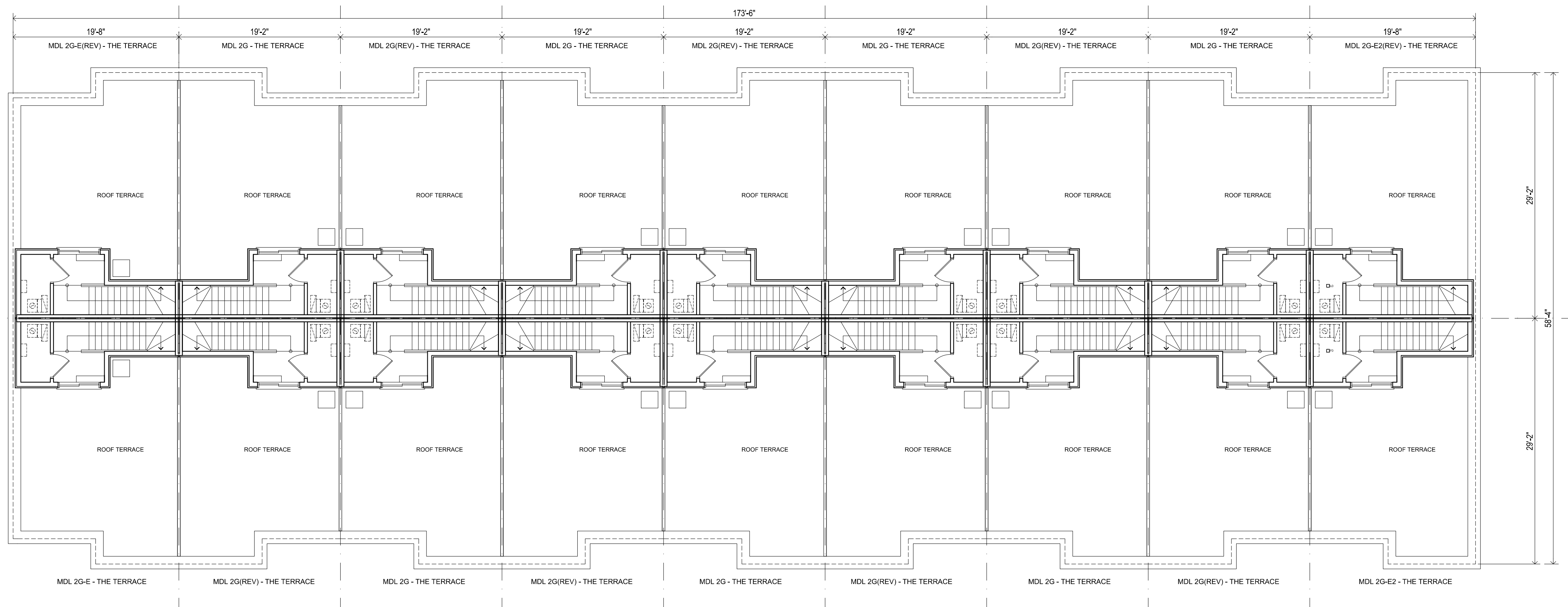
drawn CR

chk'd BB

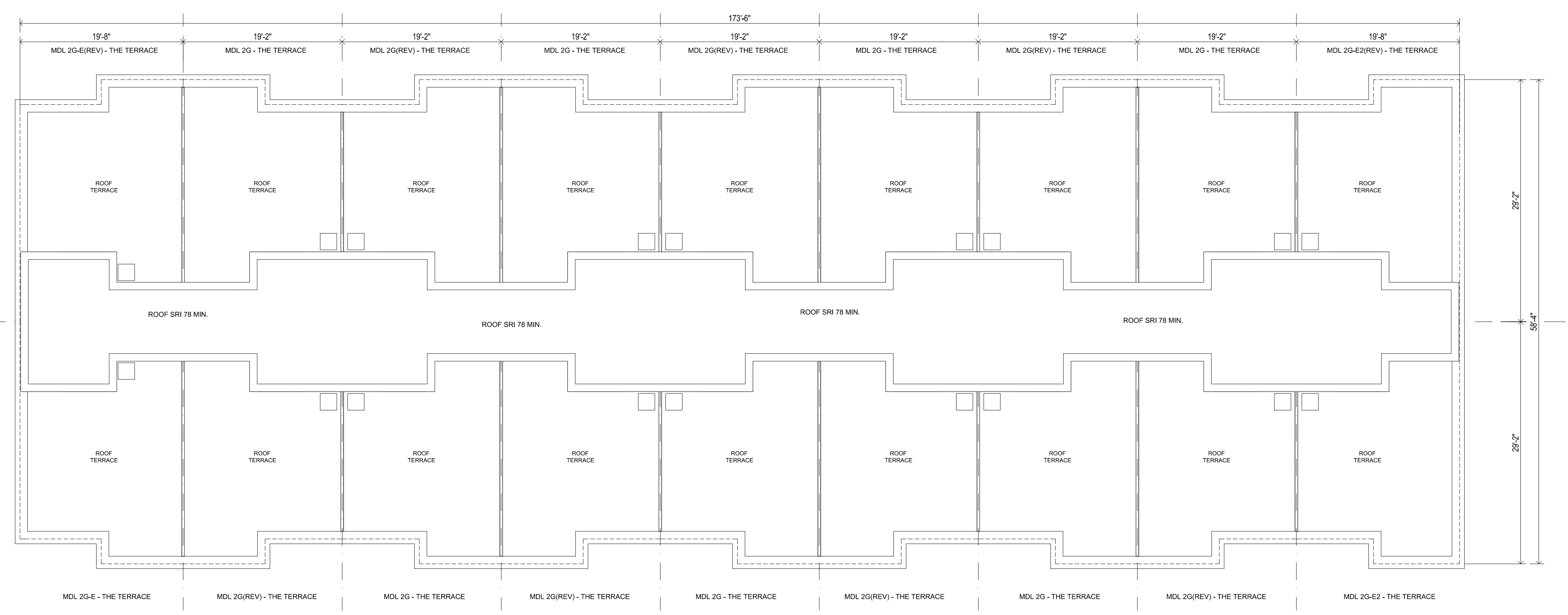
project number 14951

BP-41

■ All drawings are the property of the Architect and must be returned upon request.
 ■ Contractor shall check all dimensions and report any discrepancies to the Architect before proceeding with the work.
 ■ The contractor and/or engineer shall verify all footing elevations and soil bearing capacity prior to excavation and the commencement of work.
 ■ DO NOT SCALE DRAWINGS



ROOF TERRACE PLAN
BLOCK 14



ROOF PLAN
BLOCK 14

<input type="checkbox"/>			
<input type="checkbox"/>			
<input type="checkbox"/>			
<input type="checkbox"/>	MAY 16, 2018	RE-ISSUED FOR SITE PLAN APPLICATION	
<input type="checkbox"/>	AUG 29, 2018	ISSUED FOR SITE PLAN APPLICATION	
no.	date	revision	

ONTARIO ASSOCIATION
 of
 ARCHITECTS
Arthur & Muscovitch
 ARTHUR & MUSCOVITCH
 LICENCE
 2733

GUTHRIE MUSCOVITCH
 ARCHITECTS
 Tel: (416) 252-5679 Fax: (416) 252-9637
 770 Brown's Line, Toronto, Ontario M8W 3W2

owner
MINTO

project
 3526 LAKE SHORE BLVD.
 TORONTO, ONTARIO

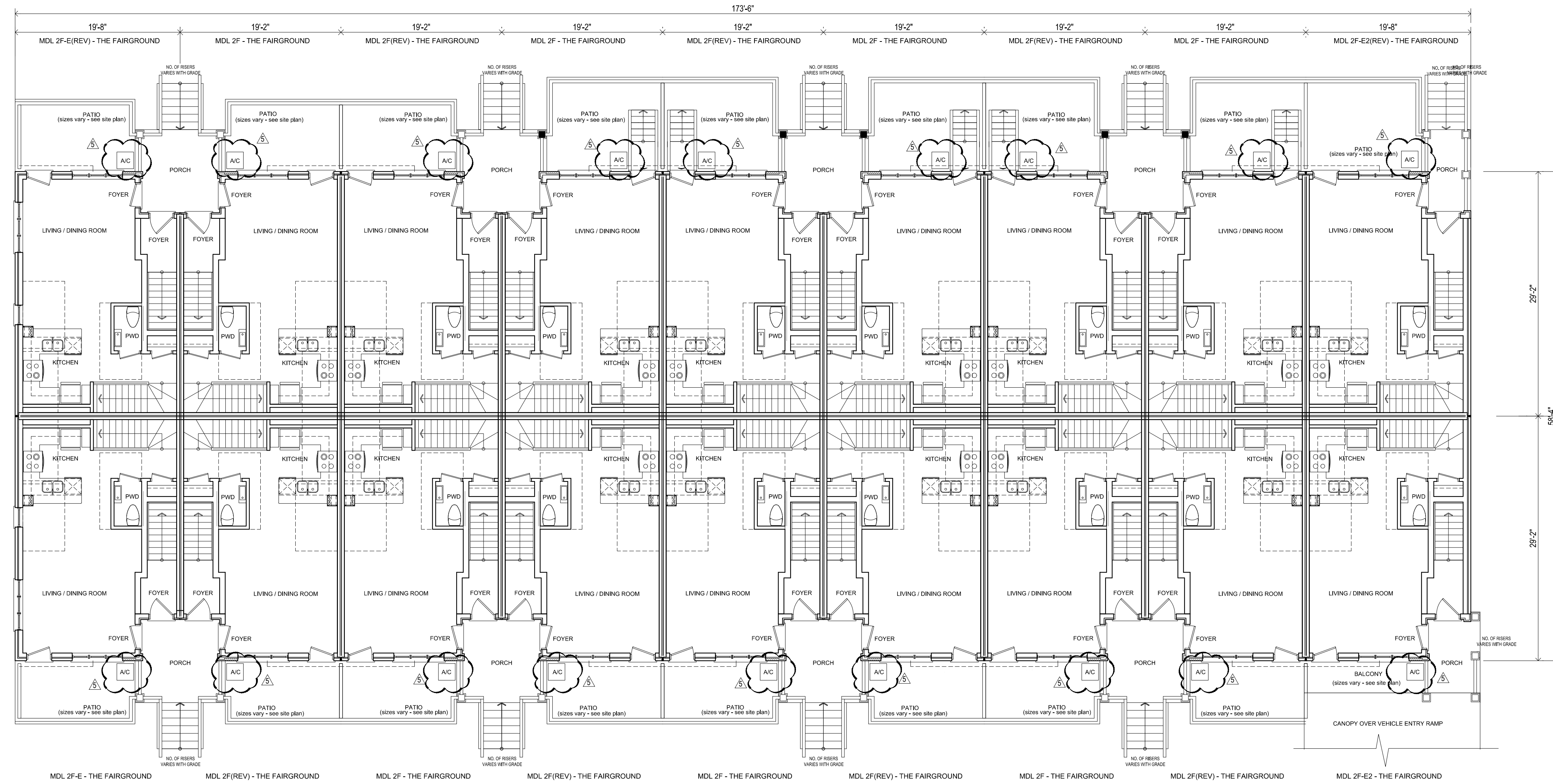
drawing
 BLOCK PLANS
 BLK 14
 TERRACE / ROOF LVL

scale 1/8" = 1.0'
 date DEC 2016
 drawn CR
 chkd BB

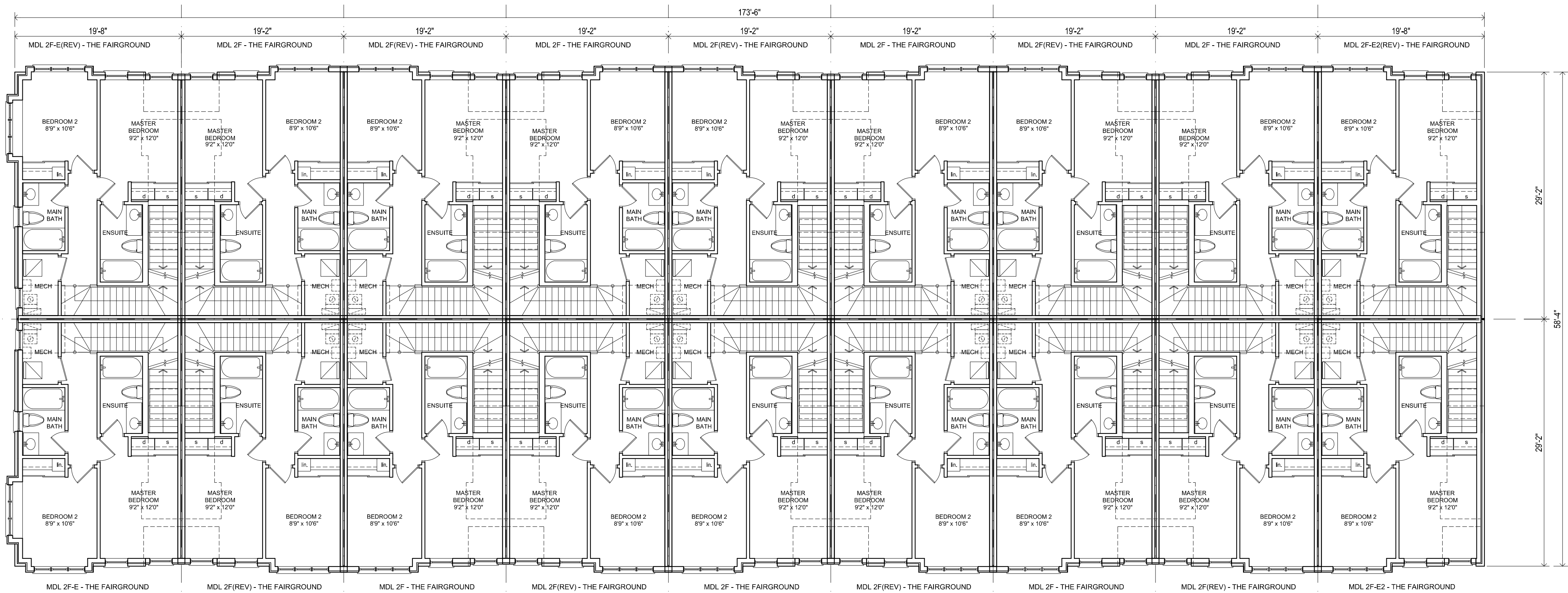
project number 14951

BP-42

All drawings are the property of the Architect and must be returned upon request.
 Contractor shall check all dimensions and report any discrepancies to the Architect before proceeding with the work.
 The contractor and/or engineer shall verify all footing elevations and soil bearing capacity prior to excavation and the commencement of work.
DO NOT SCALE DRAWINGS



**GROUND FLOOR PLAN
BLOCK 15**



**SECOND FLOOR PLAN
BLOCK 15**

1			
2			
3	MAY 16, 2018	RE-ISSUED FOR SITE PLAN APPLICATION	
4	AUG 19, 2018	REVISION PLAN APPLICATION	
no.	date	revision	



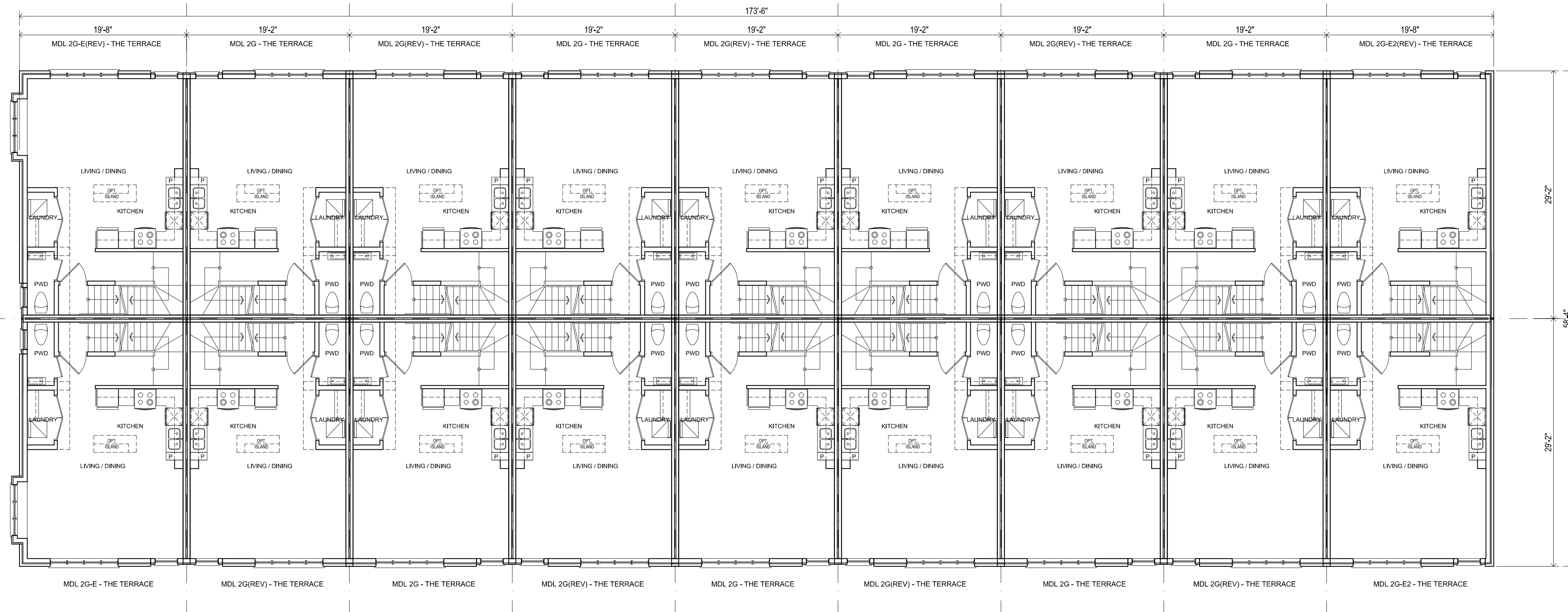
GUTHRIE MUSCOVITCH
ARCHITECTS

Tel: (416) 252-5679 Fax: (416) 252-9637
770 Brown's Line, Toronto, Ontario M8W 3W2

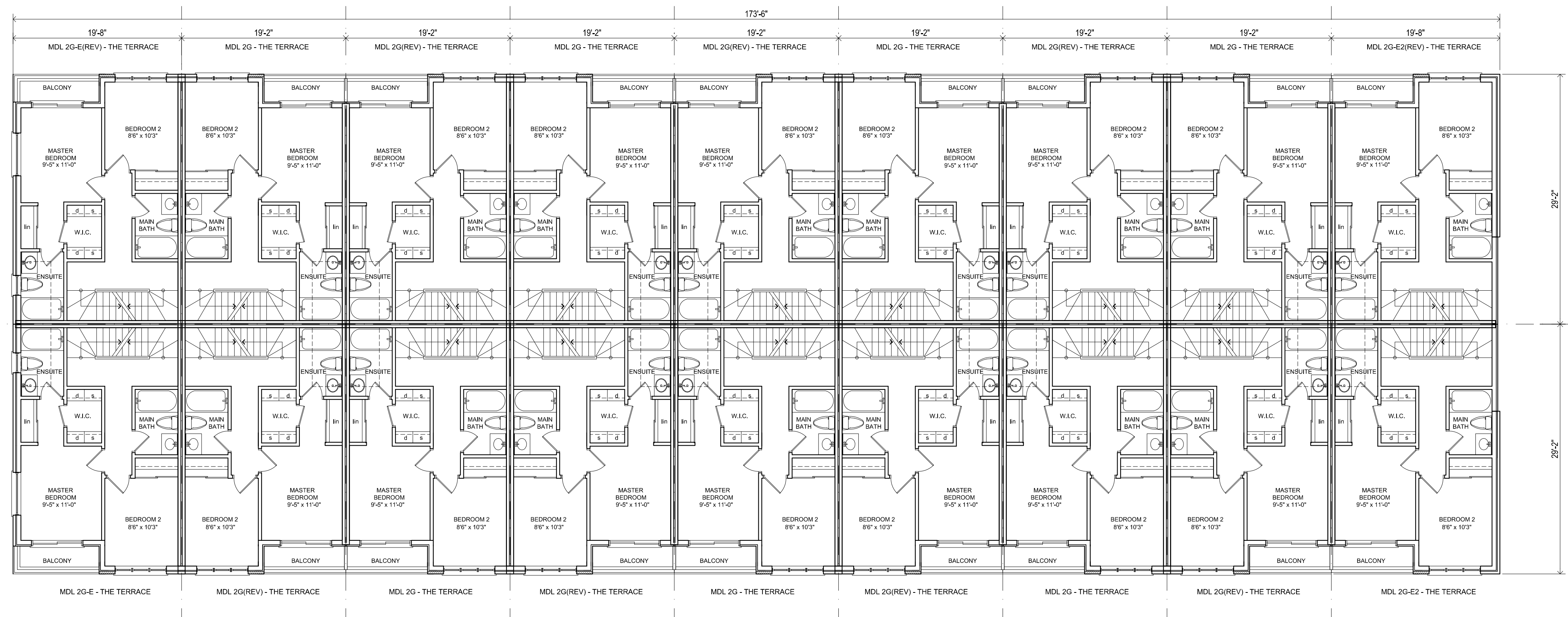
owner	MINTO
project	3526 LAKE SHORE BLVD. TORONTO, ONTARIO
drawing	BLOCK PLANS BLK 15 (LVLS 1 AND 2)
scale	1/8" = 1.0'
date	DEC 2016
drawn	CR
chk'd	BB
project number	14951

BP-43

- All drawings are the property of the Architect and must be returned upon request.
- Contractor shall check all dimensions and report any discrepancies to the Architect before proceeding with the work.
- The contractor and/or engineer shall verify all footing elevations and soil bearing capacity prior to excavation and the commencement of work.
- DO NOT SCALE DRAWINGS



THIRD FLOOR PLAN
BLOCK 15



FORTH FLOOR PLAN
BLOCK 15

1			
2			
3	MAY 16, 2018	RE-ISSUED FOR SITE PLAN APPLICATION	
4	AUG 29, 2018	ISSUED FOR SITE PLAN APPLICATION	
no.	date	revision	



GUTHRIE MUSCOVITCH
ARCHITECTS

Tel: (416) 252-5679 Fax: (416) 252-9637
770 Brown's Line, Toronto, Ontario M8W 3W2

owner
MINTO

project
**3526 LAKE SHORE BLVD.
TORONTO, ONTARIO**

drawing
**BLOCK PLANS
BLK 15 (LVLS 3 AND 4)**

scale
1/8" = 1.0'

date
DEC 2016

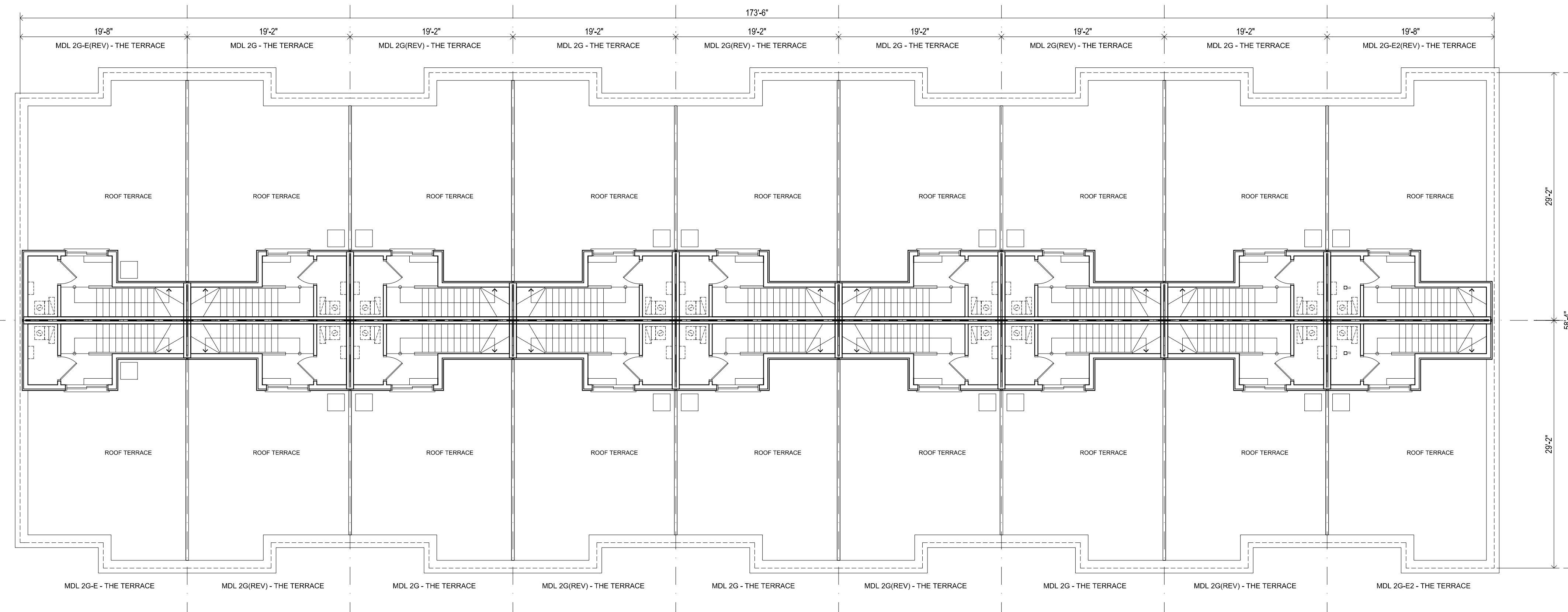
drawn
CR

chk'd
BB

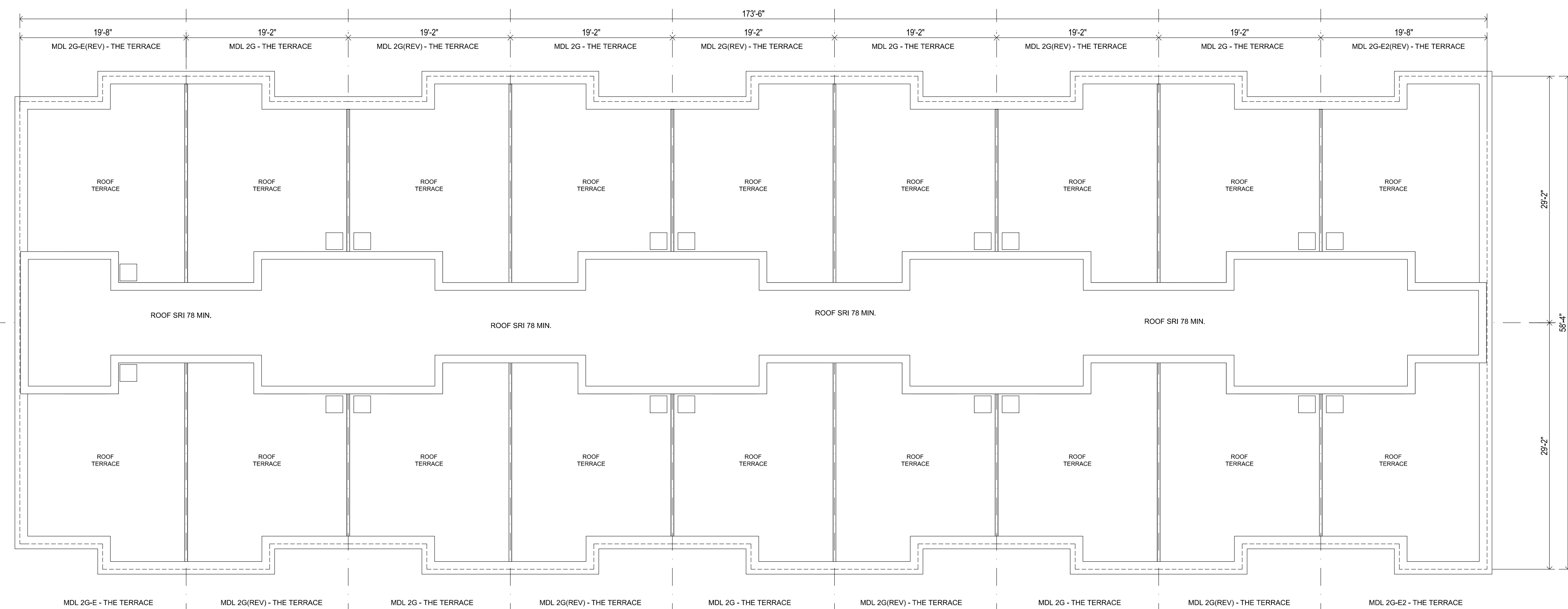
project number
14951

BP-44

- All drawings are the property of the Architect and must be returned upon request.
- Contractor shall check all dimensions and report any discrepancies to the Architect before proceeding with the work.
- The contractor and/or engineer shall verify all footing elevations and soil bearing capacity prior to excavation and the commencement of work.
- DO NOT SCALE DRAWINGS**



ROOF TERRACE PLAN
BLOCK 15



ROOF PLAN
BLOCK 15

no.	date	revision
1	MAY 16, 2018	RE-ISSUED FOR SITE PLAN APPLICATION
2	AUG 29, 2018	RE-ISSUED FOR SITE PLAN APPLICATION

ONTARIO ASSOCIATION
 OF ARCHITECTS
Arthur & Muscovitch
 ARTHUR & MUSCOVITCH
 LICENCE 2733

GUTHRIE MUSCOVITCH
 ARCHITECTS

Tel: (416) 252-5679 Fax: (416) 252-9637
 770 Brown's Line, Toronto, Ontario M8W 3W2

owner
MINTO

project
 3526 LAKE SHORE BLVD.
 TORONTO, ONTARIO

drawing
**BLOCK PLANS
 BLK 15
 TERRACE / ROOF LVL**

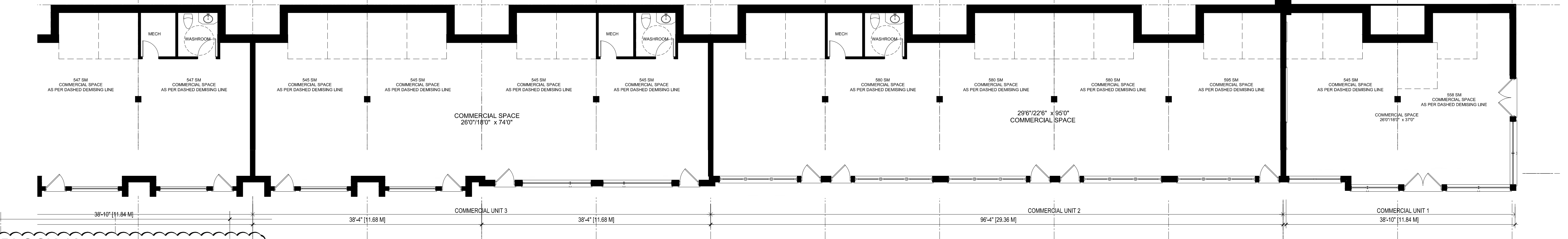
scale 1/8" = 1.0'
 date DEC 2016
 drawn CR
 chkd BB

BP-45

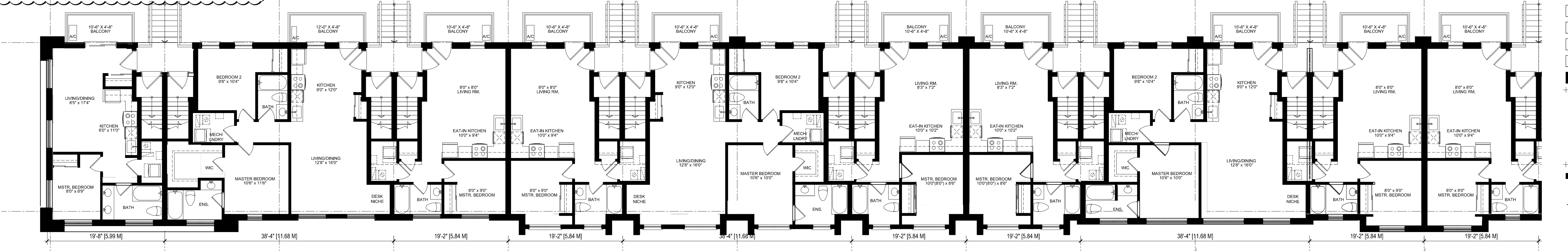
project number 14951

All drawings are the property of the Architect and must be returned upon request.
 Contractor shall check all dimensions and report any discrepancies to the Architect before proceeding with the work.
 The contractor and/or engineer shall verify all footing elevations and soil bearing capacity prior to excavation and the commencement of work.
DO NOT SCALE DRAWINGS

**BLOCK 16
GROUND LEVEL (COMMERCIAL)**



**BLOCK 16
GROUND LEVEL (COMMERCIAL)**



**BLOCK 16
SECOND LEVEL**

no.	date	revision
1	AUG 2018	ISSUED FOR SITE PLAN APPLICATION
2	MAY 16, 2018	RE-ISSUED FOR SITE PLAN APPLICATION

ONTARIO ASSOCIATION OF ARCHITECTS
 Arthur S. Muscovitch
 LICENCE 2733

GUTHRIE MUSCOVITCH
 ARCHITECTS
 Tel: (416) 252-5679 Fax: (416) 252-9637
 770 Brown's Line, Toronto, Ontario M8W 3W2

owner: **MINTO**

project: **3526 LAKE SHORE BLVD.
TORONTO, ONTARIO**

drawing: **BLOCK PLANS
BLK 16 (LVLS 1 AND 2)**

scale: 1/8" = 1'-0"

date: DEC 2016

drawn: CR

chk'd: BB

project number: **14951**

BP-46