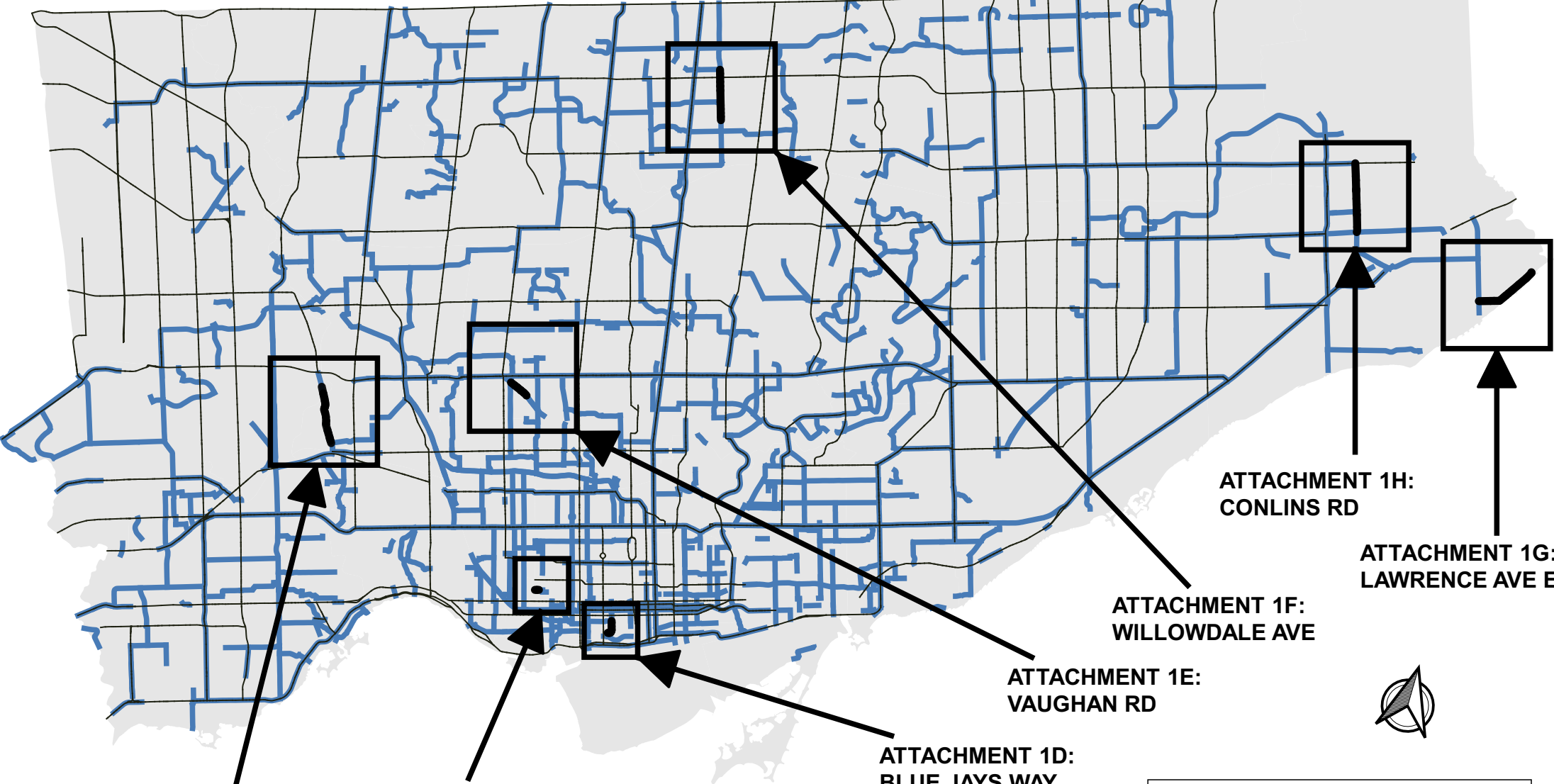


IE6.12 Attachment 1



LEGEND

- Cycling Network
- Major Roads
- Proposed Cycling Infrastructure

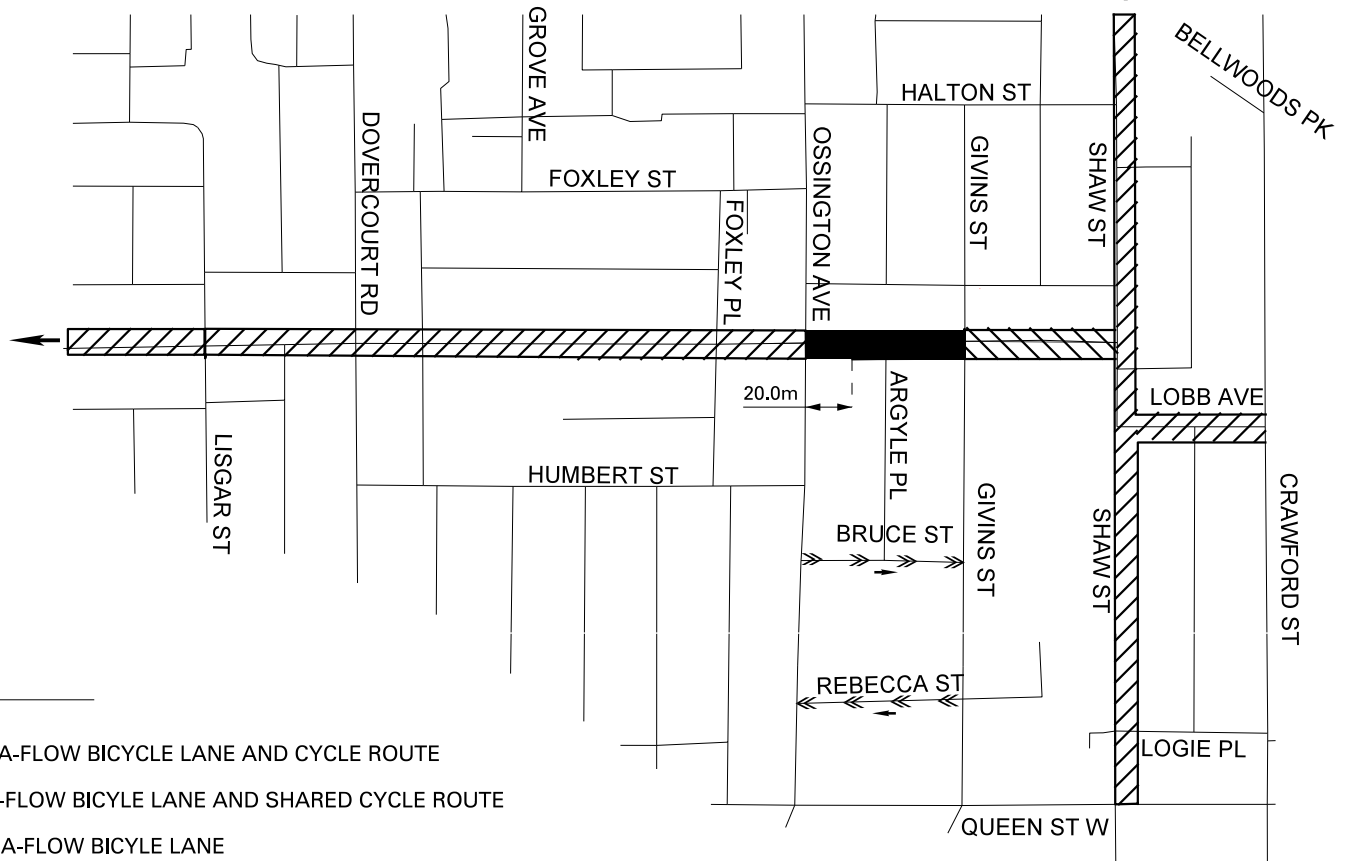
**ATTACHMENT: 1A
LOCATION PLAN CONTEXT MAP**







LEGEND

- PROPOSED CYCLE TRACK
- - - EXISTING MULTI-USE TRAIL
- ⊕ BRIDGE
- ▨ EXISTING CYCLING INFRASTRUCTURE

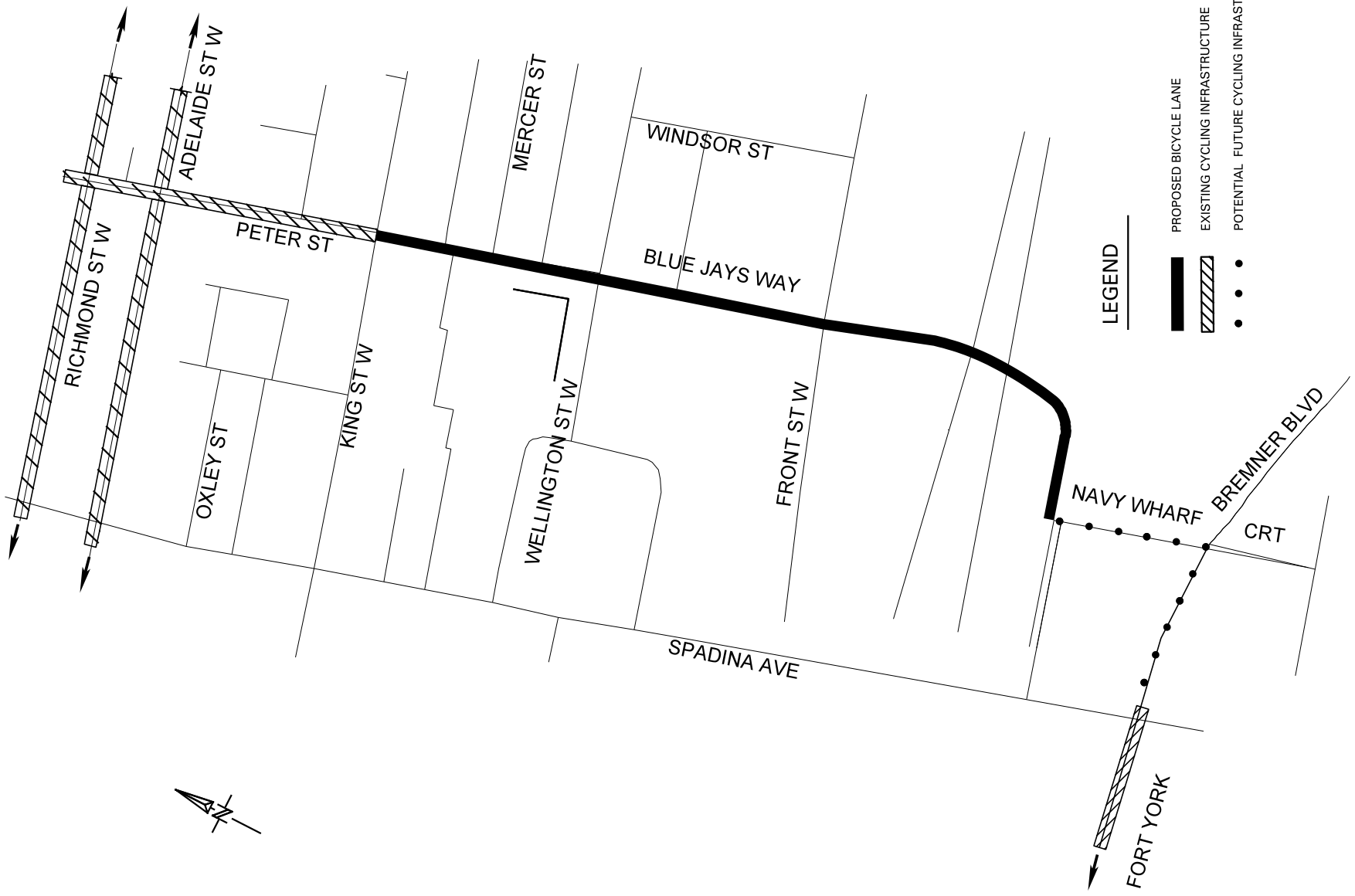
**ATTACHMENT 1B
SCARLETT ROAD LOCATION PLAN**



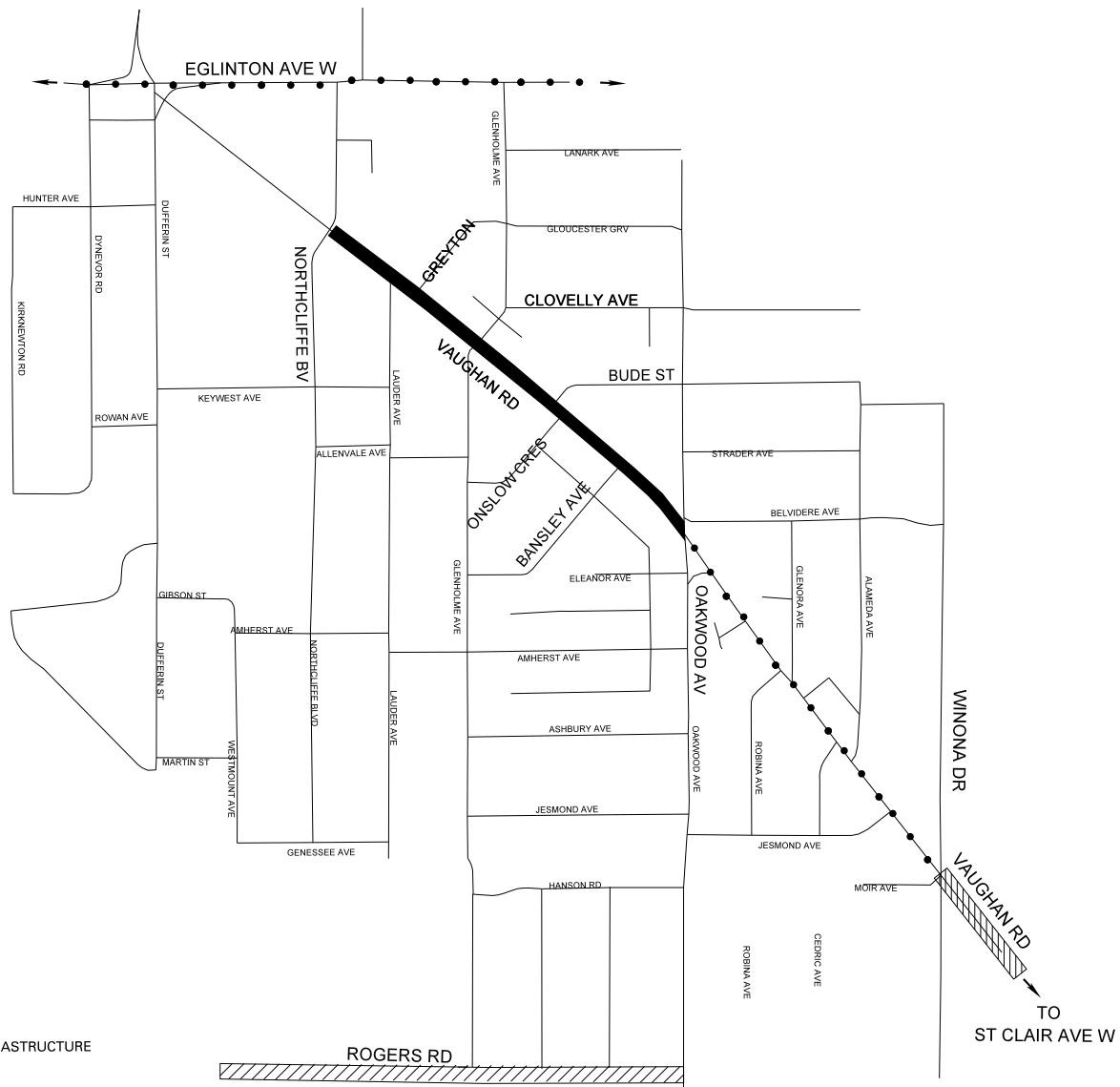
LEGEND

-  PROPOSED CONTRA-FLOW BICYCLE LANE AND CYCLE ROUTE
-  EXISTING CONTRA-FLOW BICYCLE LANE AND SHARED CYCLE ROUTE
-  APPROVED CONTRA-FLOW BICYCLE LANE
-  PROPOSED CHANGE IN ONE-WAY DIRECTION




ATTACHMENT 1C ARGYLE ST LOCATION PLAN



ATTACHMENT 1D
 BLUE JAYS WAY LOCATION PLAN

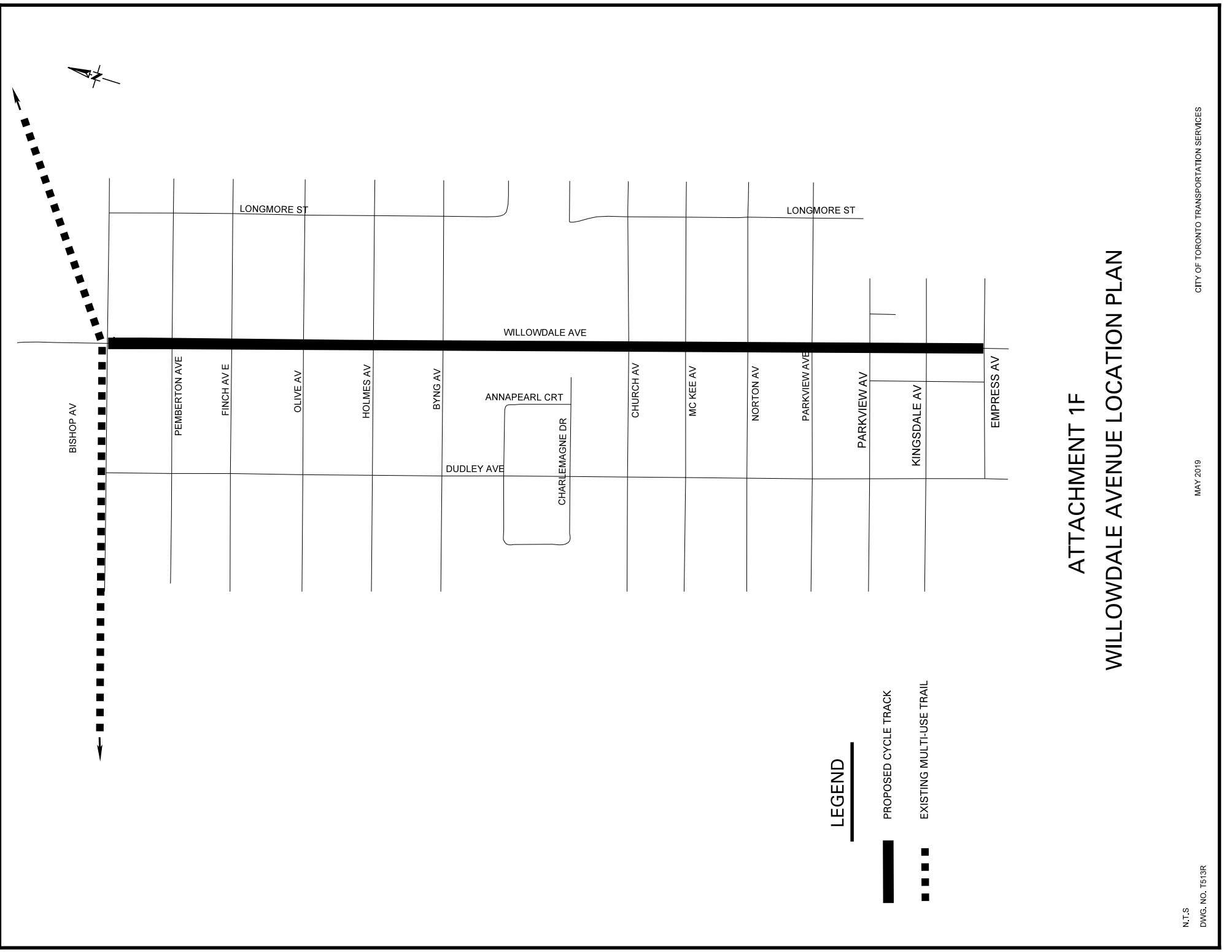


LEGEND

-  PROPOSED BICYCLE LANE
-  EXISTING BICYCLE LANE
-  POTENTIAL FUTURE CYCLING INFRASTRUCTURE

ATTACHMENT 1E

VAUGHAN ROAD LOCATION PLAN







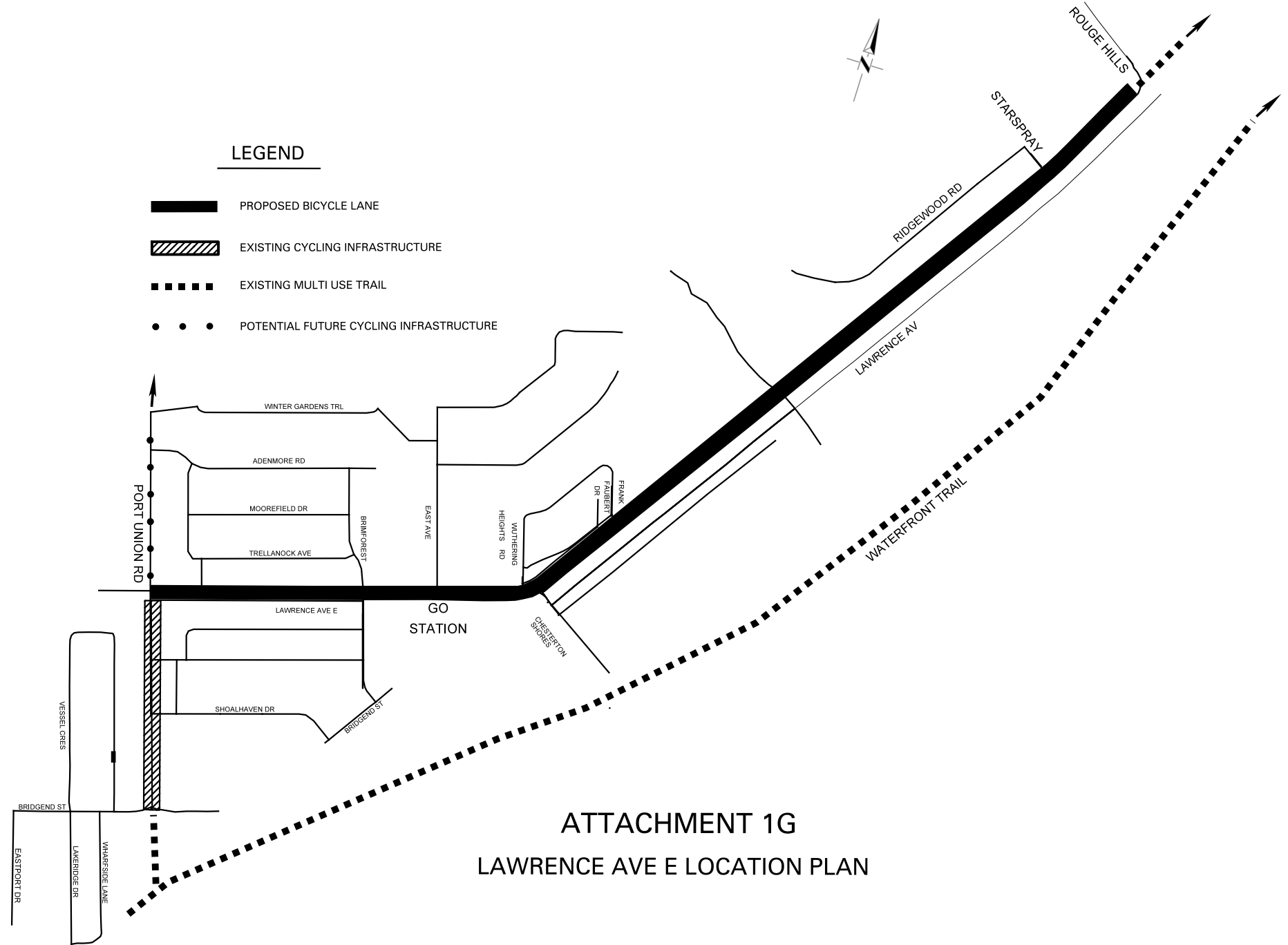
LEGEND

- 
 PROPOSED CYCLE TRACK
- 
 EXISTING MULTI-USE TRAIL

ATTACHMENT 1F
WILLOWDALE AVENUE LOCATION PLAN

LEGEND




-  PROPOSED BICYCLE LANE
-  EXISTING CYCLING INFRASTRUCTURE
-  EXISTING MULTI USE TRAIL
-  POTENTIAL FUTURE CYCLING INFRASTRUCTURE



**ATTACHMENT 1G
LAWRENCE AVE E LOCATION PLAN**

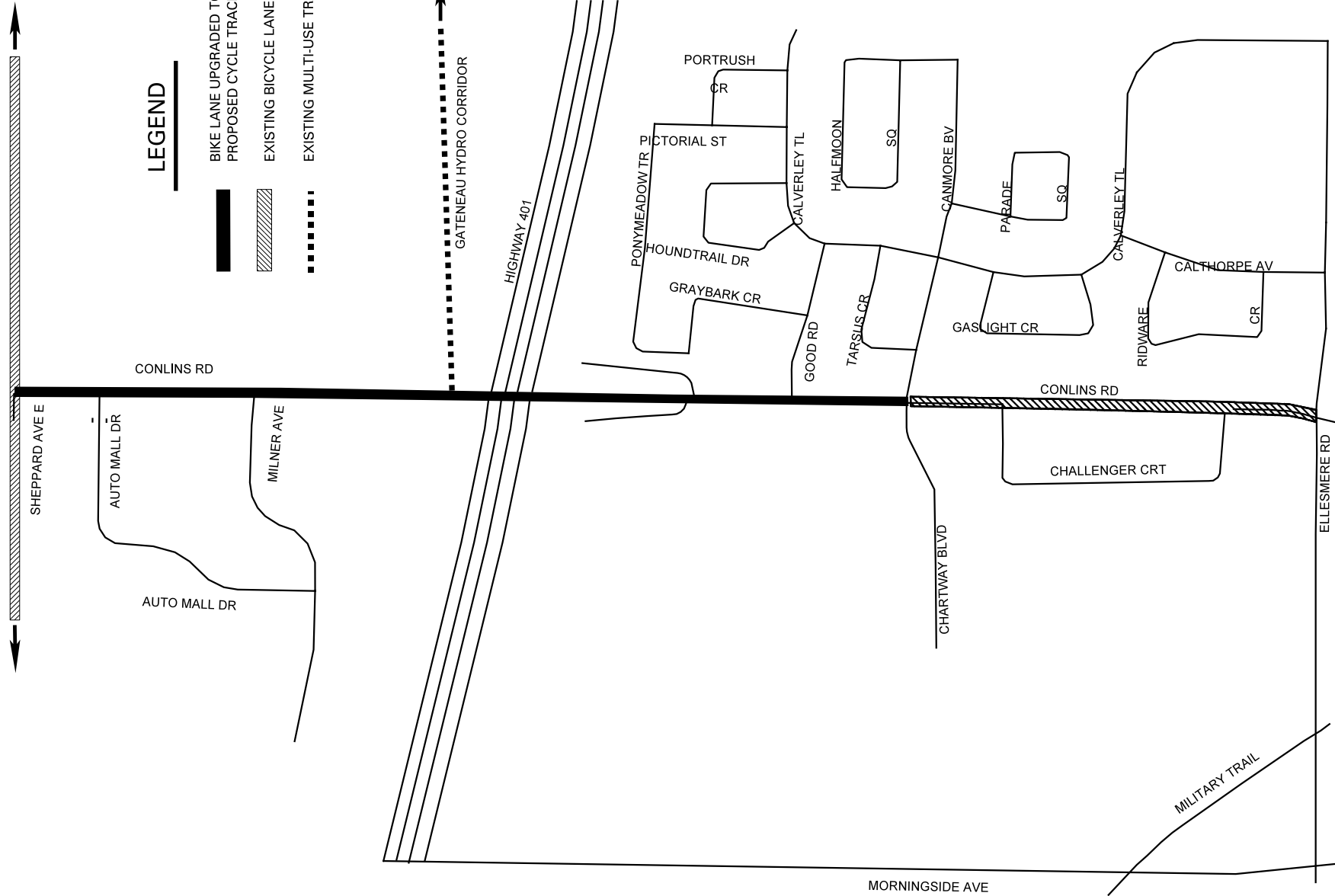


LEGEND

-  BIKE LANE UPGRADED TO PROPOSED CYCLE TRACK
-  EXISTING BICYCLE LANE
-  EXISTING MULTI-USE TRAIL

 GATENEAU HYDRO CORRIDOR

 HIGHWAY 401



ATTACHMENT 1H

CONLINS ROAD LOCATION PLAN