









CITY OF VAUGHAN

CITY OF MARKHAM

## Major City-Wide Cycling Routes

### Status of Routes

-  Existing Routes\*
-  In Design/Construction
-  Environmental Assessment/ Study Underway
-  Study Planned (2019-2021)
-  Study Required
-  Studies Planned in Conjunction
-  Existing Local Cycling Network
-  Rail Line

\* Existing Routes to be considered in Renew Program for future upgrades

Data Source: City of Toronto  
Projection: NAD 1927 MTM 3  
Cartography: City of Toronto

Date: June 2019

