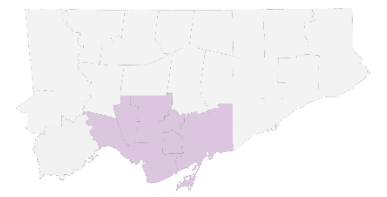


Attachment 10
Vision Zero RSP Accomplishments by District (June 2016 to December 2018)

TORONTO AND EAST YORK ACCOMPLISHMENTS (JUNE 2016 – DECEMBER 2018)



Geometric Safety Improvements

Installed: 28
2019 Planned: 12



Pedestrian Safety Corridor

Installed: 31
2019 Planned: 1



Pavement Marking Improvements

Installed: 428



School Safety Zones

Installed: 33
2019 Planned: 45



Leading Pedestrian Intervals

Installed: 27
2019 Planned: 25



Accessible Pedestrian Signals

Installed: 73
2019 Planned: 8



Missing Links Sidewalk Program

Installed: 0.2km
2019 Planned: 1.708km



Traffic Calming (Speed Humps)

Installed: 108



Mobile Watch Your Speed Program

Installed: 61
2019 Planned: Rotating same stock



LED Blank Out Signs

Installed: 60



Senior Safety Zones

Installed: 22



Cycling: Renew Program

Installed: 66.2



Red Light Cameras

Installed: 108



Arterial Speed Limit Reductions

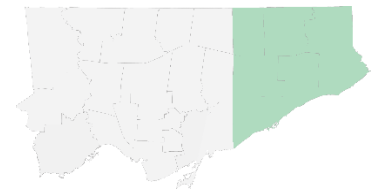
Installed: 101km



Bike Lanes, Cycle Tracks, Multi-Use Trails & Sharrows

Installed: 38km

SCARBOROUGH ACCOMPLISHMENTS (JUNE 2016 – DECEMBER 2018)



Geometric Safety Improvements

Installed: 6
2019 Planned: 7



Pedestrian Safety Corridor

Installed: 11
2019 Planned: 3



Pavement Marking Improvements

Installed: 239



School Safety Zones

Installed: 29
2019 Planned: 23



Leading Pedestrian Intervals

Installed: 17
2019 Planned: 25



Accessible Pedestrian Signals

Installed: 33
2019 Planned: 7



Missing Links Sidewalk Program

Installed: 5.3km
2019 Planned: 3.9km



Traffic Calming (Speed Humps)

Installed: 3



Mobile Watch Your Speed Program

Installed: 45
2019 Planned: Rotating same stock



LED Blank Out Signs

Installed: 4



Senior Safety Zones

Installed: 18



Cycling: Renew Program

Installed: 5.7km



Red Light Cameras

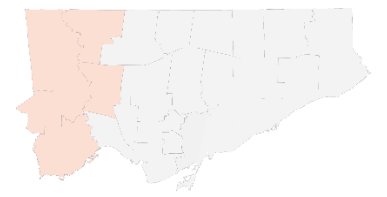
Installed: 108



Arterial Speed Limit Reductions

Installed: 10

ETOBICOKE YORK ACCOMPLISHMENTS (JUNE 2016 – DECEMBER 2018)



Geometric Safety Improvements

Installed: 5
2019 Planned: 12



Pedestrian Safety Corridor

Installed: 11
2019 Planned: 1



Pavement Marking Improvements

Installed: 148



School Safety Zones

Installed: 24
2019 Planned: 16



Leading Pedestrian Intervals

Installed: 18
2019 Planned: 25



Accessible Pedestrian Signals

Installed: 16
2019 Planned: 4



Missing Links Sidewalk Program

Installed: 7.02km
2019 Planned: 4.675km



Traffic Calming (Speed Humps)

Installed: 21



Mobile Watch Your Speed Program

Installed: 38
2019 Planned: Rotating same stock



LED Blank Out Signs

Installed: 2



Senior Safety Zones

Installed: 11



Cycling: Renew Program

Installed: 30.3



Red Light Cameras

Installed: 20



Arterial Speed Limit Reductions

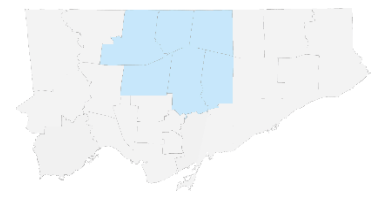
Installed: 25



Bike Lanes, Cycle Tracks, Multi-Use Trails & Sharrows

Installed: 18.9km

NORTH YORK ACCOMPLISHMENTS (JUNE 2016 – DECEMBER 2018)



Geometric Safety Improvements

Installed: 6
2019 Planned: 2



Pedestrian Safety Corridor

Installed: 4
2019 Planned: 2



Pavement Marking Improvements

Installed: 114



School Safety Zones

Installed: 25
2019 Planned: 19



Leading Pedestrian Intervals

Installed: 17
2019 Planned: 25



Accessible Pedestrian Signals

Installed: 34
2019 Planned: 8



Missing Links Sidewalk Program

Installed: 8.821km
2019 Planned: 1.84km



Traffic Calming (Speed Humps)

Installed: 15



Mobile Watch Your Speed Program

Installed: 44
2019 Planned: Rotating same stock



LED Blank Out Signs

Installed: 2



Senior Safety Zones

Installed: 13



Red Light Cameras

Installed: 9



Arterial Speed Limit Reductions

Installed: 13



Bike Lanes, Cycle Tracks, Multi-Use Trails & Sharrows

Installed: 2.1km