

**Legend**

Programmed Cycling Projects

- Underway
- New
- Renew
- - - Study
- - - Approved for Future Implementation

Implementation of projects is subject to public consultation, Council approval, feasibility of route alignment and detailed design, and capital infrastructure coordination.


GTA

- GTA Boundaries

Existing Cycling Network

- Cycle tracks, bike lanes, contra-flow bike lanes, wayfinding sharrows, signed routes, multi-use trails, park roads

TTC Stations



GO Stations



Lake Ontario



District

- Etobicoke York
- All Other Districts

GTA Roads

- Roads
- River

Road Classification Network

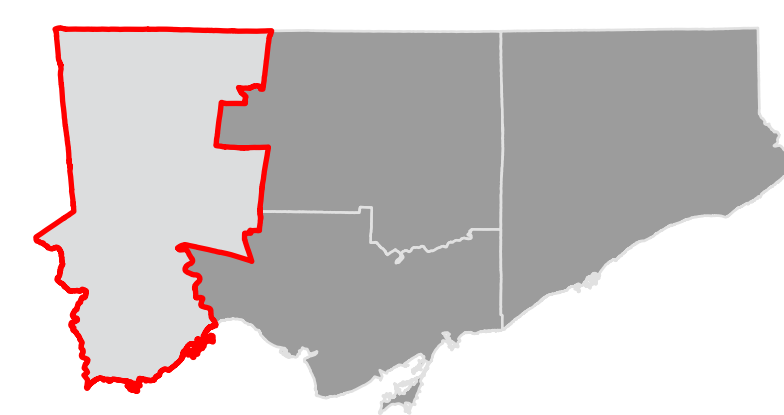
- Roads
- River
- Walkway

Parks and Recreation Areas



**2022 - 2024  
Cycling Program**

**Etobicoke York District**



Data Source: Contains information licensed under the Open Government License - Toronto

Projection: NAD 1983 CSRS MTM 10  
Cartography: Transportation Services, City of Toronto

Date: November 2021





# 2022 - 2024 Cycling Program

North York District

## Legend

### Programmed Cycling Projects

- Underway
- New
- Renew
- Study
- Approved for Future Implementation

Implementation of projects is subject to public consultation, Council approval, feasibility of route alignment and detailed design, and capital infrastructure coordination.

### Existing Cycling Network

- Cycle tracks, bike lanes, contra-flow bike lanes, wayfinding sharrows, signed routes, multi-use trails, park roads

### TTC Stations



### GO Stations



### Road Classification Network

- Roads
- River
- Walkway

### Parks and Recreation Areas



### District

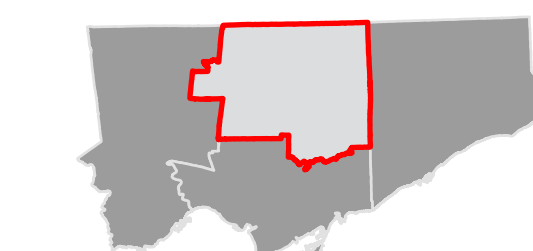
- North York
- All Other Districts

### GTA Roads

- Roads
- River

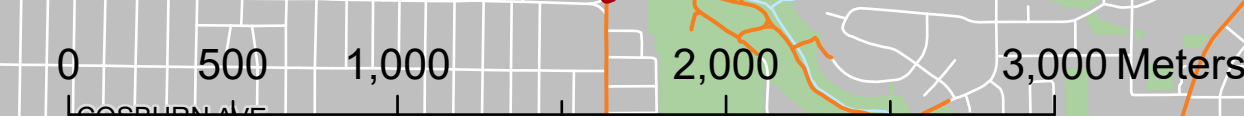
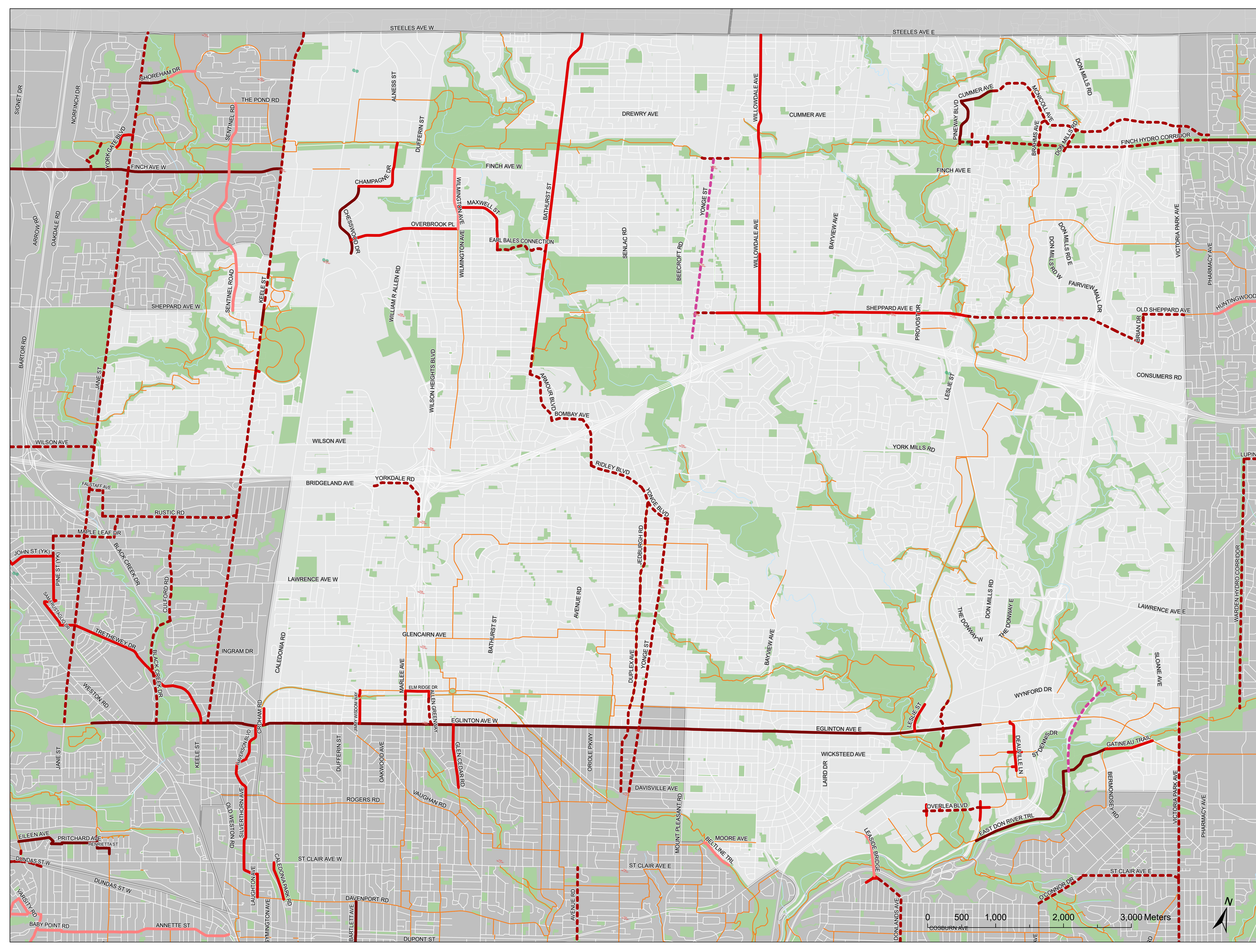
### GTA

- GTA Boundaries



Data Source: Contains information licensed under the Open Government License - Toronto

Projection: NAD 1983 CSRS MTM 10  
Cartography: Transportation Services, City of Toronto  
Date: November 2021





# 2022 - 2024 Cycling Program

Scarborough District

## Legend

### Programmed Cycling Projects

- Underway
- New
- Renew
- - - Study
- - - Approved for Future Implementation

*Implementation of projects is subject to public consultation, Council approval, feasibility of route alignment and detailed design, and capital infrastructure coordination.*

### Existing Cycling Network

- Cycle tracks, bike lanes, contra-flow bike lanes, wayfinding sharrows, signed routes, multi-use trails, park roads

### TTC Stations



### GO Stations



### Road Classification Network

- Roads
- River
- Walkway

### Parks and Recreation Areas



### District

- Scarborough
- All Other Districts

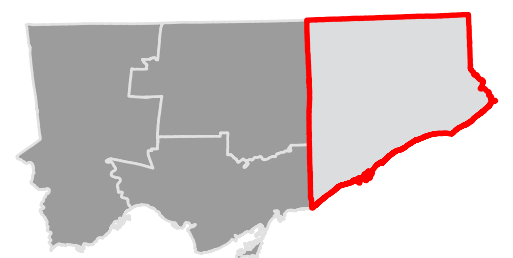
### GTA

- GTA Boundaries

### GTA Roads

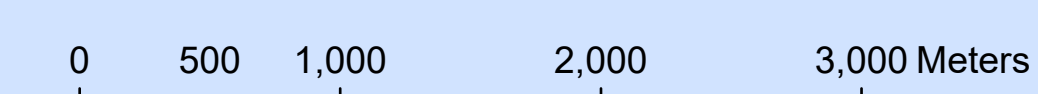
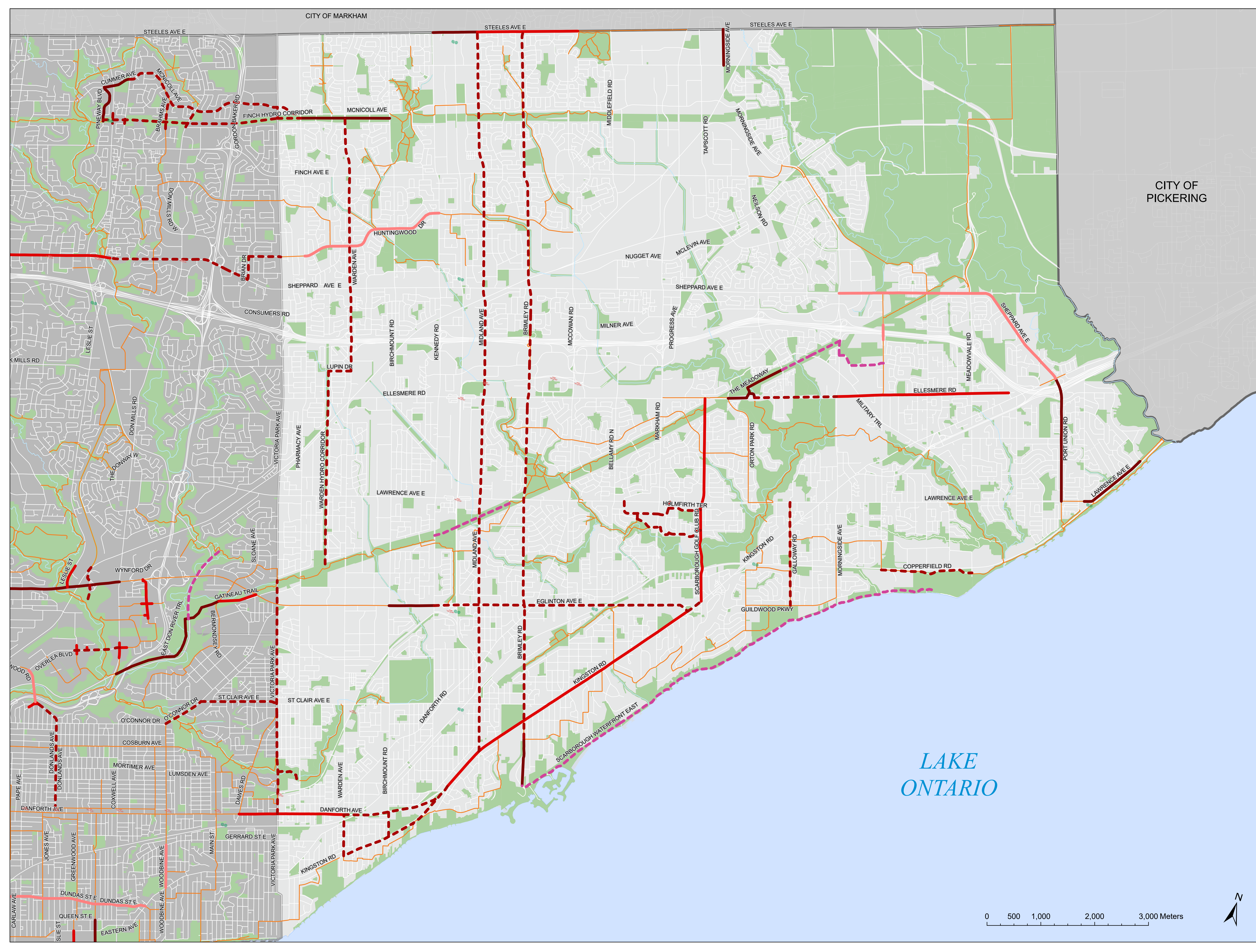
- Roads
- River

### Lake Ontario



Data Source: Contains information licensed under the Open Government License - Toronto

Projection: NAD 1983 CSRS MTM 10  
Cartography: Transportation Services, City of Toronto  
Date: November 2021





# 2022 - 2024 Cycling Program

Toronto and East York  
District

## Legend

### Programmed Cycling Projects

- Underway
- New
- Renew
- Study
- Approved for Future Implementation

Implementation of projects is subject to public consultation, Council approval, feasibility of route alignment and detailed design, and capital infrastructure coordination.

### Existing Cycling Network

- Cycle tracks, bike lanes, contra-flow bike lanes, wayfinding sharrows, signed routes, multi-use trails, park roads

### TTC Stations



### GO Stations



### Road Classification Network

- Roads
- River
- Walkway

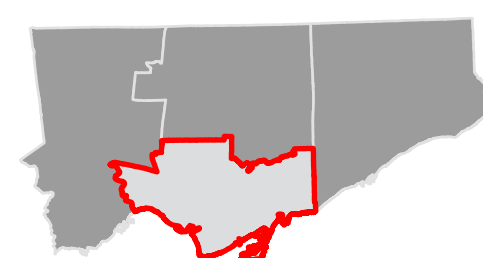

### Parks and Recreation Areas



### District

- Toronto and East York
- All Other Districts

### Lake Ontario



Data Source: Contains information licensed under the Open Government License - Toronto

Projection: NAD 1983 CSRS MTM 10  
Cartography: Transportation Services, City of Toronto  
Date: November 2021



0 500 1,000 2,000 3,000 Meters



LAKE  
ONTARIO