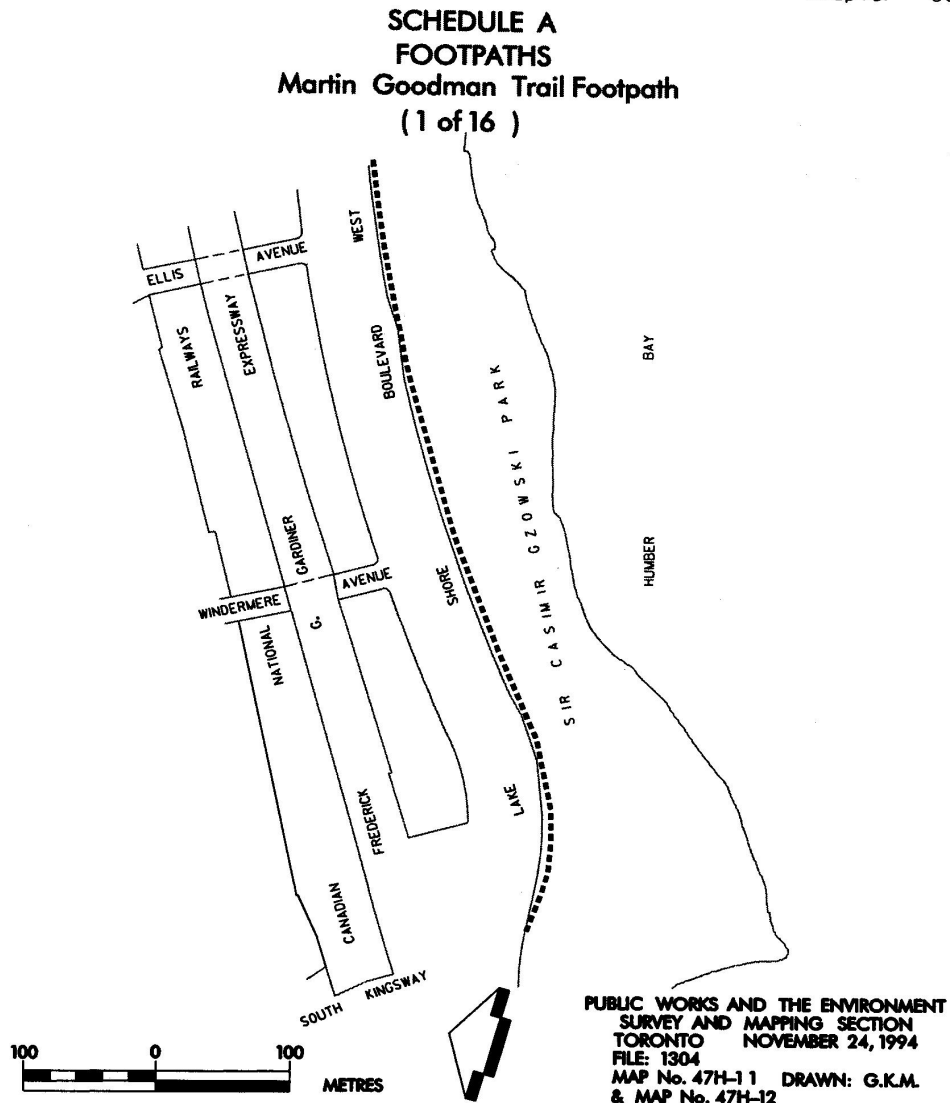


TORONTO MUNICIPAL CODE  
CHAPTER 886, FOOTPATHS, PEDESTRIAN WAYS, BICYCLE PATHS, BICYCLE LANES  
AND CYCLE TRACKS  
SCHEDULE A, FOOTPATHS

**Schedule A  
Footpaths**

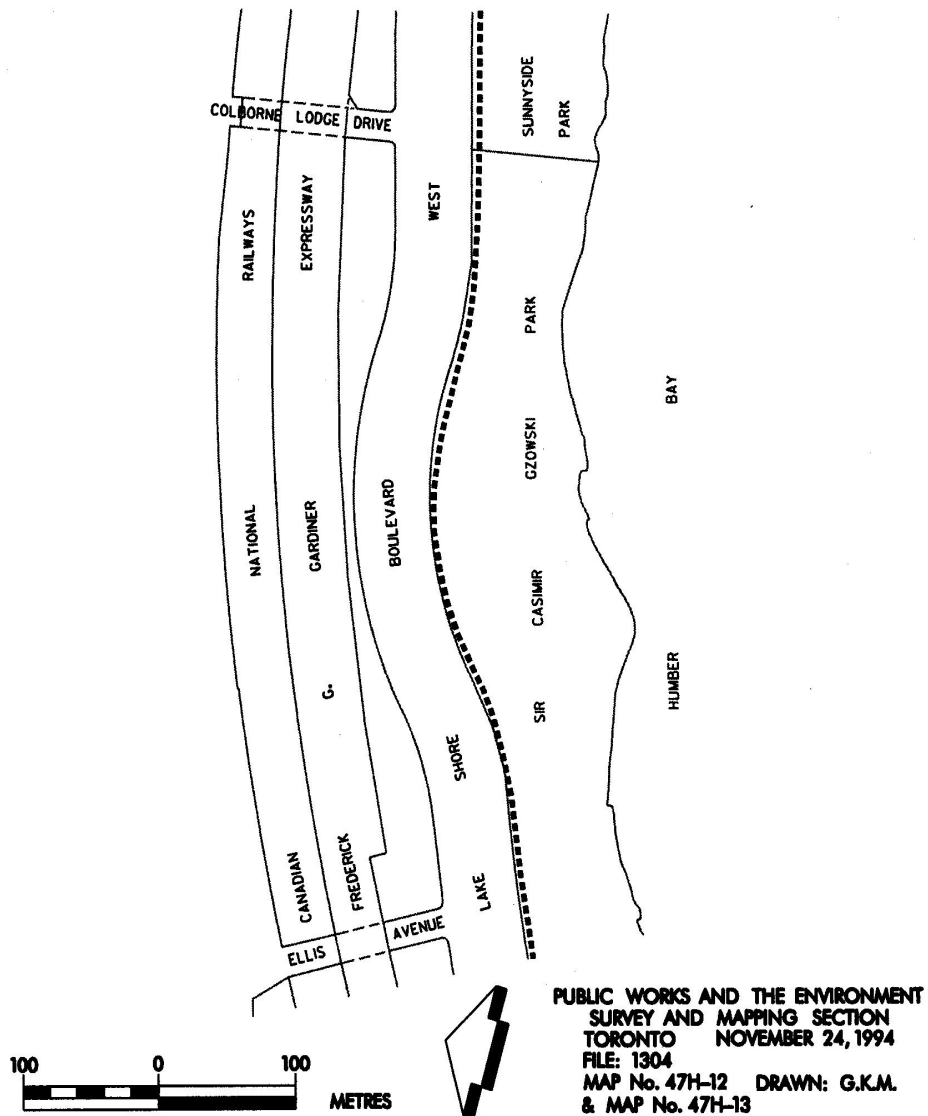
Chapter 886



TORONTO MUNICIPAL CODE  
CHAPTER 886, FOOTPATHS, PEDESTRIAN WAYS, BICYCLE PATHS, BICYCLE LANES  
AND CYCLE TRACKS  
SCHEDULE A, FOOTPATHS

Chapter 886

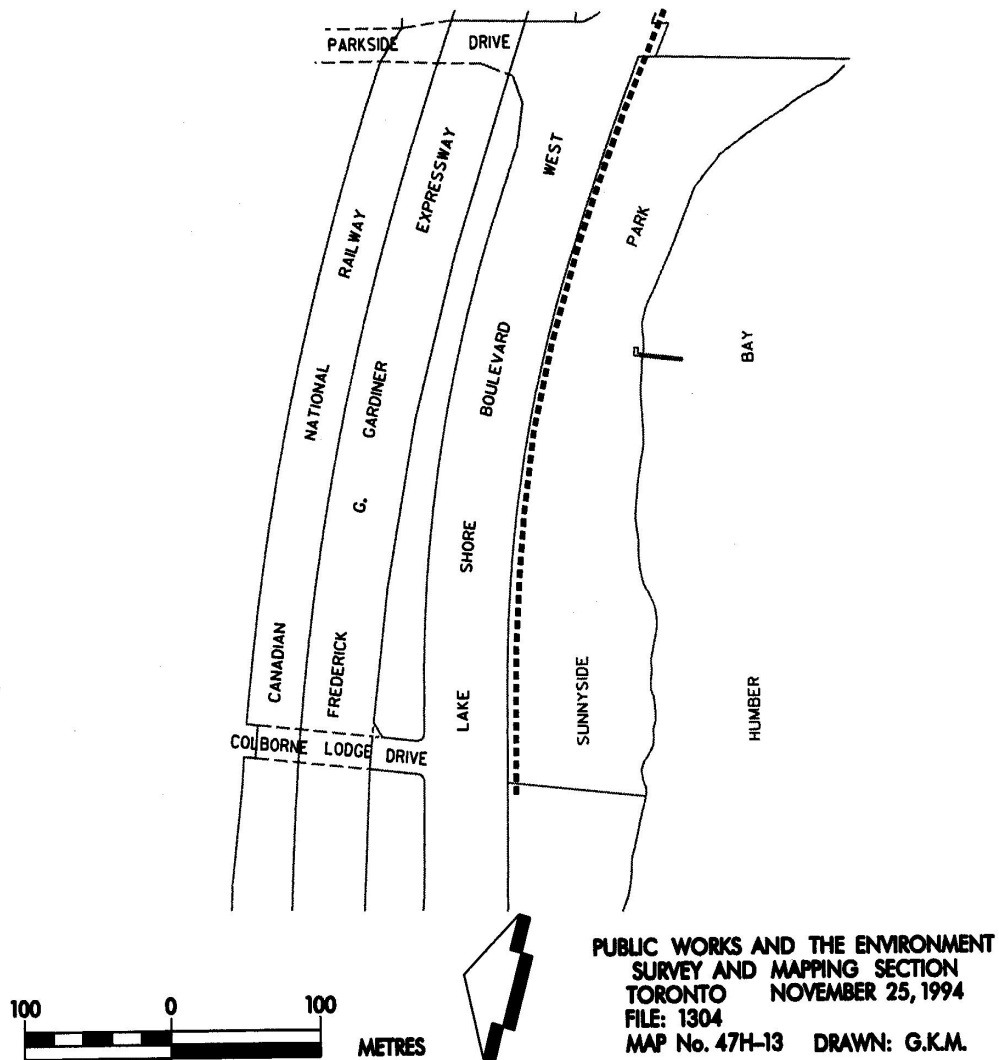
**SCHEDULE A  
FOOTPATHS  
Martin Goodman Trail Footpath  
( 2 of 16 )**



TORONTO MUNICIPAL CODE  
CHAPTER 886, FOOTPATHS, PEDESTRIAN WAYS, BICYCLE PATHS, BICYCLE LANES  
AND CYCLE TRACKS  
SCHEDULE A, FOOTPATHS

Chapter 886

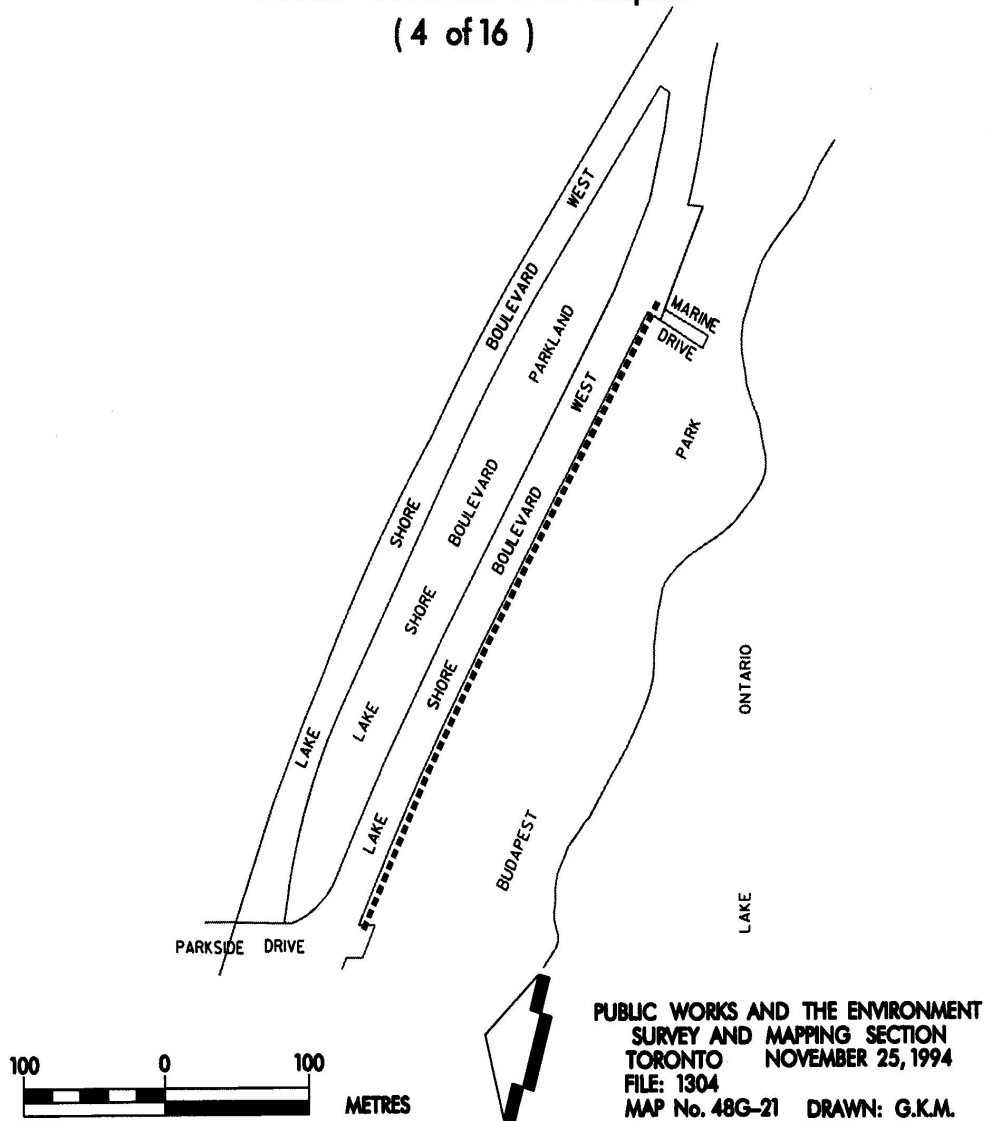
**SCHEDULE A  
FOOTPATHS  
Martin Goodman Trail Footpath  
( 3 of 16 )**



TORONTO MUNICIPAL CODE  
CHAPTER 886, FOOTPATHS, PEDESTRIAN WAYS, BICYCLE PATHS, BICYCLE LANES  
AND CYCLE TRACKS  
SCHEDULE A, FOOTPATHS

Chapter 886

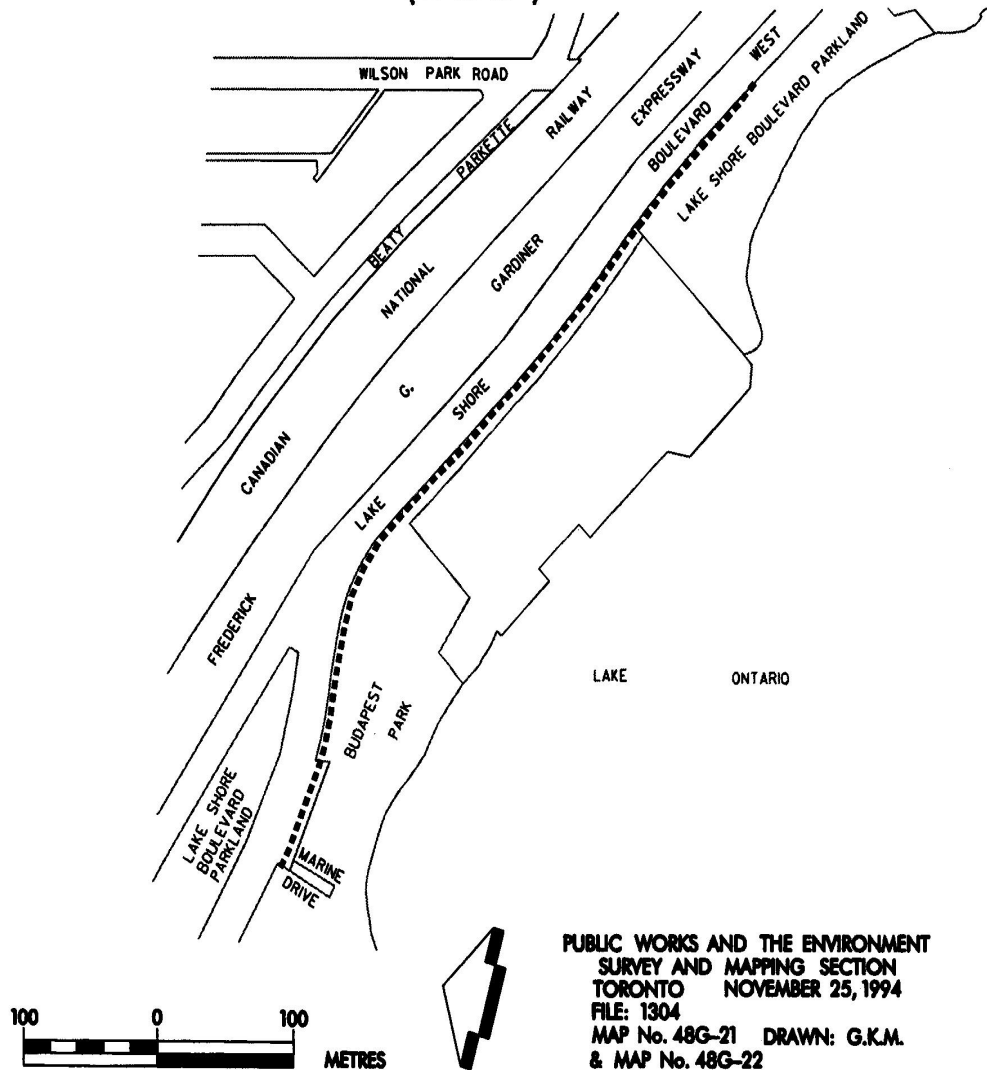
**SCHEDULE A  
FOOTPATHS  
Martin Goodman Trail Footpath  
( 4 of 16 )**



TORONTO MUNICIPAL CODE  
CHAPTER 886, FOOTPATHS, PEDESTRIAN WAYS, BICYCLE PATHS, BICYCLE LANES  
AND CYCLE TRACKS  
SCHEDULE A, FOOTPATHS

Chapter 886

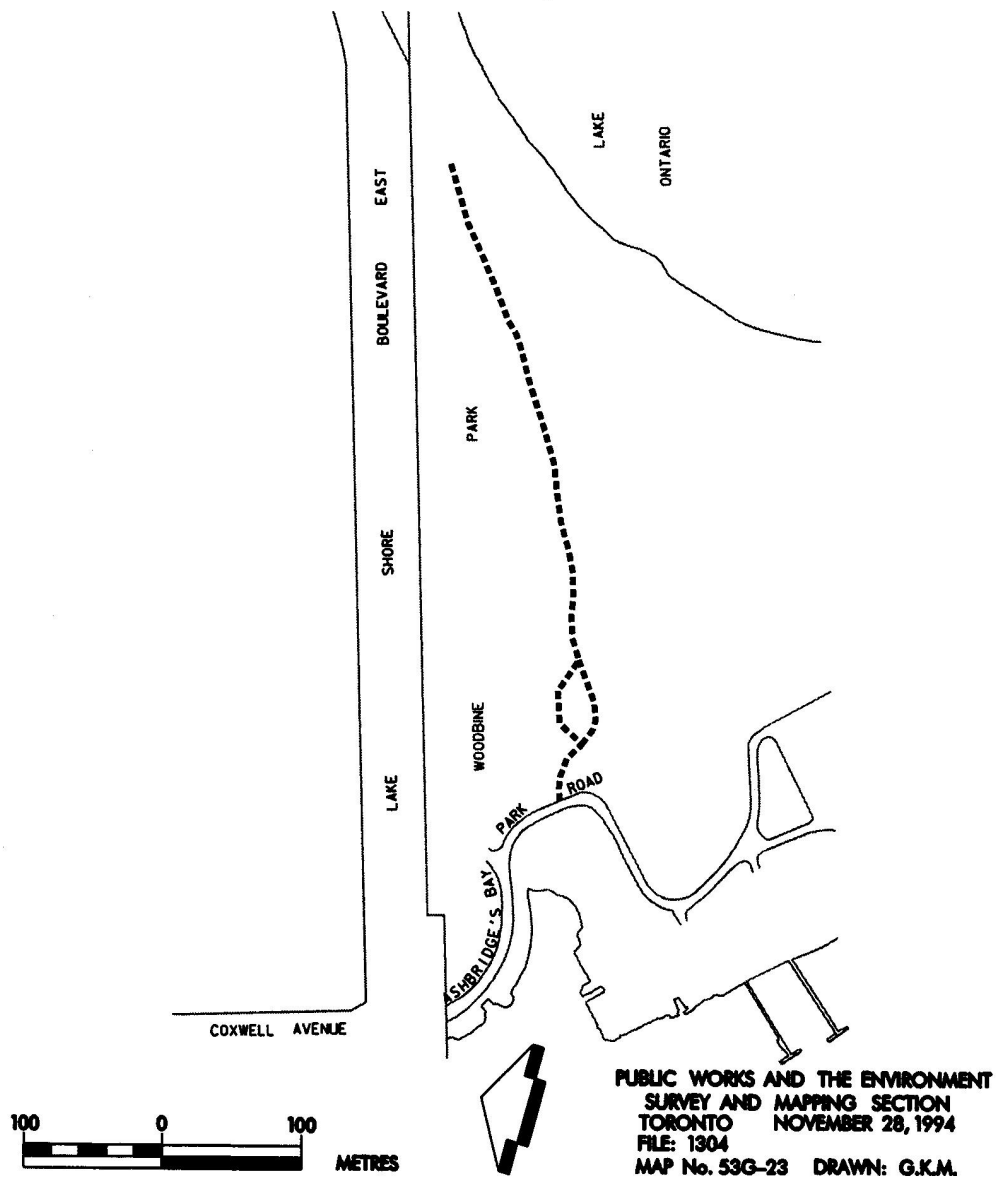
**SCHEDULE A  
FOOTPATHS  
Martin Goodman Trail Footpath  
( 5 of 16 )**



TORONTO MUNICIPAL CODE  
CHAPTER 886, FOOTPATHS, PEDESTRIAN WAYS, BICYCLE PATHS, BICYCLE LANES  
AND CYCLE TRACKS  
SCHEDULE A, FOOTPATHS

Chapter 886

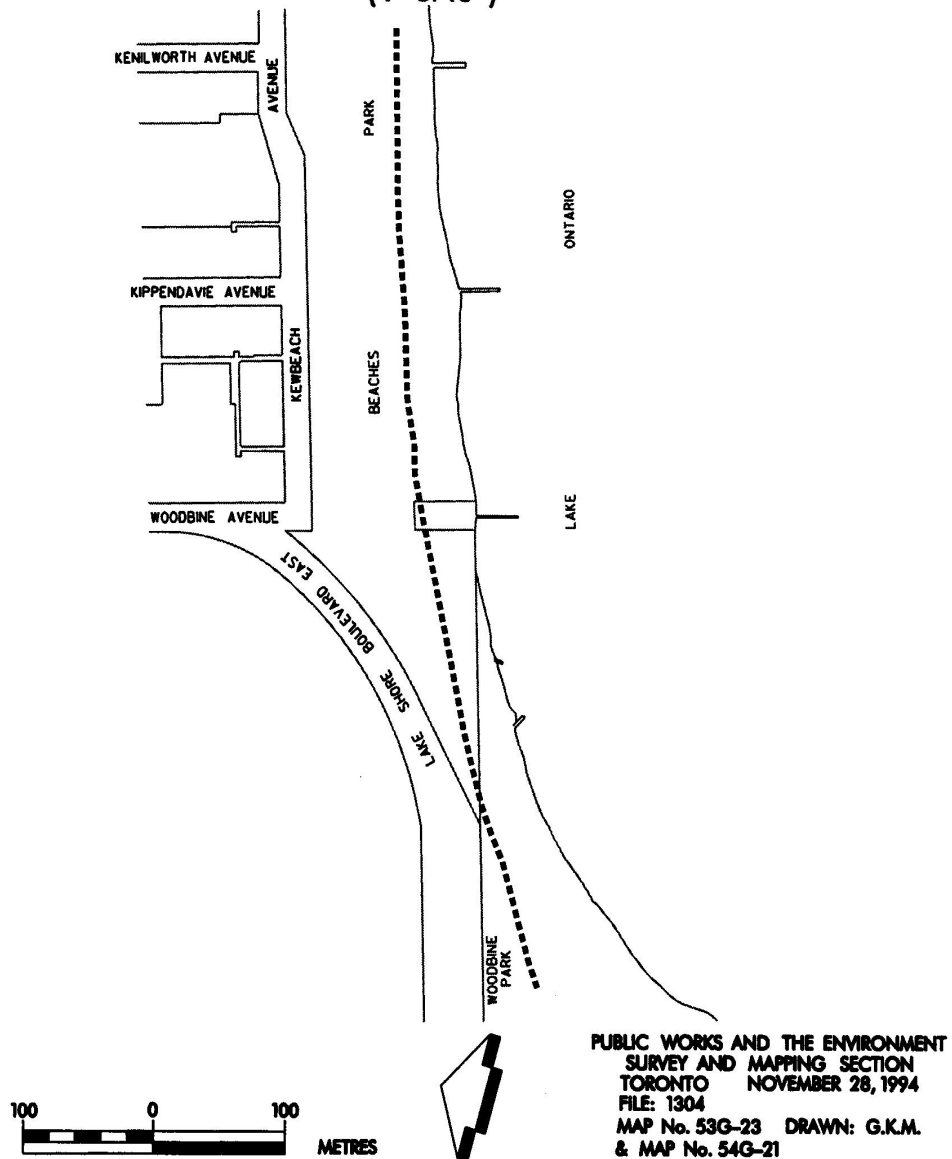
**SCHEDULE A  
FOOTPATHS  
Martin Goodman Trail Footpath  
( 6 of 16 )**



TORONTO MUNICIPAL CODE  
CHAPTER 886, FOOTPATHS, PEDESTRIAN WAYS, BICYCLE PATHS, BICYCLE LANES  
AND CYCLE TRACKS  
SCHEDULE A, FOOTPATHS

Chapter 886

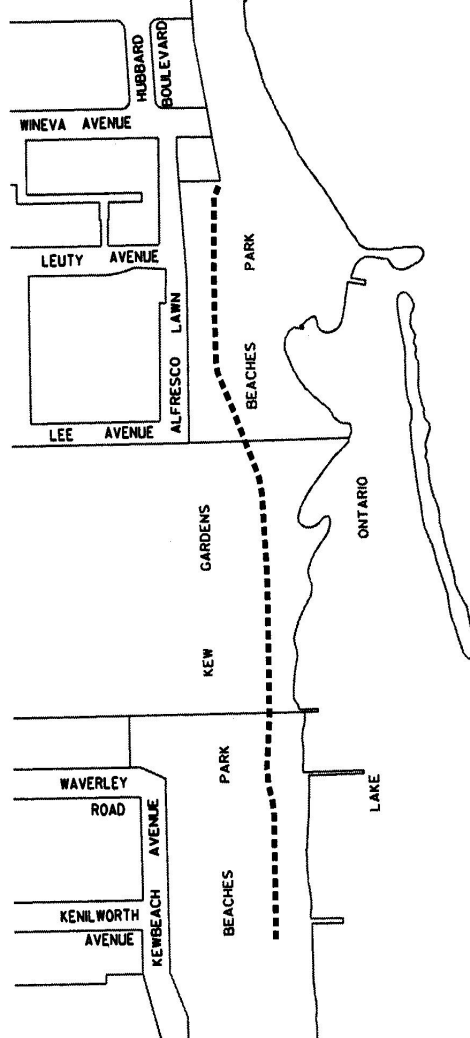
**SCHEDULE A  
FOOTPATHS**  
**Martin Goodman Trail Footpath**  
**( 7 of 16 )**



TORONTO MUNICIPAL CODE  
CHAPTER 886, FOOTPATHS, PEDESTRIAN WAYS, BICYCLE PATHS, BICYCLE LANES  
AND CYCLE TRACKS  
SCHEDULE A, FOOTPATHS

Chapter 886

**SCHEDULE A  
FOOTPATHS  
Martin Goodman Trail Footpath  
( 8 of 16 )**



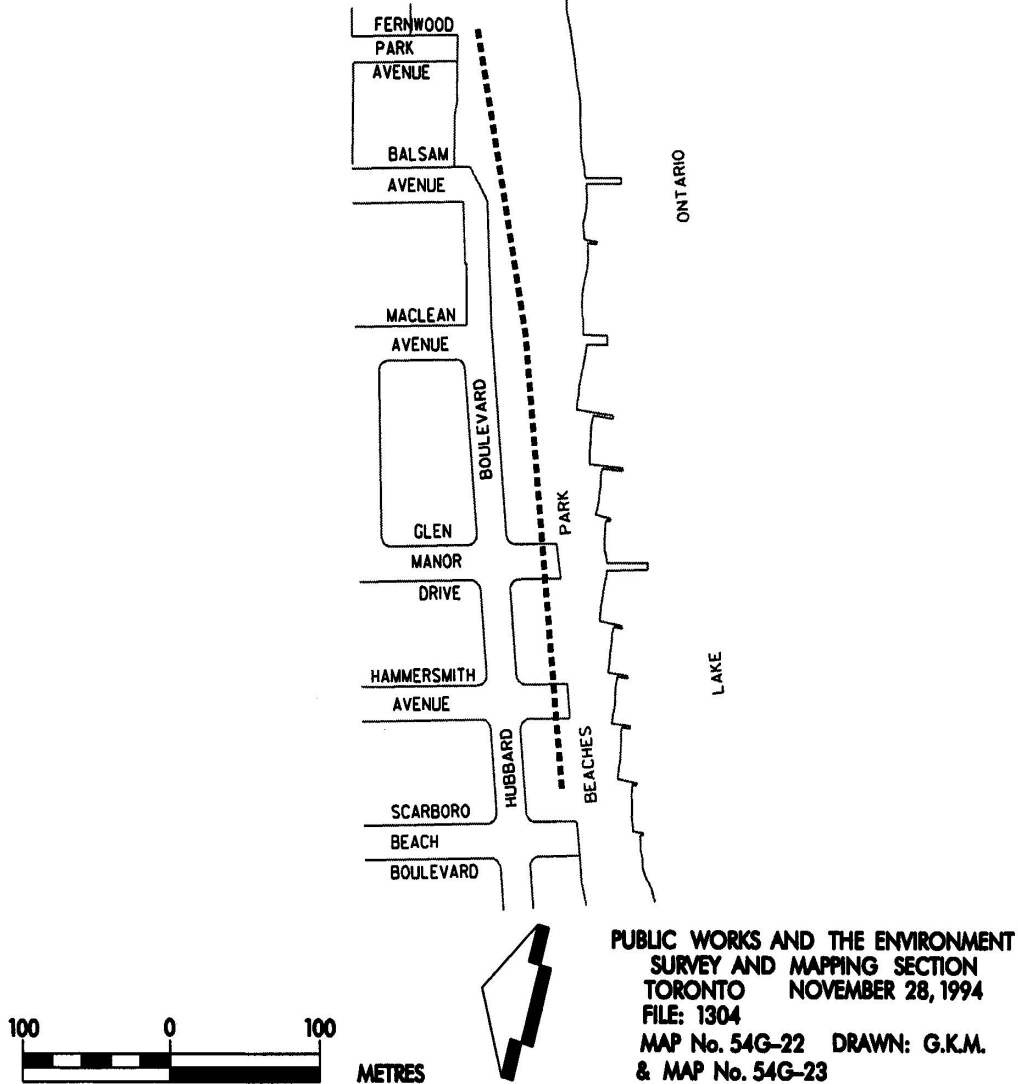
PUBLIC WORKS AND THE ENVIRONMENT  
SURVEY AND MAPPING SECTION  
TORONTO NOVEMBER 28, 1994  
FILE: 1304  
MAP No. 54G-21 DRAWN: G.K.M.  
& MAP No. 54G-22



TORONTO MUNICIPAL CODE  
CHAPTER 886, FOOTPATHS, PEDESTRIAN WAYS, BICYCLE PATHS, BICYCLE LANES  
AND CYCLE TRACKS  
SCHEDULE A, FOOTPATHS

Chapter 886

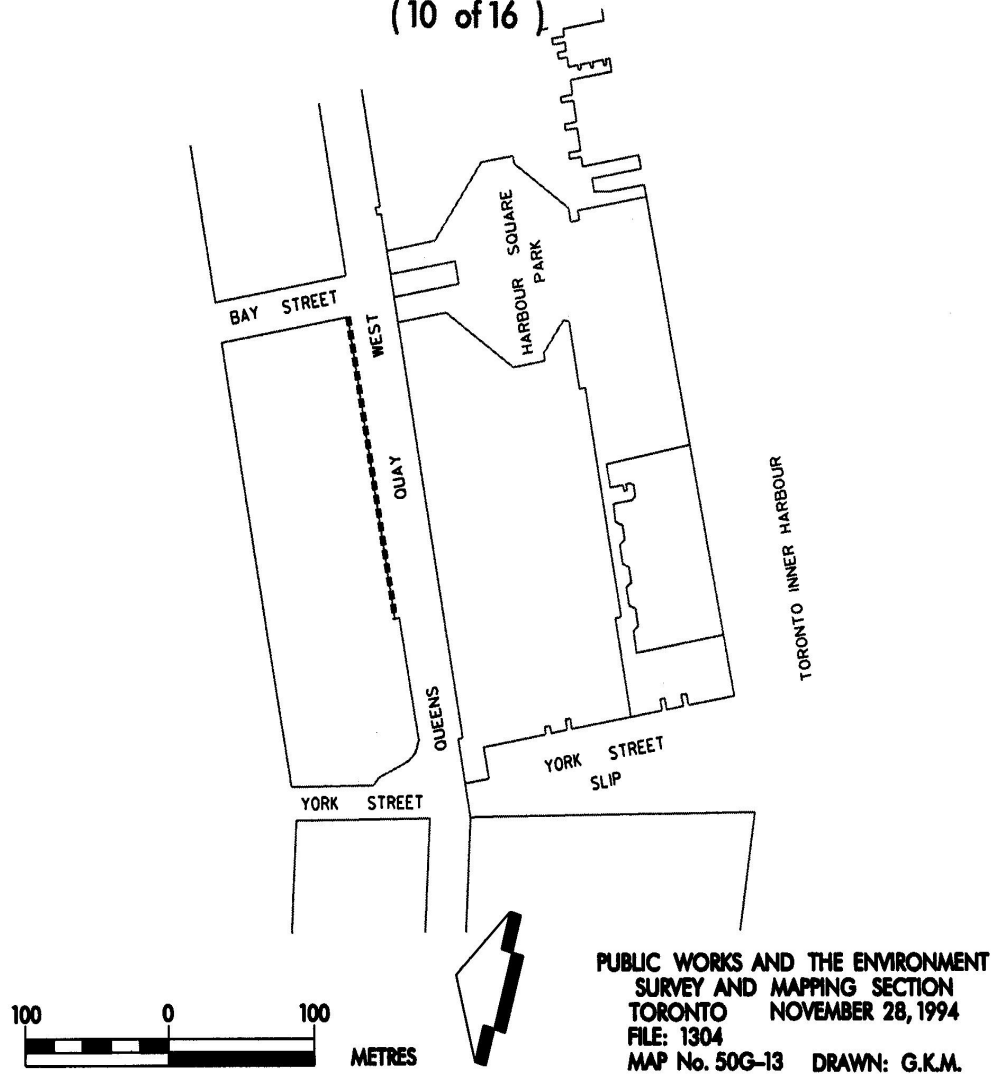
**SCHEDULE A**  
**FOOTPATHS**  
**Martin Goodman Trail Footpath**  
**( 9 of 16 )**



TORONTO MUNICIPAL CODE  
CHAPTER 886, FOOTPATHS, PEDESTRIAN WAYS, BICYCLE PATHS, BICYCLE LANES  
AND CYCLE TRACKS  
SCHEDULE A, FOOTPATHS

Chapter 886

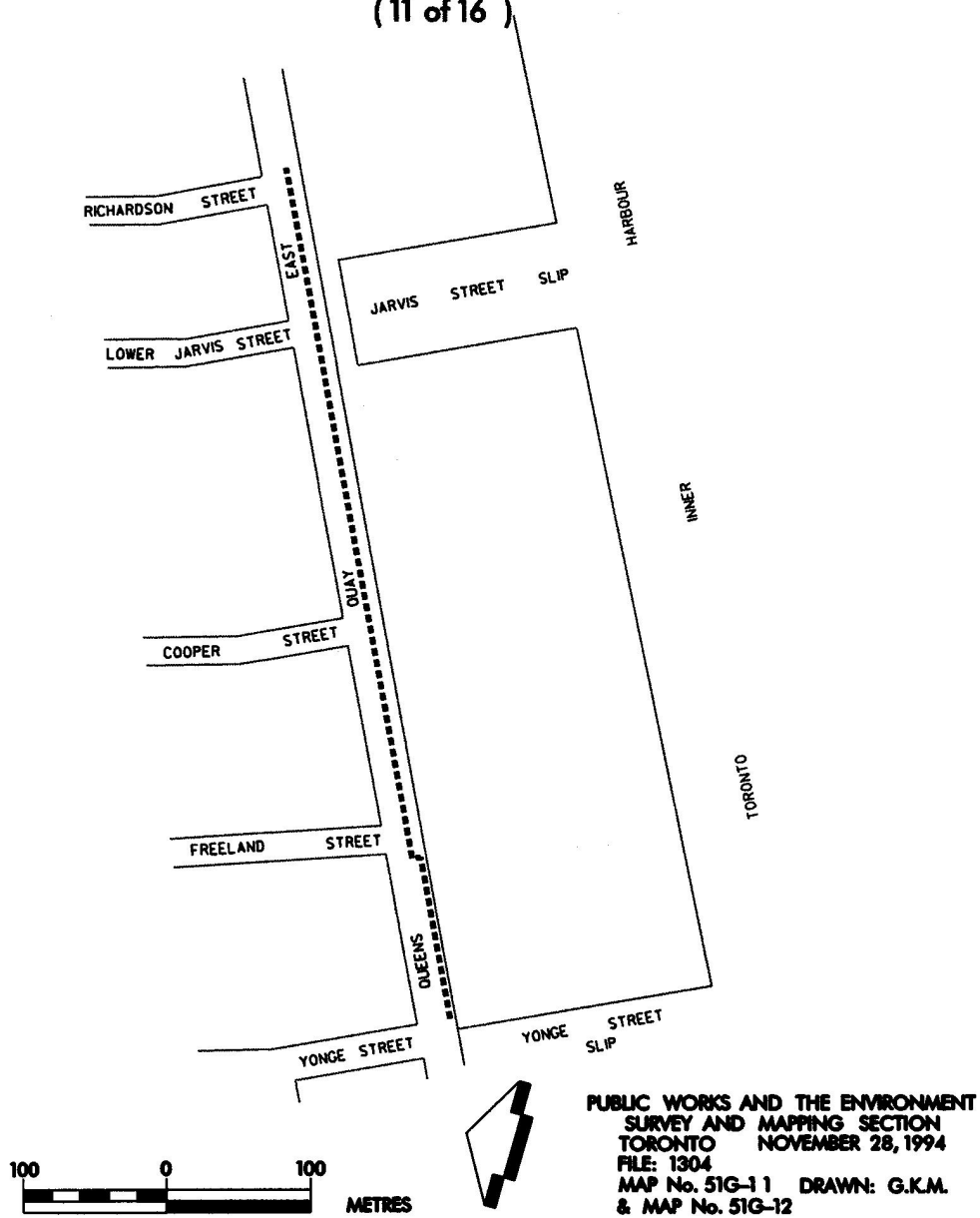
**SCHEDULE A  
FOOTPATHS**  
**Martin Goodman Trail Footpath**  
**( 10 of 16 )**



TORONTO MUNICIPAL CODE  
CHAPTER 886, FOOTPATHS, PEDESTRIAN WAYS, BICYCLE PATHS, BICYCLE LANES  
AND CYCLE TRACKS  
SCHEDULE A, FOOTPATHS

Chapter 886

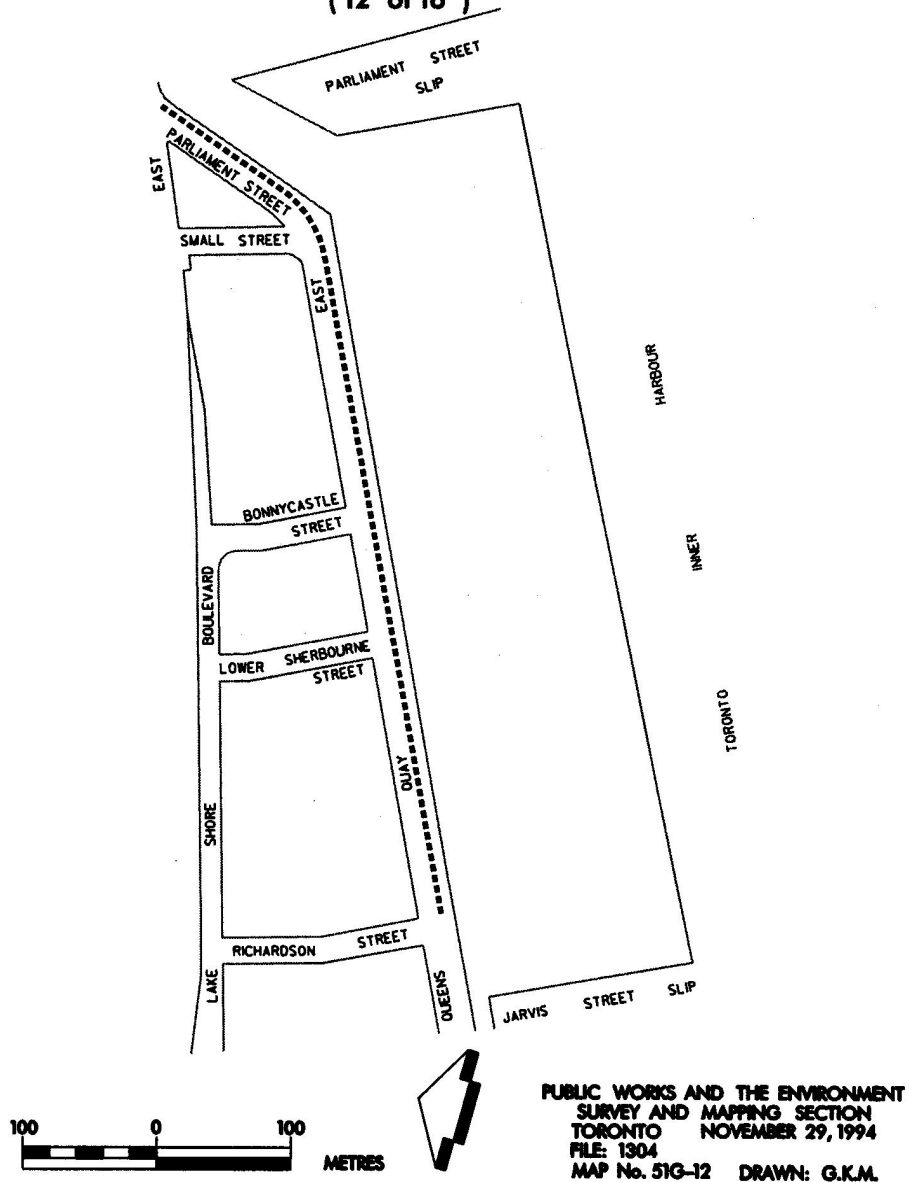
**SCHEDULE A  
FOOTPATHS**  
**Martin Goodman Trail Footpath**  
**( 11 of 16 )**



TORONTO MUNICIPAL CODE  
CHAPTER 886, FOOTPATHS, PEDESTRIAN WAYS, BICYCLE PATHS, BICYCLE LANES  
AND CYCLE TRACKS  
SCHEDULE A, FOOTPATHS

Chapter 886

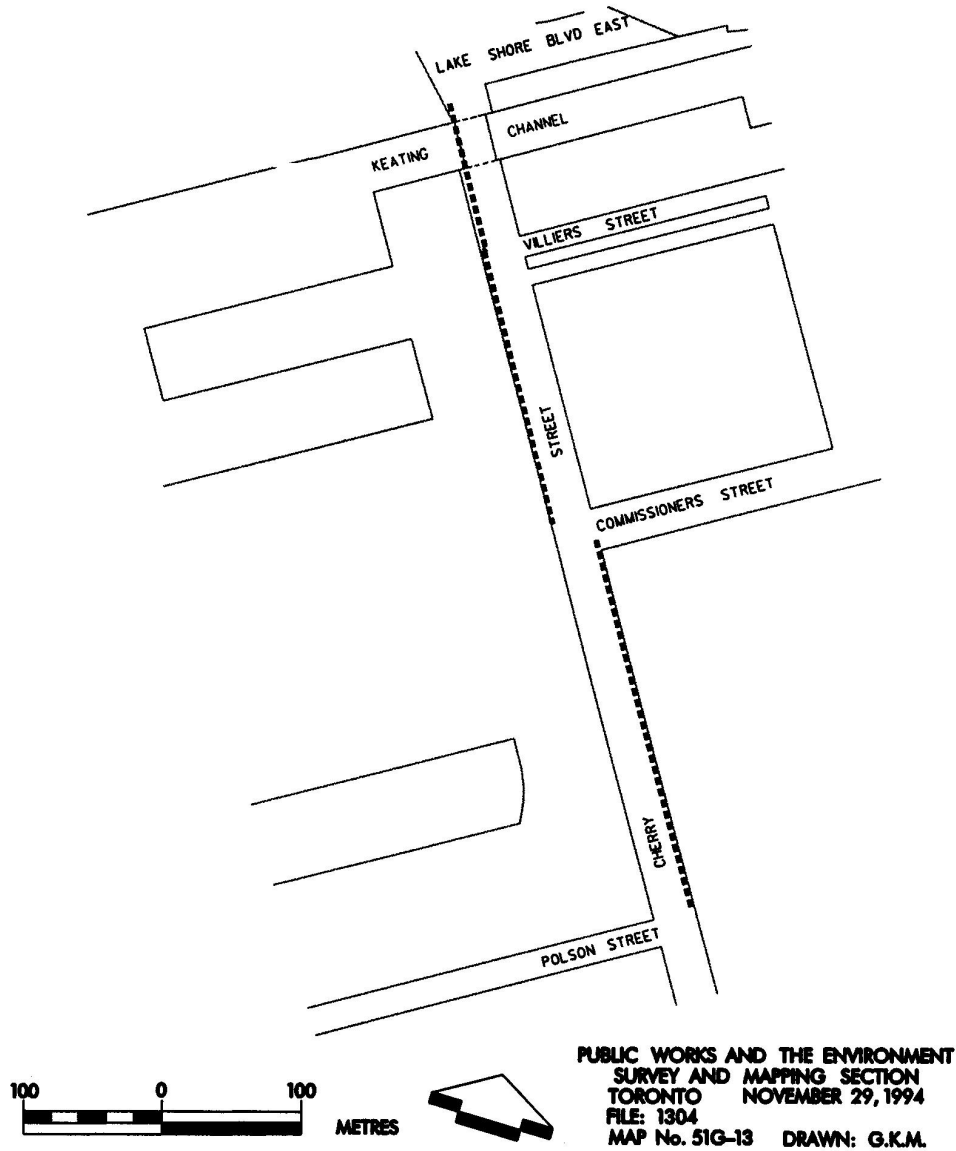
**SCHEDULE A  
FOOTPATHS  
Martin Goodman Trail Footpath  
( 12 of 16 )**



TORONTO MUNICIPAL CODE  
CHAPTER 886, FOOTPATHS, PEDESTRIAN WAYS, BICYCLE PATHS, BICYCLE LANES  
AND CYCLE TRACKS  
SCHEDULE A, FOOTPATHS

Chapter 886

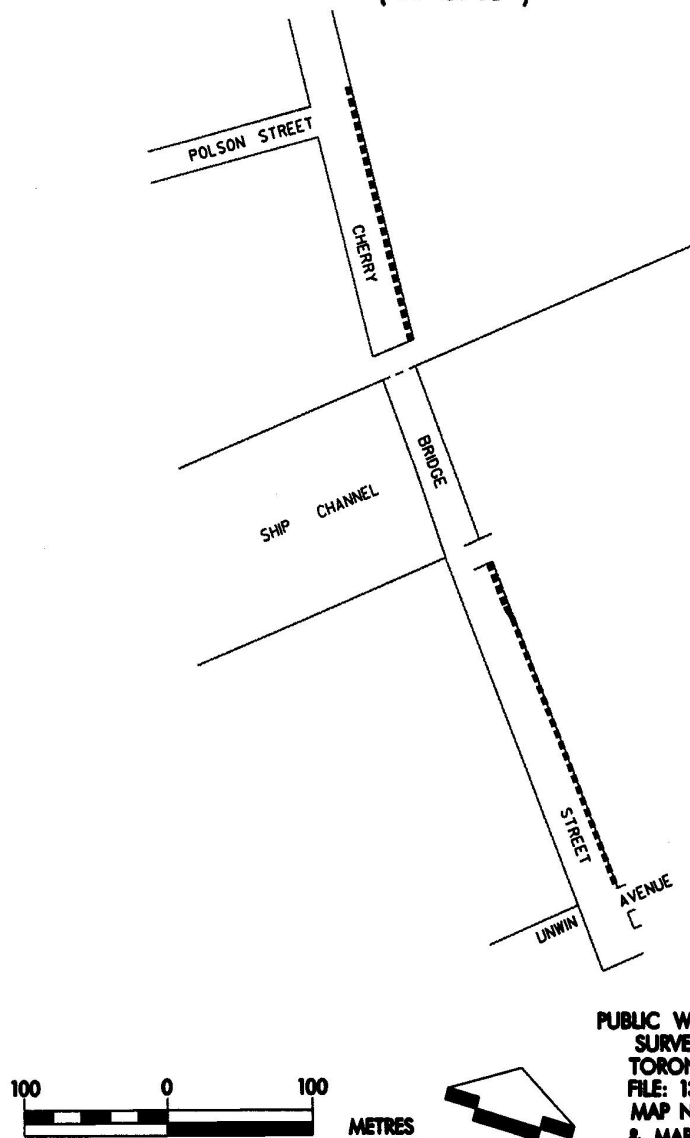
**SCHEDULE A  
FOOTPATHS  
Martin Goodman Trail Footpath  
( 13 of 16 )**



TORONTO MUNICIPAL CODE  
CHAPTER 886, FOOTPATHS, PEDESTRIAN WAYS, BICYCLE PATHS, BICYCLE LANES  
AND CYCLE TRACKS  
SCHEDULE A, FOOTPATHS

Chapter 886

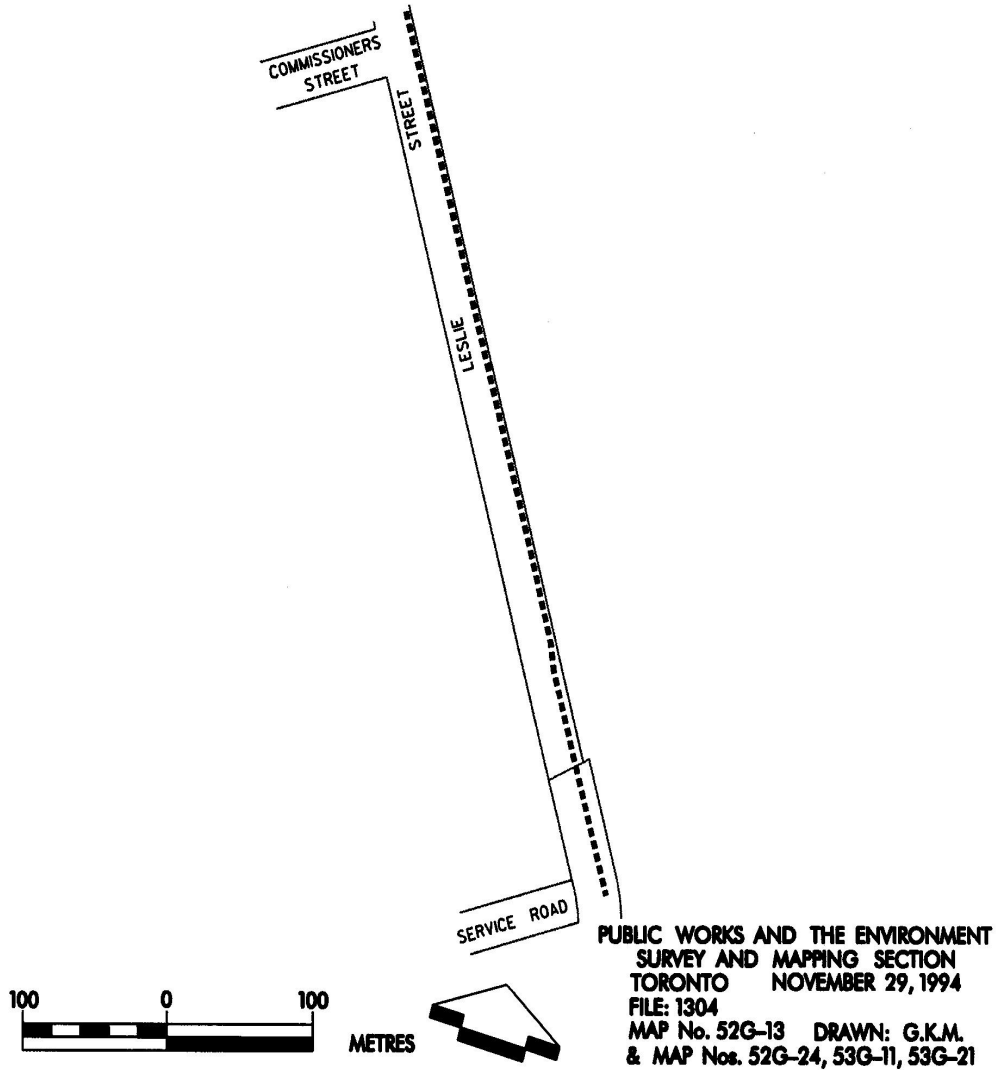
**SCHEDULE A  
FOOTPATHS  
Martin Goodman Trail Footpath  
( 14 of 16 )**



TORONTO MUNICIPAL CODE  
CHAPTER 886, FOOTPATHS, PEDESTRIAN WAYS, BICYCLE PATHS, BICYCLE LANES  
AND CYCLE TRACKS  
SCHEDULE A, FOOTPATHS

Chapter 886

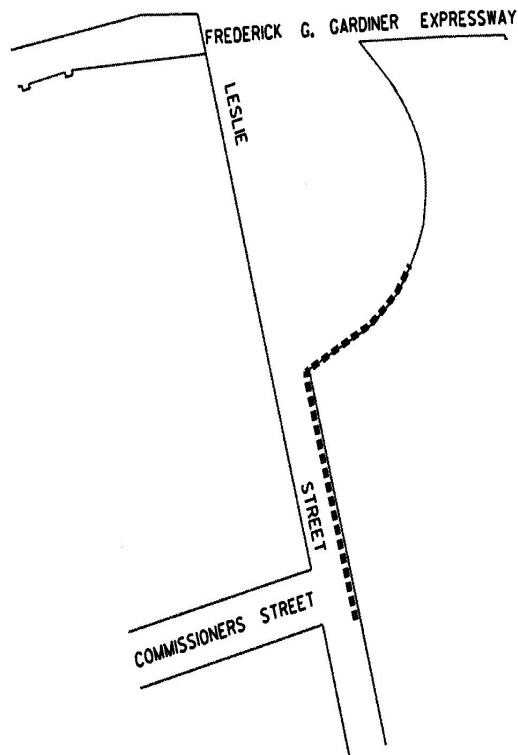
**SCHEDULE A  
FOOTPATHS  
Martin Goodman Trail Footpath  
( 15 of 16 )**



TORONTO MUNICIPAL CODE  
CHAPTER 886, FOOTPATHS, PEDESTRIAN WAYS, BICYCLE PATHS, BICYCLE LANES  
AND CYCLE TRACKS  
SCHEDULE A, FOOTPATHS

Chapter 886

**SCHEDULE A**  
**FOOTPATHS**  
**Martin Goodman Trail Footpath**  
**( 16 of 16 )**



PUBLIC WORKS AND THE ENVIRONMENT  
SURVEY AND MAPPING SECTION  
TORONTO NOVEMBER 29, 1994  
FILE: 1304  
MAP No. 52G-13 DRAWN: G.K.M.  
& MAP Nos. 52G-24, 53G-21