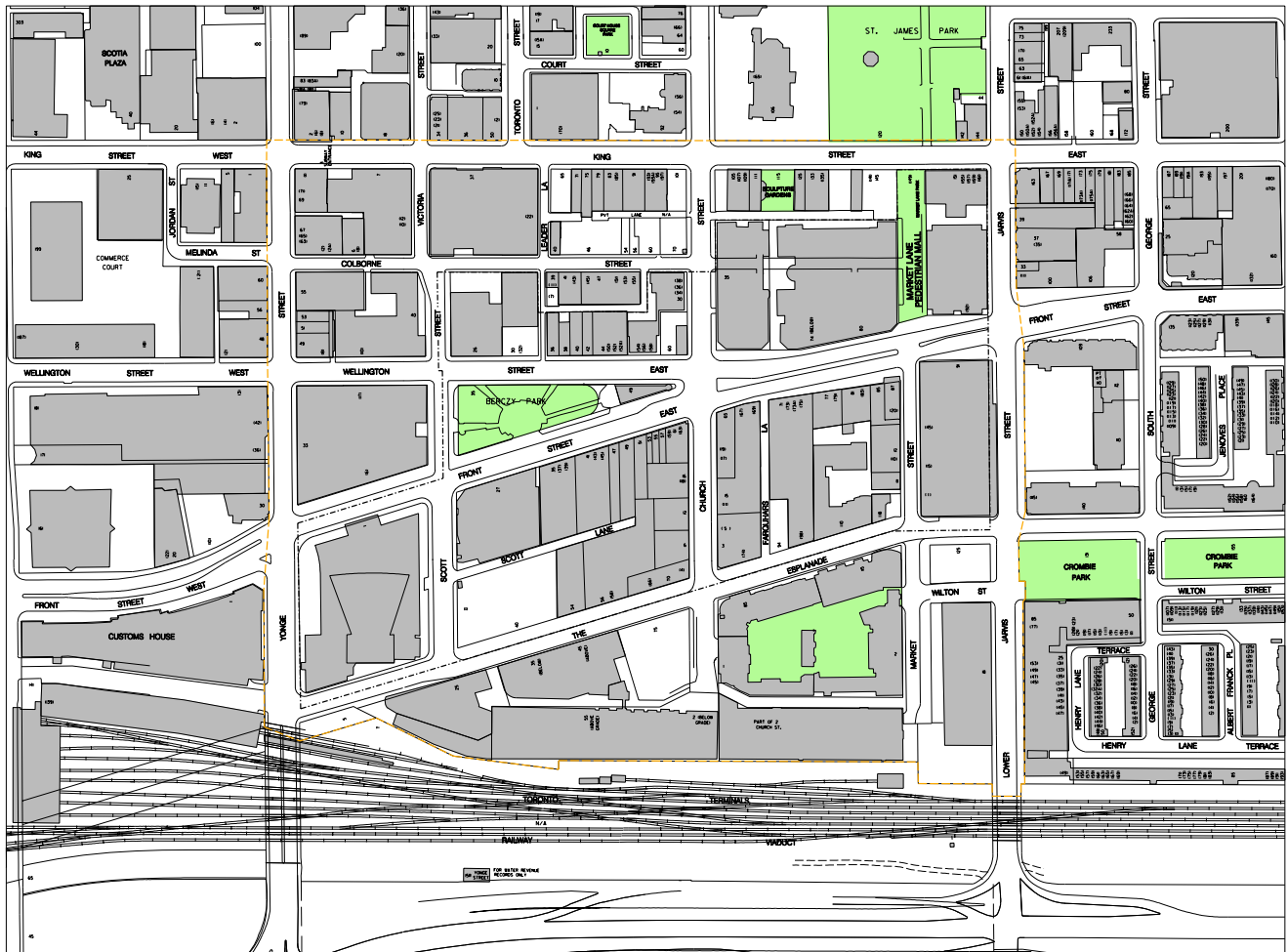


- LISTED OR DESIGNATED HERITAGE BUILDINGS
- EXISTING BUILDINGS
- BUILDINGS IDENTIFIED FOR RESEARCH
- STUDY AREA
- ST LAWRENCE BIA AREA

West St Lawrence Neighbourhood Charrette - Heritage Buildings



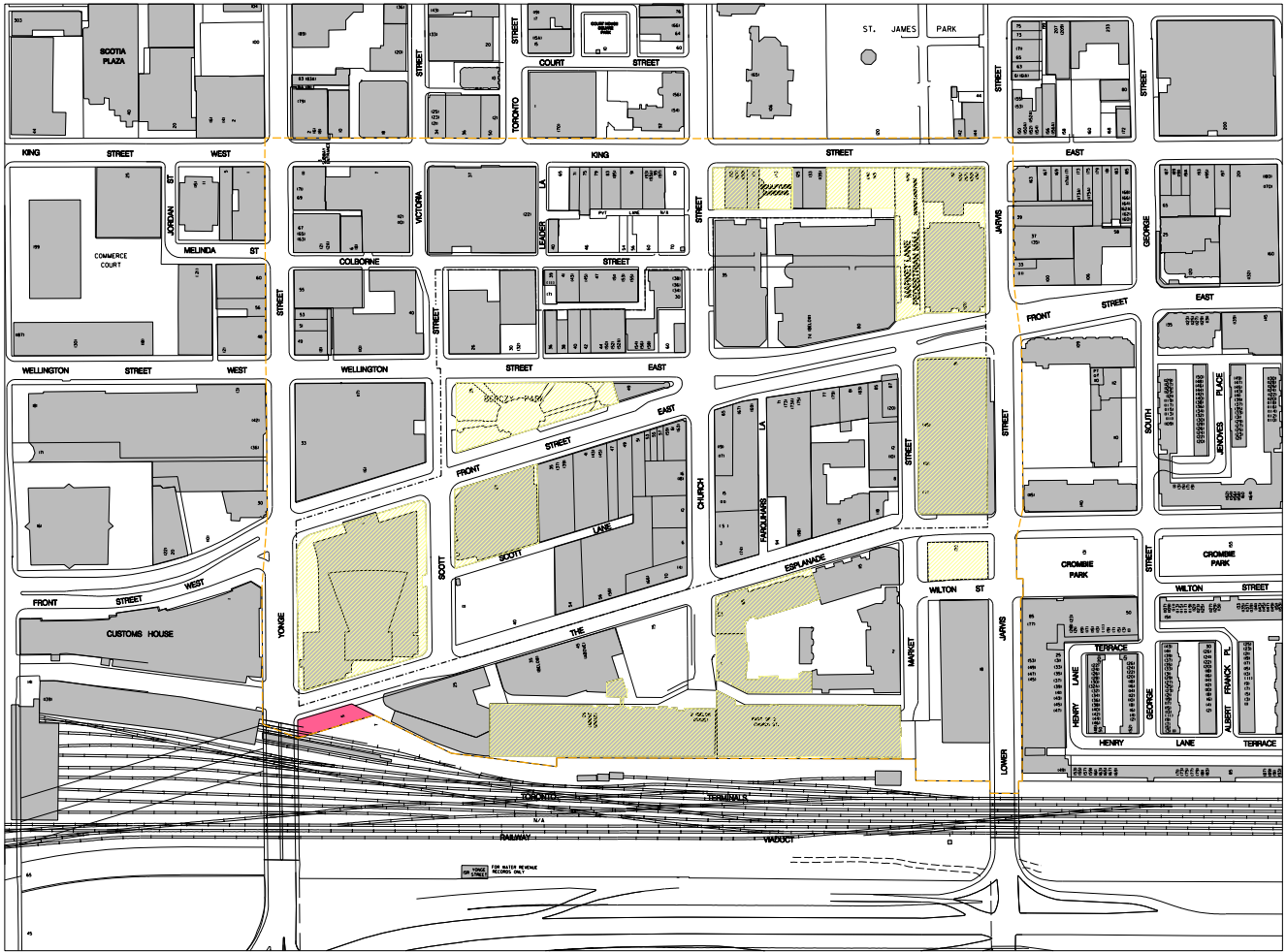
APPENDIX



- PARKS & OPEN SPACE
- STUDY AREA
- EXISTING BUILDINGS
- ST LAWRENCE BIA AREA

West St Lawrence Neighbourhood Charrette - Parks & Open Space






- CITY OF TORONTO
- PROVINCE OF ONTARIO
- EXISTING BUILDINGS
- STUDY AREA
- ST LAWRENCE BIA AREA

West St Lawrence Neighbourhood Charrette Publicly Owned Lands

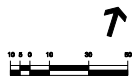


APPENDIX



 STUDY AREA

**West St Lawrence Neighbourhood Charrette
Figure Ground**





TOTAL SPACES = 253



NOT TO SCALE



ONSTREET PARKING INVENTORY

40 THE ESPLANADE
YONGE-KING-JARVIS-RAIL LINE

- Off-street parking
- On-street parking

ACHARRI@TORONTO.CA Amanda Charron (416) 917-2375

FOR RESEARCH PURPOSES ONLY
August 13, 2004