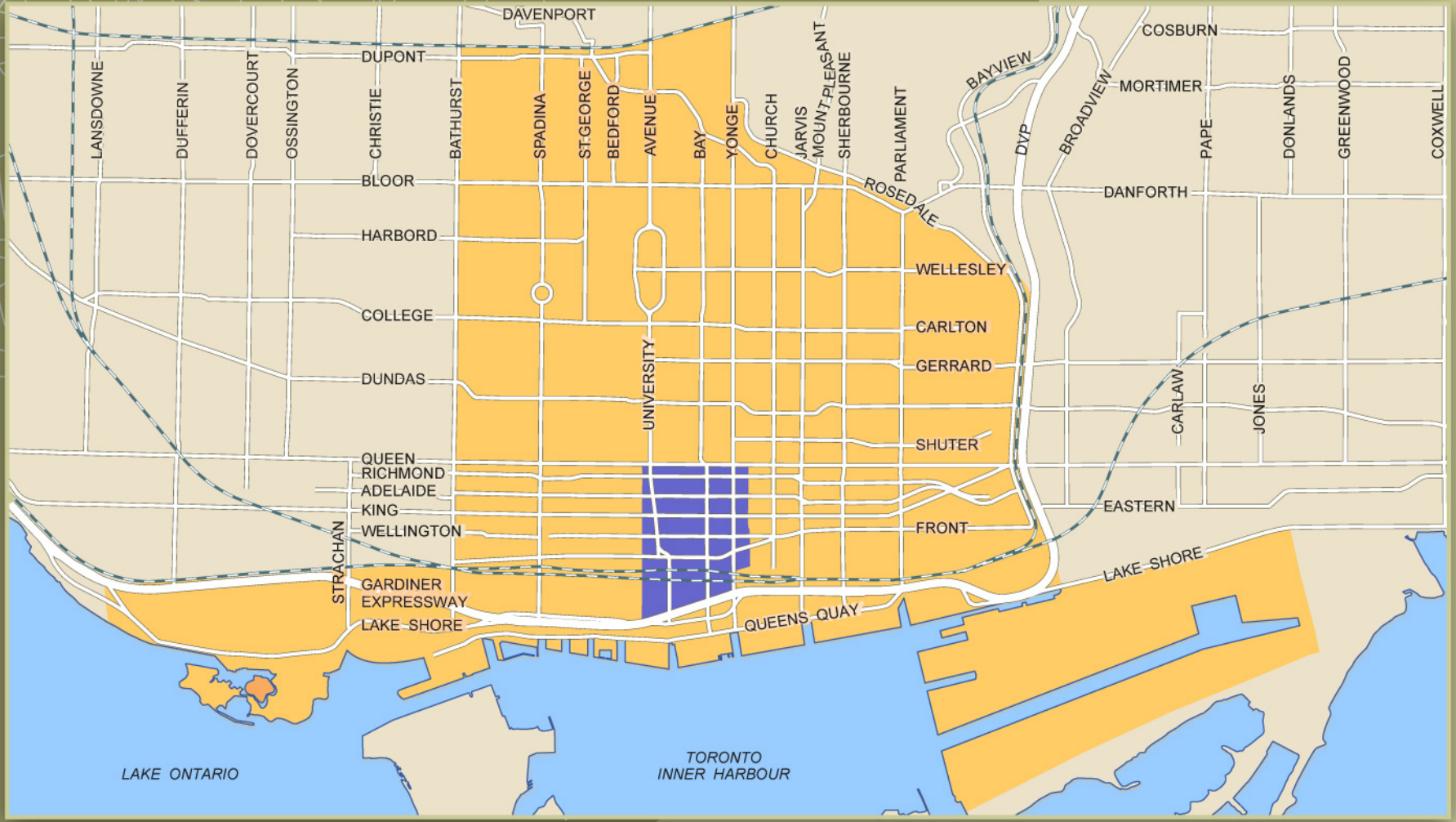




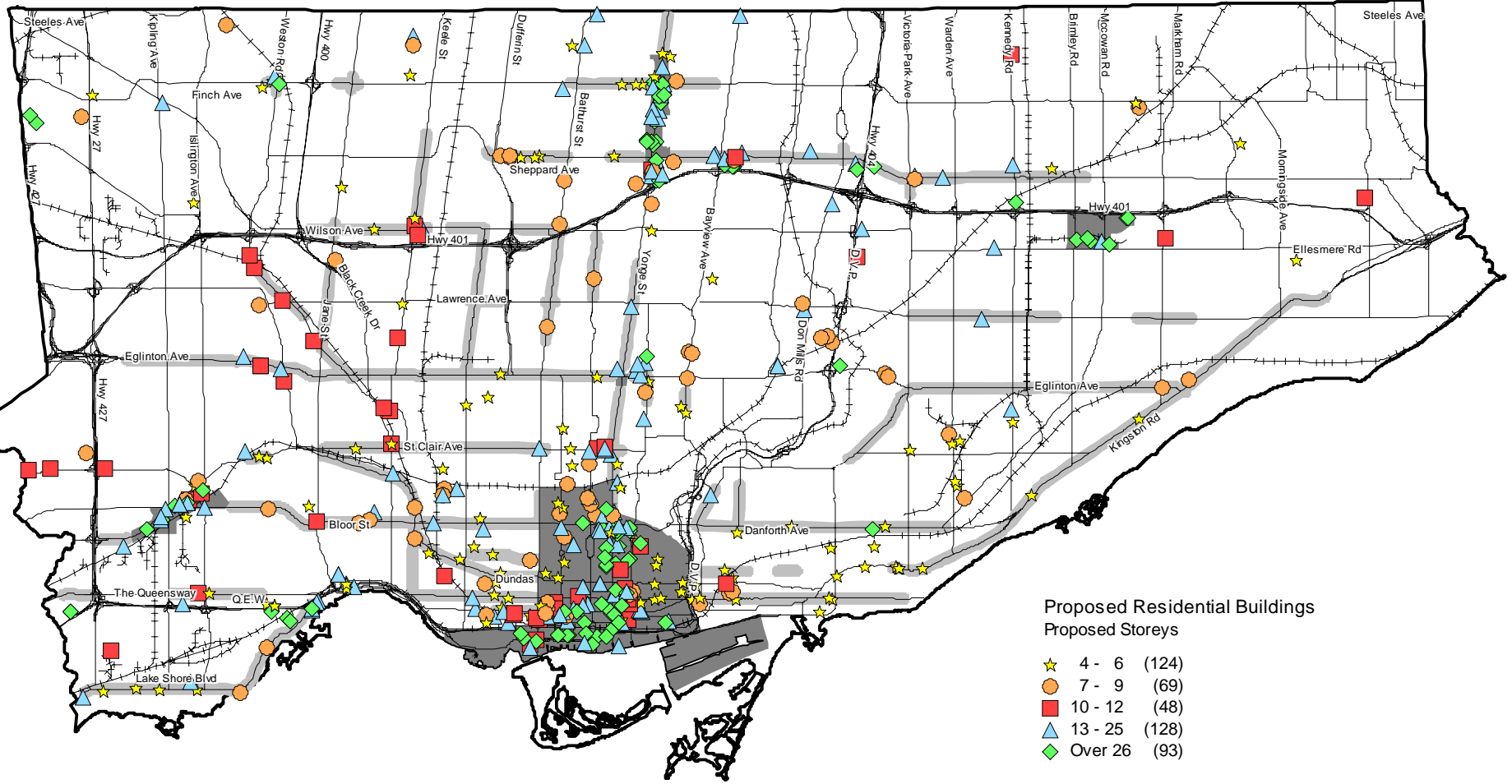
# TORONTO OFFICIAL PLAN



Downtown and Central Waterfront Boundaries

-  Downtown and Central Waterfront
-  Financial District

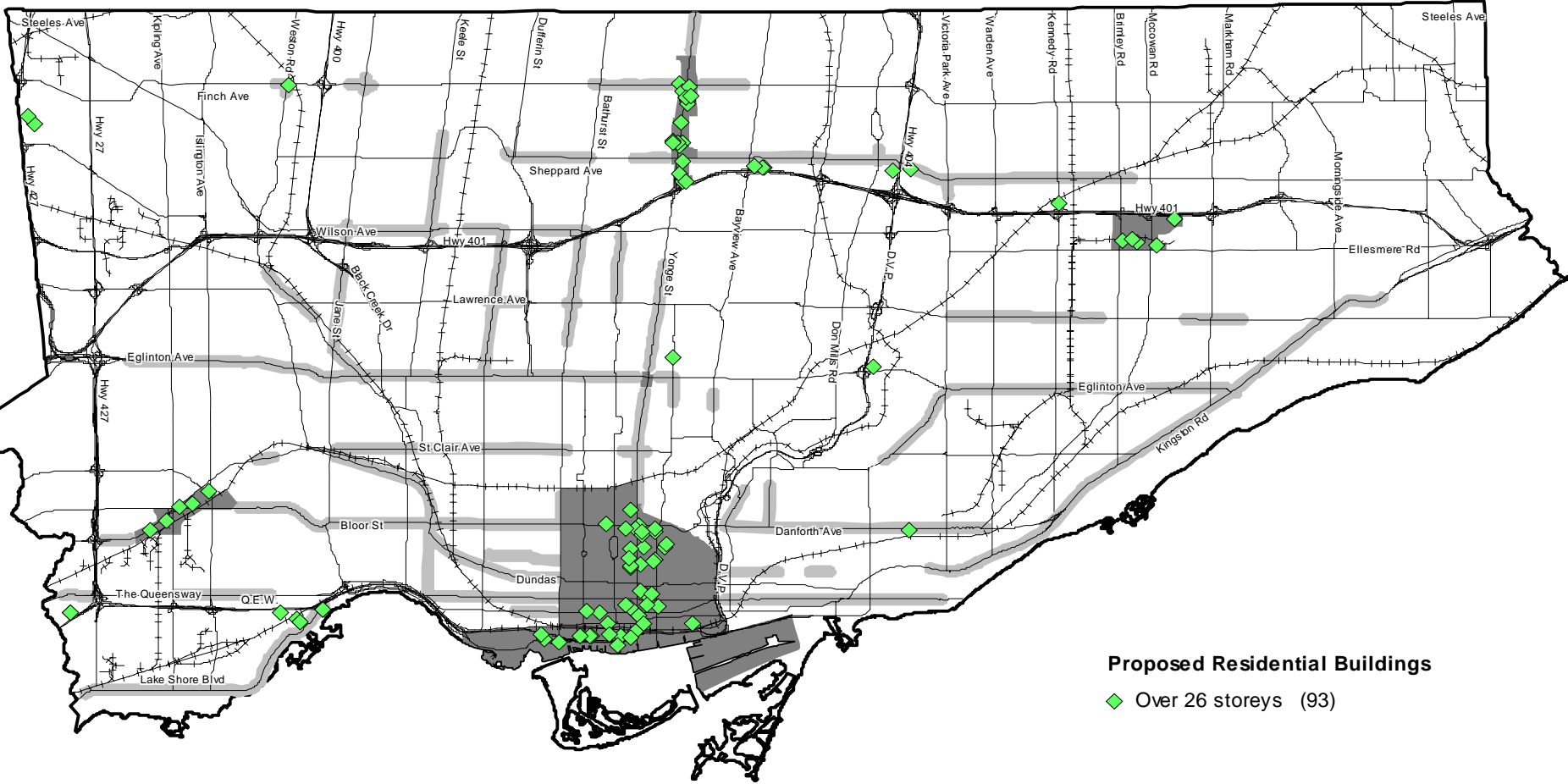
# Application Sites – July 1, 2000 to June 30, 2005



\*Source: IBMS, projects represented by all applications received between July 1, 2000 and June 30, 2005.



# Application Sites 26+ storeys – July 1, 2000 to June 30, 2005



### Proposed Residential Buildings

◆ Over 26 storeys (93)

### Growth Areas

■ Avenues

■ Centres, Downtown and Central Waterfront

