











# ROAD NETWORK

-  Study Area
-  Roadway Bridge
-  Utility Corridors
-  TTC Stations (requires a transfer slips)
-  TTC Bus Routes
-  Direction of One Way Streets
-  Pedestrian / Bicycle Bridge
-  Hydro Corridors
-  TTC Stations with Elevators
-  Go Station

