

















BIKE PATHS AND ROUTES

- | | | | | |
|---|---|--|--|--|
|  Bike Lanes
- Dedicated road bikeway path |  Contra-Flow Bike Lanes
- Travels opposite traffic only on one way streets |  Suggested On-Street Routes
- Quiet residential streets |  TTC Stations |  Utility Corridors |
|  Shared Roadways
- Signed, on-street routes |  Major Multi-use Pathway
- Off road bikeway path |  Connections
- Suggested links between off-road paths and other bikeways, or across major barriers, such as 400 series highways. May entail travel on busy, major roads |  TTC Stations with Elevators |  Hydro Corridors |
|  Sharrows
- Shared lanes |  Minor Multi-use Pathway |  Path/Road Intersections |  Roadway Bridge |  Study Area |
| | | |  Pedestrian / Bicycle Bridge | |

