

APPENDIX


Existing Zoning Map



**Zoning Categories**

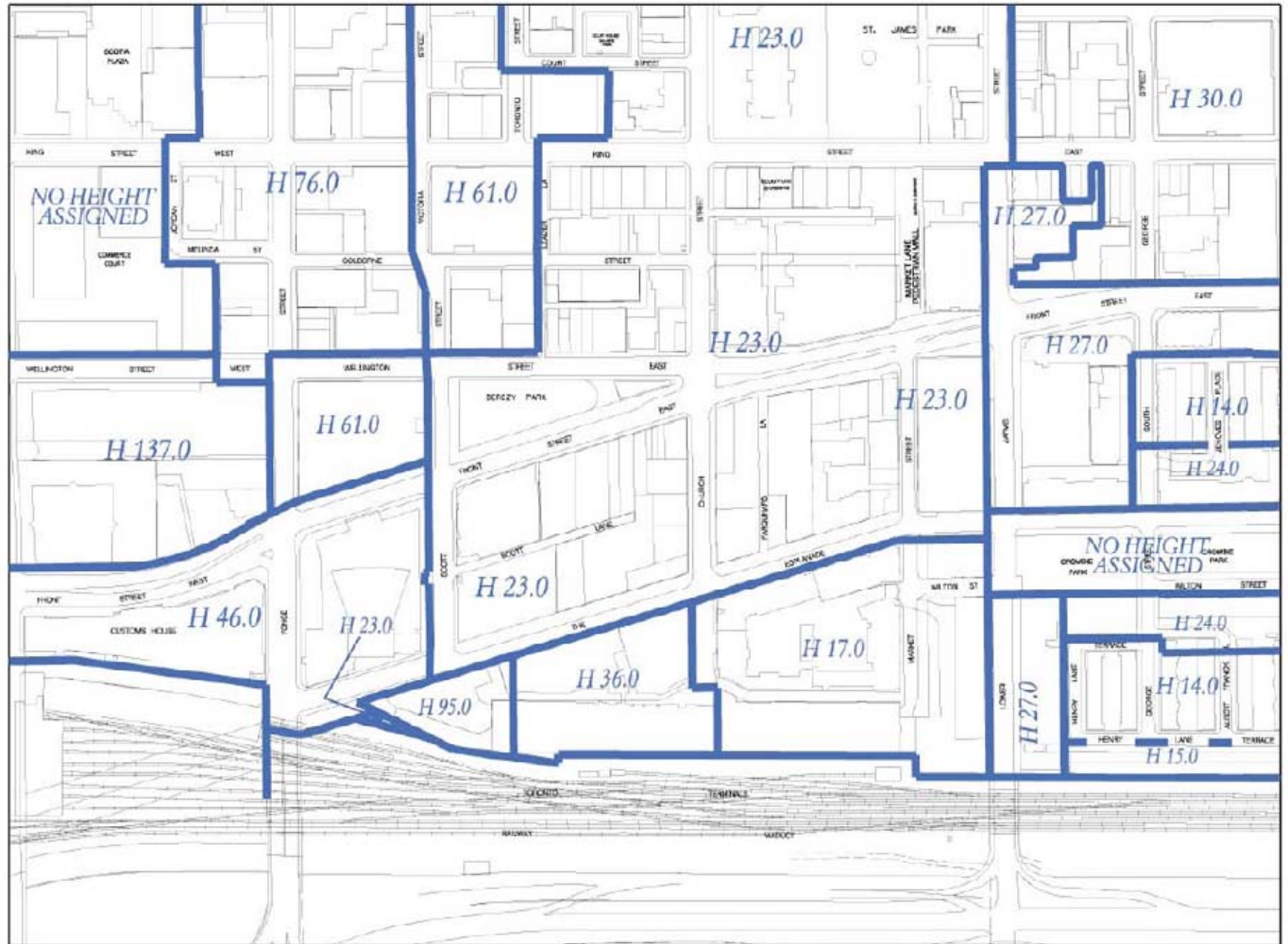
G	Paris District	I	Industrial District
R3	Residential District	T	Industrial District
CR	Mixed-Use District	(h)	Holding District

Existing Zoning By-Law 438-86 as amended




To be updated to reflect site specific bylaws approved as of July 2005.

Existing Height Map



Legend  
1195.0 Heights in Metres

Existing Zoning By-Law - Height Permissions



To be updated to reflect site specific bylaws approved as of July 2005.

## ACKNOWLEDGEMENTS

Hugh-Francis Burns, Chair of the guidelines committee, as well as staff at the City of Toronto would like to thank the following organizations for their participation in these guidelines. These organizations all have an interest in maintaining and creating a vibrant neighbourhood in the St. Lawrence Neighbourhood Focused Area. While we all have these common goals we understand that there remains some areas within these guidelines where there remains disagreement.

- Ward 28 Councillor Pam McConnell as well as her office staff
- St. Lawrence Neighbourhood Association (SLNA)
- St. Lawrence Market BIA
- St. Lawrence Condominium Ratepayers Association
- Neighbourhood Property Owners:
  - Concert Properties
  - Cityzen Development
  - York Heritage Properties
  - S. Godfrey Co. Ltd.
  - Greey Esplanade Ltd.
- Toronto Heritage Preservation Services
- Citizens for the Old Town
- Office for Urbanism

We would especially like to thank Mr. Jorge Carvalho, Supervisor of the St. Lawrence Market Complex, for providing the meeting rooms and facilities which the working group has been able to use, as well as Mr. Ian Russell for taking many of the photos found in this document.

We would also like to thank Don Brambilla, C.E.O. of the Hummingbird Centre for providing the venue for the May 18 Community Information Session.



Working group members