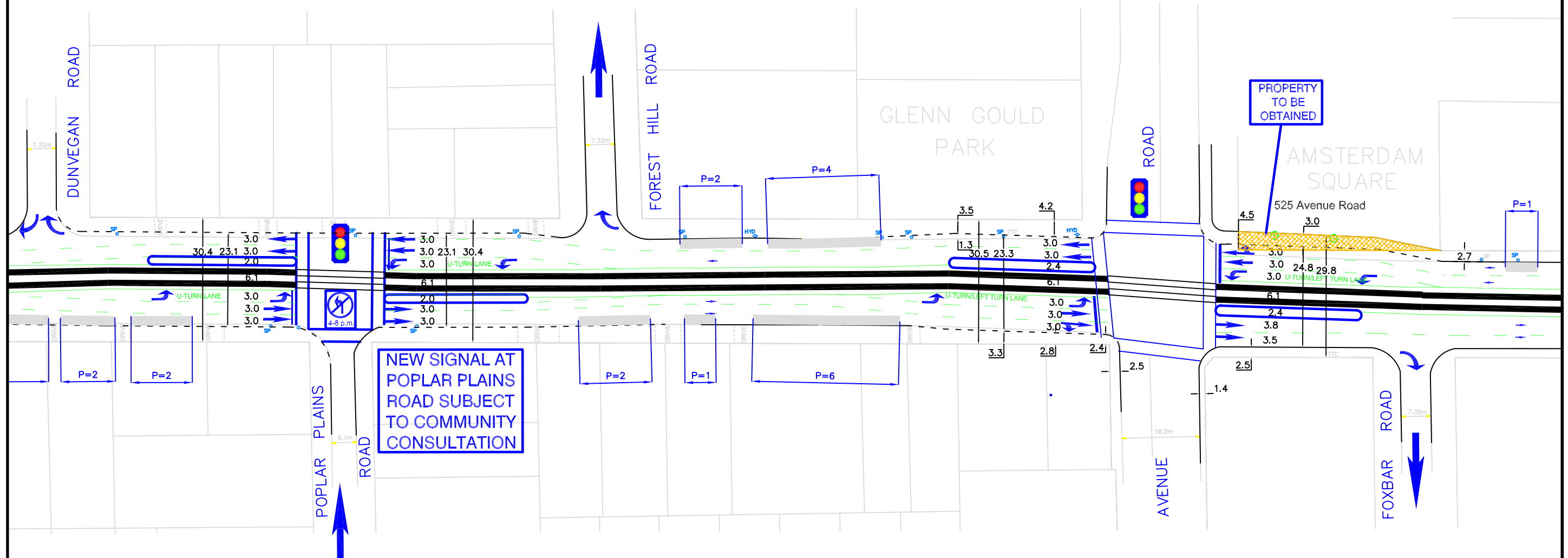







YONGE/ ST. CLAIR MERCHANT & BUSINESS ASSOCIATION



LEGEND

-  SIGNALIZED INTERSECTION
-  PARKING LANE
-  EXCLUSIVE STREETCAR LANES
-  PROPERTY REQUIRED:
PROPOSED SIDEWALK RELOCATION
-  PROPOSED CHANGE TO CURB LINE



ALTERNATIVE 6 CONCEPT PLAN

(Recommended Alternative)

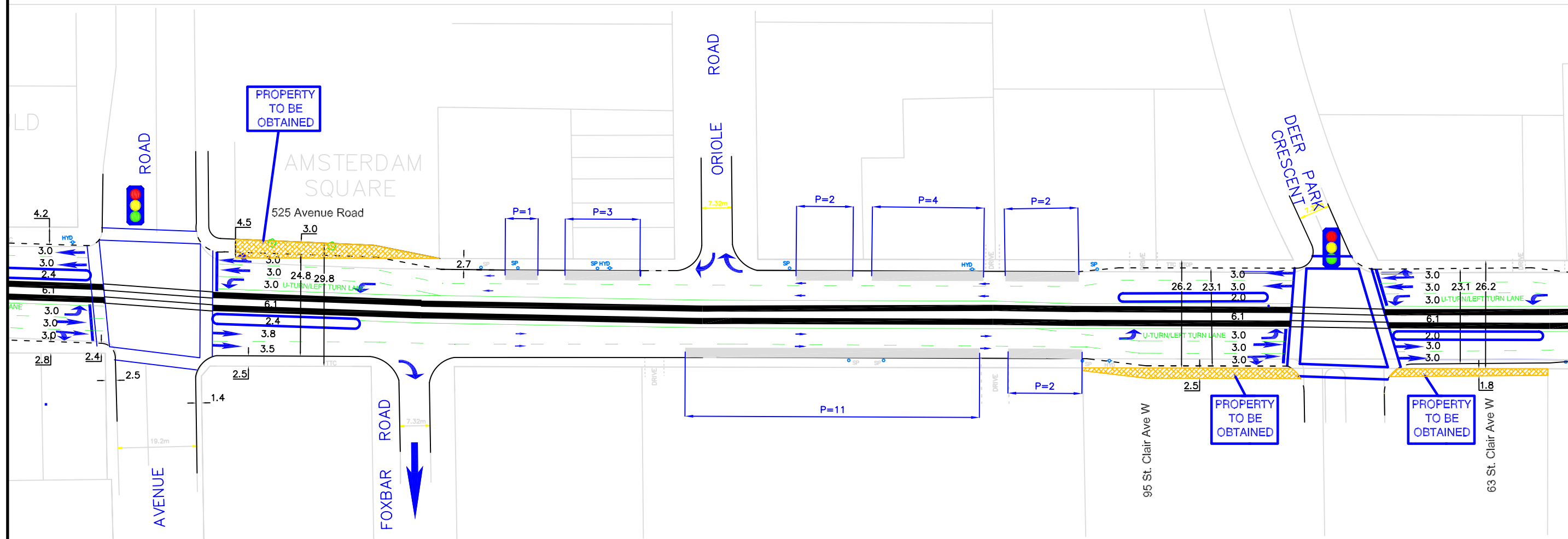
DUNVEGAN ROAD TO AVENUE ROAD

ST. CLAIR AVENUE WEST TRANSIT IMPROVEMENTS
ENVIRONMENTAL ASSESSMENT








**PLATE
21**

YONGE/ ST. CLAIR MERCHANT & BUSINESS ASSOCIATION



0m 10m 25m 40m

LEGEND

-  SIGNALIZED INTERSECTION
-  PARKING LANE
-  EXCLUSIVE STREETCAR LANES
-  PROPERTY REQUIRED:
PROPOSED SIDEWALK RELOCATION
-  PROPOSED CHANGE TO CURB LINE



ALTERNATIVE 6 CONCEPT PLAN

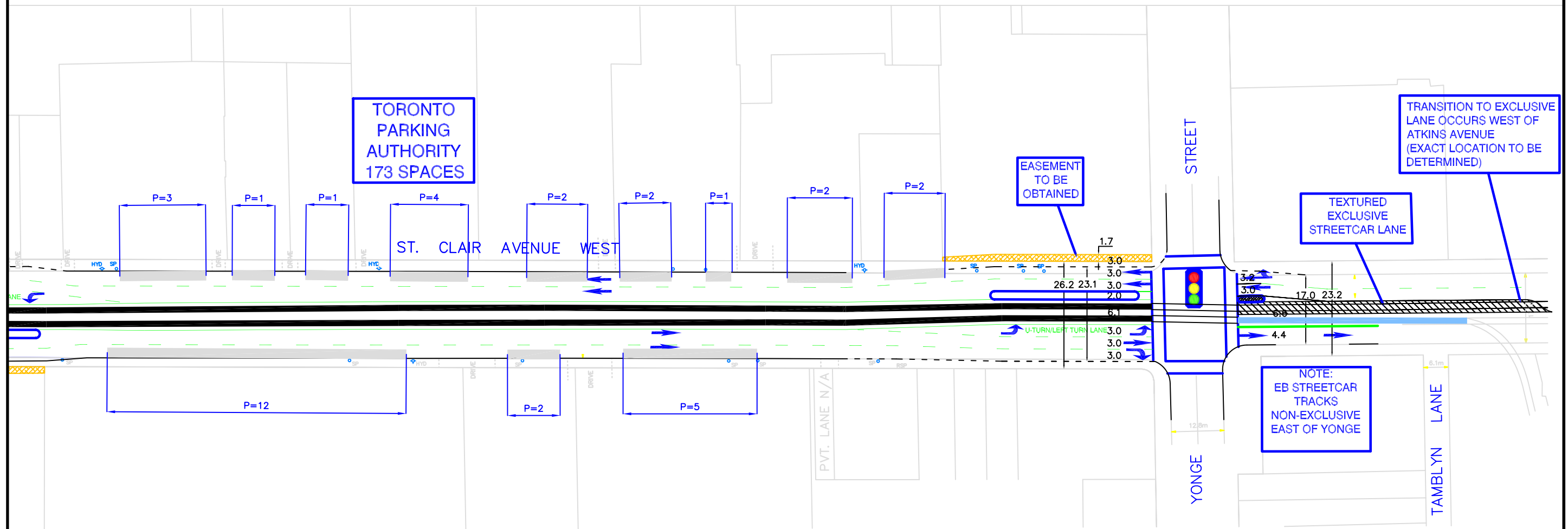
(Recommended Alternative)

AVENUE ROAD TO DEER PARK CRESCENT






ST. CLAIR AVENUE WEST TRANSIT IMPROVEMENTS
ENVIRONMENTAL ASSESSMENT



PLATE
22



0m 10m 25m 40m

- LEGEND**
-  SIGNALIZED INTERSECTION
 -  PARKING LANE
 -  EXCLUSIVE STREETCAR LANES
 -  PROPERTY REQUIRED: PROPOSED SIDEWALK RELOCATION
 -  PROPOSED CHANGE TO CURB LINE



ALTERNATIVE 6 CONCEPT PLAN

(Recommended Alternative)

DEER PARK CRESCENT TO YONGE STREET

ST. CLAIR AVENUE WEST TRANSIT IMPROVEMENTS ENVIRONMENTAL ASSESSMENT



**PLATE
23**