





LEGEND

-  SIGNALIZED INTERSECTION
-  PARKING LANE
-  STREETCAR TRACK
-  PROPOSED CHANGE TO CURB LINE



ALTERNATIVE 9 CONCEPT PLAN

GREENSIDES AVENUE TO HUMEWOOD DRIVE

ST. CLAIR AVENUE WEST TRANSIT IMPROVEMENTS ENVIRONMENTAL ASSESSMENT


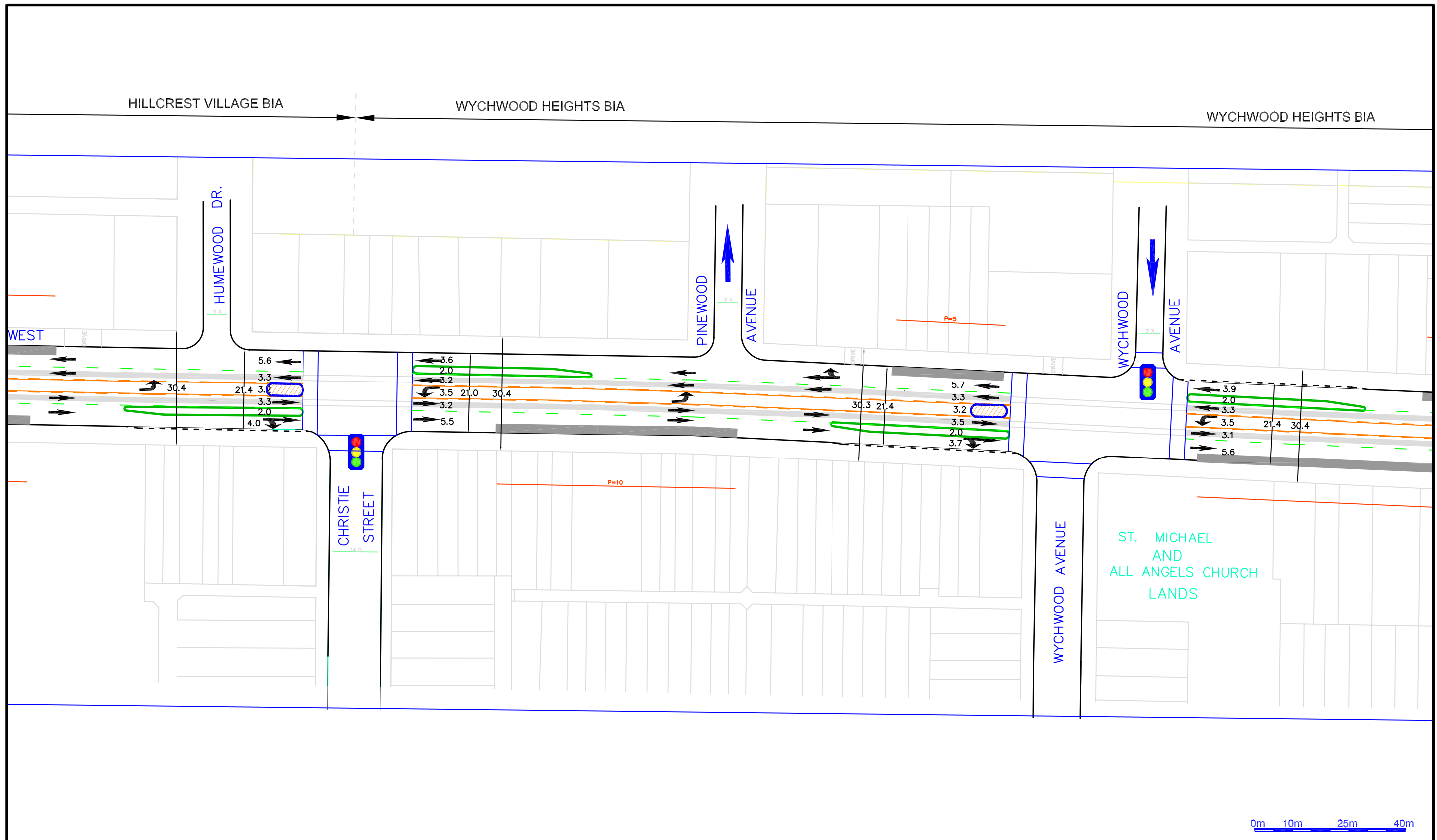






PLATE 13



**LEGEND**

-  SIGNALIZED INTERSECTION
-  PARKING LANE
-  STREETCAR TRACK
-  PROPOSED CHANGE TO CURB LINE



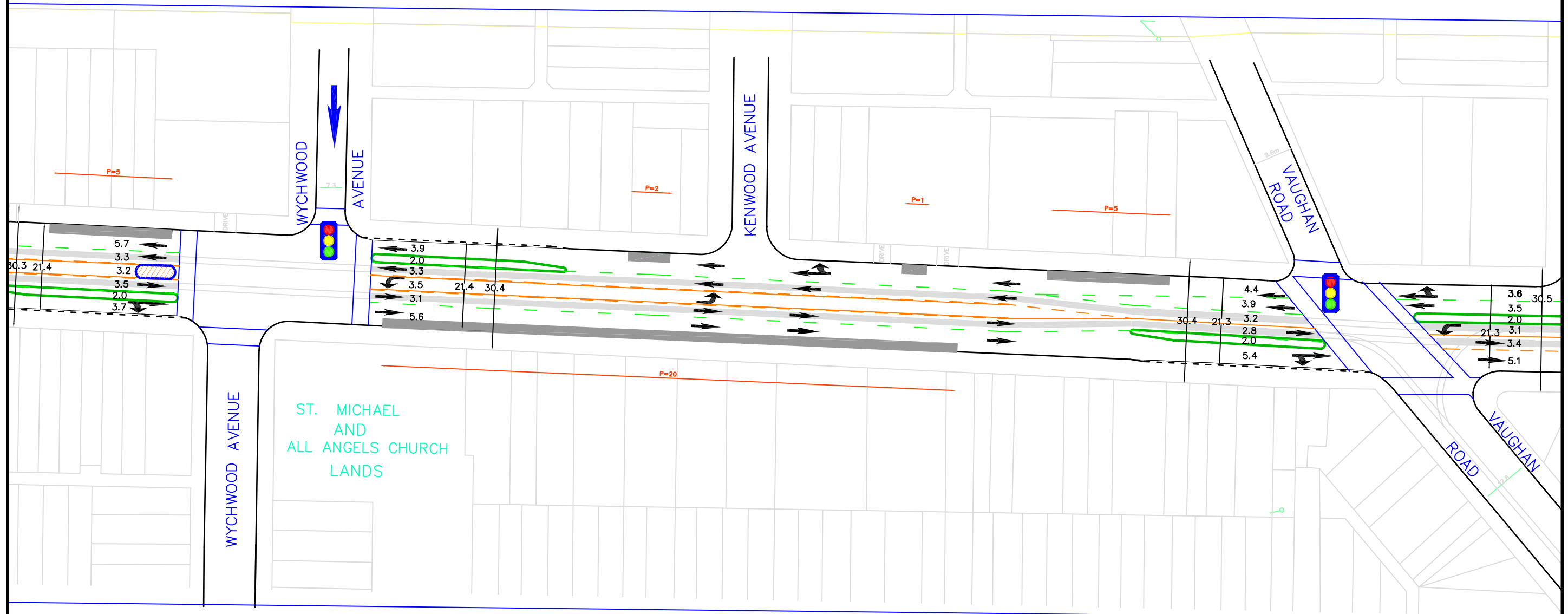
**ALTERNATIVE 9 CONCEPT PLAN**

HUMEWOOD DRIVE TO WYCHWOOD AVENUE

ST. CLAIR AVENUE WEST TRANSIT IMPROVEMENTS  
ENVIRONMENTAL ASSESSMENT







**PLATE  
14**



0m 10m 25m 40m

LEGEND

-  SIGNALIZED INTERSECTION
-  PARKING LANE
-  STREETCAR TRACK
-  PROPOSED CHANGE TO CURB LINE



ALTERNATIVE 9 CONCEPT PLAN

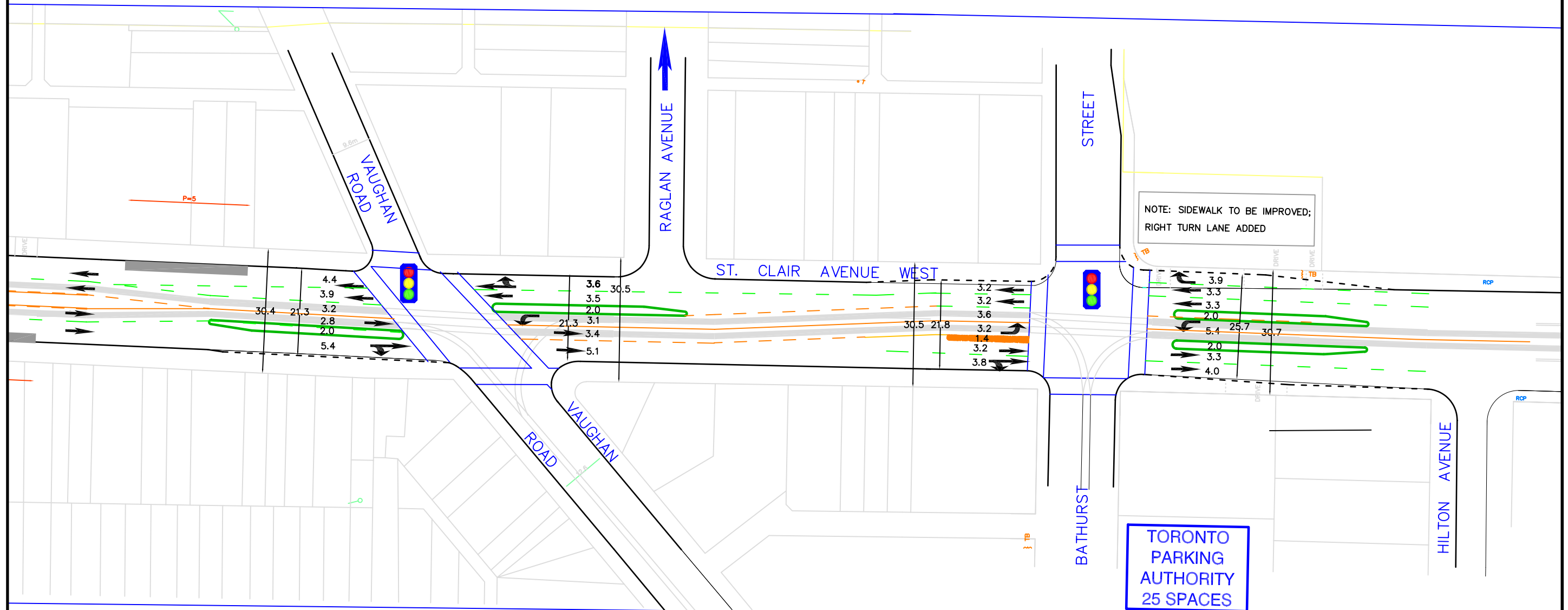
WYCHWOOD AVENUE TO VAUGHAN ROAD

ST. CLAIR AVENUE WEST TRANSIT IMPROVEMENTS ENVIRONMENTAL ASSESSMENT







PLATE 15

WYCHWOOD HEIGHTS BIA



LEGEND

-  SIGNALIZED INTERSECTION
-  PARKING LANE
-  STREETCAR TRACK
-  PROPOSED CHANGE TO CURB LINE



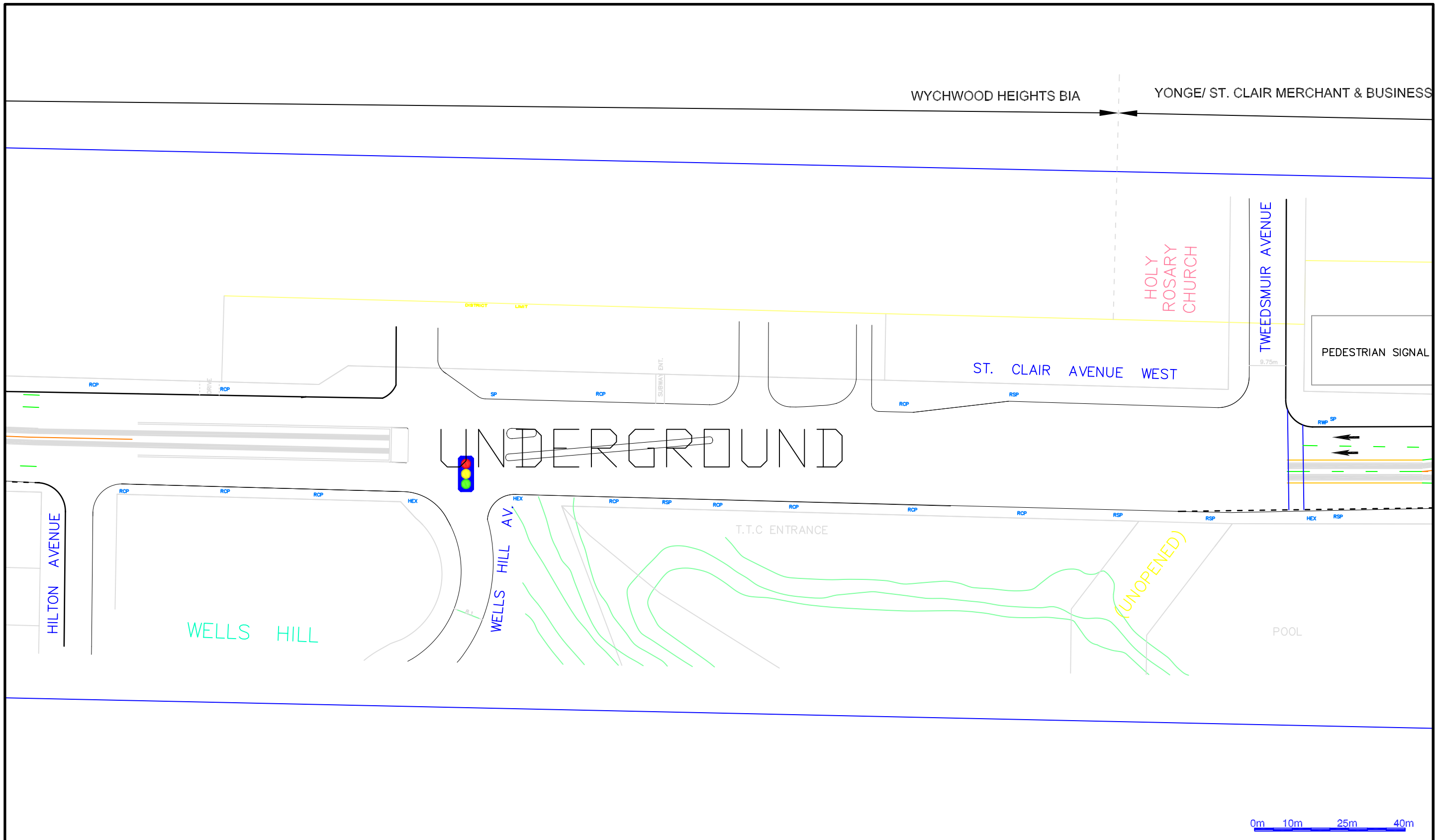
ALTERNATIVE 9 CONCEPT PLAN

VAUGHAN ROAD TO HILTON AVENUE


ST. CLAIR AVENUE WEST TRANSIT IMPROVEMENTS  
ENVIRONMENTAL ASSESSMENT



PLATE  
16




<b>LEGEND</b>	
	SIGNALIZED INTERSECTION
	PARKING LANE
	STREETCAR TRACK
	PROPOSED CHANGE TO CURB LINE



**ALTERNATIVE 9 CONCEPT PLAN**

HILTON AVENUE TO TWEEDSMUIR AVENUE

ST. CLAIR AVENUE WEST TRANSIT IMPROVEMENTS ENVIRONMENTAL ASSESSMENT

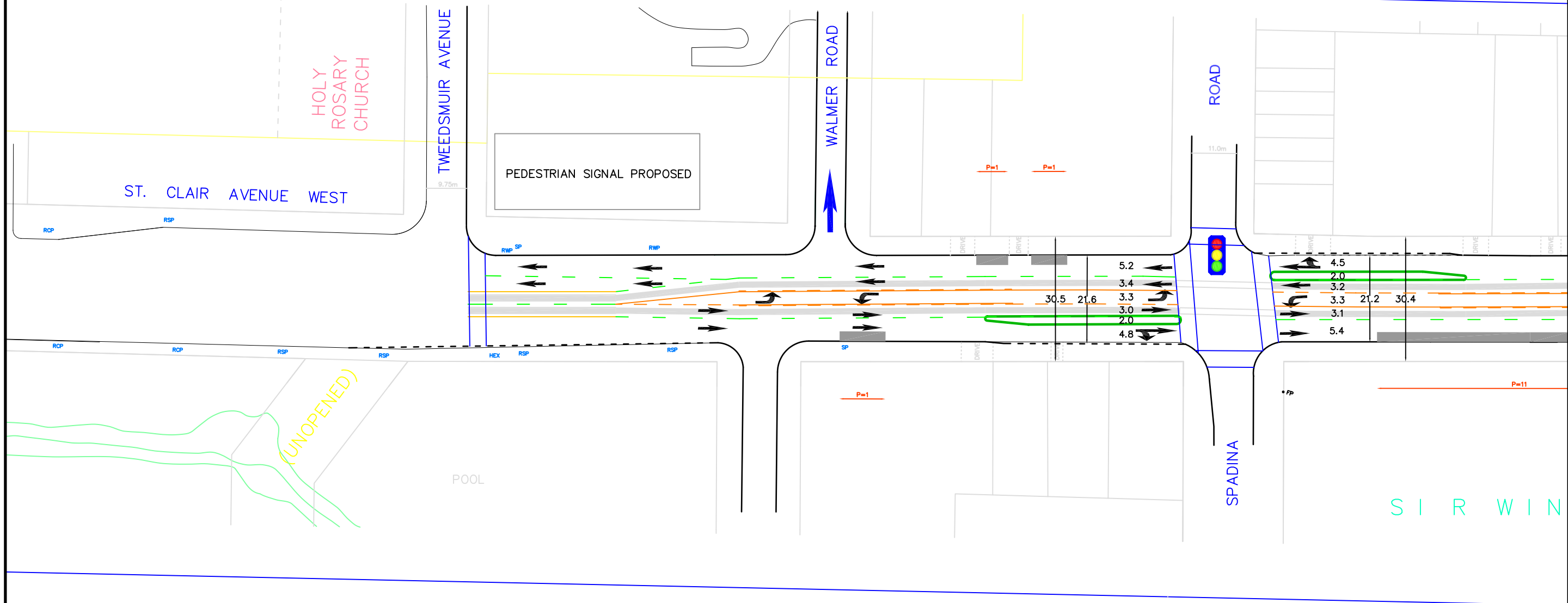


**PLATE**  
**17**

WYCHWOOD HEIGHTS BIA





YONGE/ ST. CLAIR MERCHANT & BUSINESS ASSOCIATION

YONGE/



0m 10m 25m 40m

LEGEND

-  SIGNALIZED INTERSECTION
-  PARKING LANE
-  STREETCAR TRACK
-  PROPOSED CHANGE TO CURB LINE



ALTERNATIVE 9 CONCEPT PLAN

TWEEDSMUIR AVENUE TO SPADINA ROAD

ST. CLAIR AVENUE WEST TRANSIT IMPROVEMENTS ENVIRONMENTAL ASSESSMENT



PLATE 18