

# DRAINAGE AREA No. 1 EXISTING AND PROPOSED ROAD CROSS-SECTION

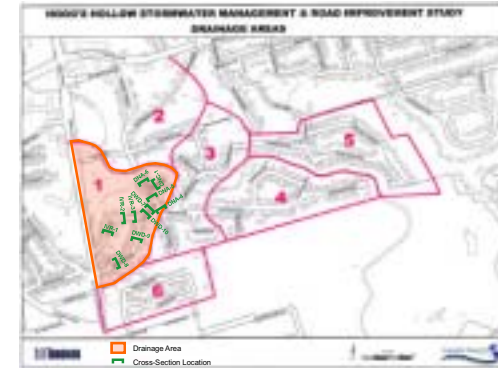
**DONWOODS DR.**



**IVOR ROAD**



**DONINO CRT.**

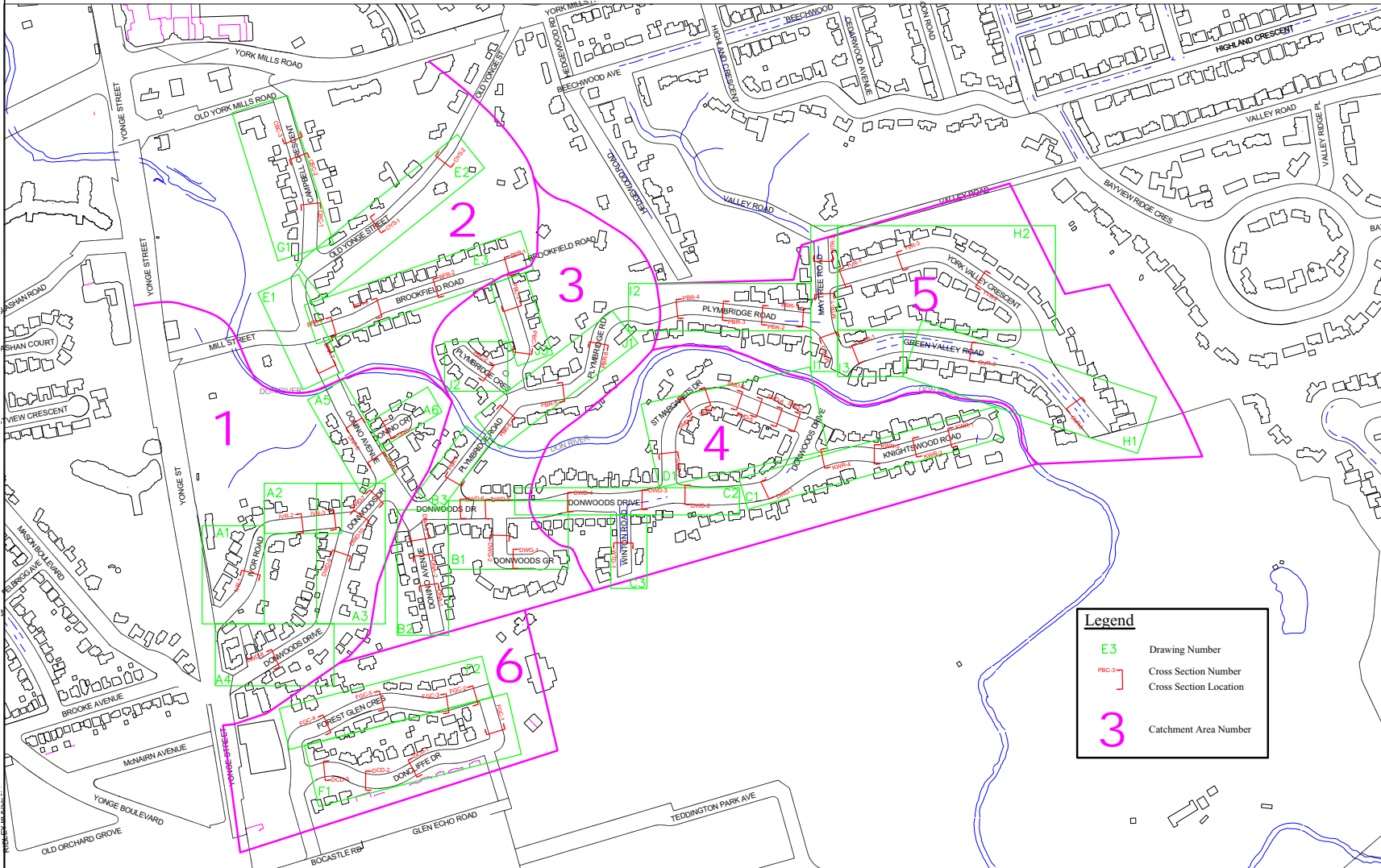


**DONINO AVE.**

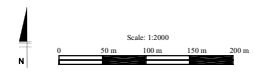


# HOGG'S HOLLOW STORMWATER MANAGEMENT & ROAD IMPROVEMENT STUDY

## DRAINAGE AREAS




Legend	
E3	Drawing Number
A1-B1-C1	Cross Section Number
A1-B1-C1	Cross Section Location
3	Catchment Area Number



# DRAINAGE AREA No. 2 EXISTING AND PROPOSED ROAD CROSS-SECTION

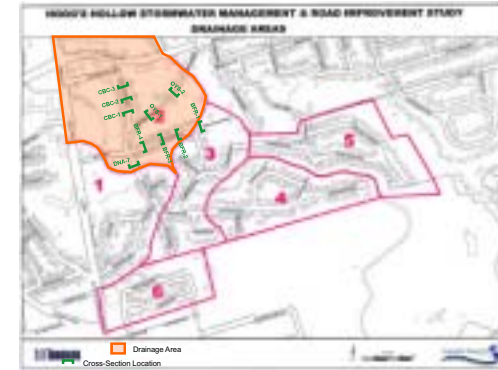
**BROOKFIELD ROAD**



**OLD YONGE STREET**



**DONINO AVENUE**



**CAMPBELL CRESCENT**



# DRAINAGE AREA No. 3 EXISTING AND PROPOSED ROAD CROSS-SECTION

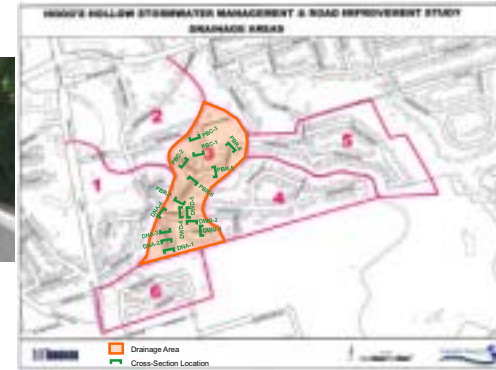
**PLYMBRIDGE ROAD**



**DONWOODS GROVE**



**DONINO AVENUE**



**PLYMBRIDGE CRESCENT**



**DONWOODS DRIVE**



# DRAINAGE AREA No. 4 EXISTING AND PROPOSED ROAD CROSS-SECTION

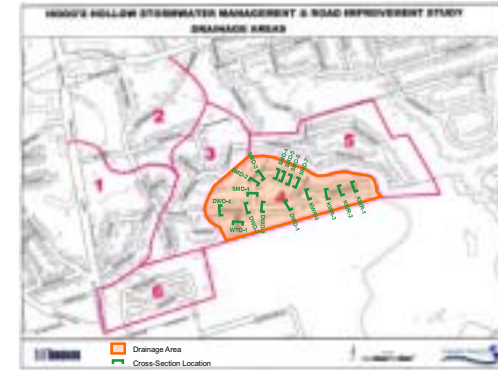
**DONWOODS DRIVE**



**WINTON ROAD**



**ST. MARGARETE'S DR.**



**KNIGHTSWOOD ROAD**

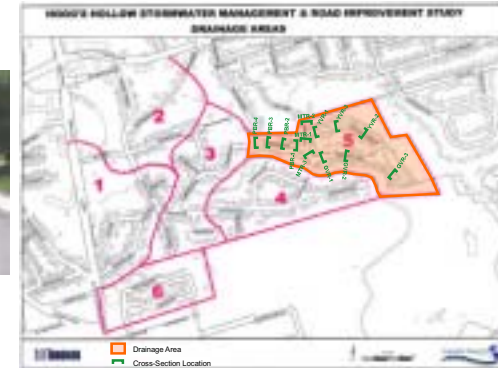


# DRAINAGE AREA No. 5 EXISTING AND PROPOSED ROAD CROSS-SECTION

**PLYMBRIDGE ROAD**



**MAYTREE ROAD**



**YORK VALLEY CRESCENT**



**GREENVALLEY ROAD**



# DRAINAGE AREA No. 6 EXISTING AND PROPOSED ROAD CROSS-SECTION

*DONCLIFFE DRIVE*



*FOREST GLEN CRESCENT*

