

Authority: Planning and Housing Committee Item PH3.16,
adopted as amended, by City of Toronto Council on May
10, 11 and 12, 2023

CITY OF TORONTO

Bill 437

BY-LAW -2023

To amend Zoning By-law 569-2013, as amended, to update permissions and performance standards for duplexes, triplexes, fourplexes and secondary suites.

Whereas Council of the City of Toronto has the authority pursuant to Section 34 of the Planning Act, R.S.O. 1990, c. P. 13, as amended, to pass this By-law; and

Whereas Council of the City of Toronto has provided adequate information to the public and has held at least one public meeting in accordance with the Planning Act;

The Council of the City of Toronto enacts:

1. The words highlighted in bold type in this By-law have the meaning provided in Zoning By-law 569-2013, Chapter 800 Definitions.
2. Zoning By-law 569-2013, as amended, is further amended by amending the zone labels on the Zoning By-law Map in Section 990.10, generally as shown on Schedule "A" attached to this By-law and in accordance with the following:
 - (A) For **lots** in the RM and R zones with a zone label containing the letter "u" with a numerical value less than 4, amend the zone label to include a value of "u4"; and
 - (B) For **lots** in the RT zone with a zone label containing the letter "u" with a numerical value less than 4, amend the zone label to delete the letter "u" and the numerical value following the "u".
3. Zoning By-law 569-2013, as amended, is further amended by replacing Regulation 1.40.10(2) with the following:
 - (2) Purpose of the Residential Zone Category

The Residential Zone category permits uses associated primarily with the Neighbourhoods designation in the Official Plan. This zone category includes a range of **residential building** types in different zones. The **residential building** types identified in the Residential Detached (RD), Residential Semi-Detached (RS) and Residential Townhouse (RT) zones reflect the historical development patterns in an area, however, a range of **residential building** types are permitted and form the physical context. The zones within this category also include permission for **parks** and local institutions.

4. Zoning By-law 569-2013, as amended, is further amended by replacing Regulations 1.40.10(3)(B), (C), and (D), with the following:

(B) Residential Detached (RD)

The purpose of the RD zone is to provide areas for **detached houses, duplexes, triplexes and fourplexes.**

(C) Residential Semi-Detached (RS)

The purpose of the RS zone is to provide areas for **detached houses, semi-detached houses, duplexes, triplexes and fourplexes.**

(D) Residential Townhouse (RT)

The purpose of the RT zone is to provide areas for **detached houses, semi-detached houses, townhouses, duplexes, triplexes and fourplexes.**

5. Zoning By-law 569-2013, as amended, is further amended by adding to Regulation 10.20.20.40(1) new subsections (B) to (D), so that it reads:

(1) Permitted Residential Building Types - RD Zone

In the RD zone, a **dwelling unit** is permitted in the following **residential building** types:

(A) **Detached House;**

(B) **Duplex;**

(C) **Triplex;** and

(D) **Fourplex.**

6. Zoning By-law 569-2013, as amended, is further amended by adding to Regulation 10.40.20.40(1) new subsections (C) to (E), so that it reads:

(1) Permitted Residential Building Types - RS Zone

In the RS zone, a **dwelling unit** is permitted in the following **residential building** types:

(A) **Detached House;**

(B) **Semi-Detached House;**

(C) **Duplex;**

(D) **Triplex**; and

(E) **Fourplex**.

7. Zoning By-law 569-2013, as amended, is further amended by adding to Regulation 10.60.20.40(1) new subsections (D) to (F), so that it reads:

(1) Permitted Residential Building Types - RT Zone

In the RT zone, a **dwelling unit** is permitted in the following **residential building** types:

(A) **Detached House**;

(B) **Semi-Detached House**;

(C) **Townhouse**;

(D) **Duplex**;

(E) **Triplex**; and

(F) **Fourplex**.

8. Zoning By-law 569-2013, as amended, is further amended by replacing Regulation 10.10.40.30(1) with the following:

(1) Maximum Building Depth

In the R zone, the permitted maximum **building depth** is:

(A) 17.0 metres for a **detached house, semi-detached house, duplex, triplex** or **fourplex**;

(B) 14.0 metres for a **townhouse** or **apartment building**; and

(C) despite (A) above, the permitted maximum **building depth** for a **duplex, triplex** or **fourplex** is 19.0 metres if the **lot**:

(i) has a **lot depth** of 36.0 metres or greater and a **lot frontage** of less than 10.0 metres; or

(ii) has a **lot depth** of 40.0 metres or greater and a **lot frontage** of 10.0 metres or greater.

9. Zoning By-law 569-2013, as amended, is further amended by replacing the words "**detached house**" with "permitted **residential building**" in Regulation 10.20.40.20(1), so that it reads:

(1) Maximum Building Length if Required Lot Frontage is in Specified Range

In the RD zone with a required minimum **lot frontage** of 18.0 metres or less, the permitted maximum **building length** for a permitted **residential building** is 17.0 metres.

10. Zoning By-law 569-2013, as amended, is further amended by adding to Clause 10.20.40.20 Building Length a new regulation (3), so that it reads:

(3) Maximum Building Length for a Duplex, Triplex or Fourplex if Lot Frontage and Lot Depth is in Specified Range

Despite regulation 10.20.40.20(1), in the RD zone, a **duplex, triplex or fourplex** may have a permitted maximum **building length** of 19.0 metres if the **lot**:

- (A) has a **lot depth** of 36.0 metres or greater and a **lot frontage** of less than 10.0 metres; or
- (B) has a **lot depth** of 40.0 metres or greater and a **lot frontage** of 10.0 metres or greater.

11. Zoning By-law 569-2013, as amended, is further amended by adding to Clause 10.20.40.30 Building Depth a new regulation (2), so that it reads:

(2) Maximum Building Depth for a Duplex, Triplex or Fourplex if Lot Frontage and Lot Depth is in Specified Range

In the RD zone, a **duplex, triplex or fourplex** may have a permitted maximum **building depth** of 19.0 metres if the **lot**:

- (A) has a **lot depth** of 36.0 metres or greater and a **lot frontage** of less than 10.0 metres; or
- (B) has a **lot depth** of 40.0 metres or greater and a **lot frontage** of 10.0 metres or greater.

12. Zoning By-law 569-2013, as amended, is further amended by replacing in Regulation 10.40.40.20(1) the words, "**detached house or a semi-detached house**" with "permitted **residential building**" so that it reads:

(1) Maximum Building Length

In the RS zone, the permitted maximum **building length** for a permitted **residential building** is 17.0 metres.

13. Zoning By-law 569-2013, as amended, is further amended by adding to Clause 10.40.40.20 Building Length a new regulation (3), so that it reads:

(3) Maximum Building Length for a Duplex, Triplex or Fourplex if Lot Frontage and Lot Depth is in Specified Range

Despite regulation 10.40.40.20(1), in the RS zone, a **duplex, triplex or fourplex** may have a permitted maximum **building length** of 19.0 metres if the **lot**:

- (A) has a **lot depth** of 36.0 metres or greater and a **lot frontage** of less than 10.0 metres; or
- (B) has a **lot depth** of 40.0 metres or greater and a **lot frontage** of 10.0 metres or greater.

14. Zoning By-law 569-2013, as amended, is further amended by adding to Clause 10.40.40.30 Building Depth a new regulation (2), so that it reads:

(2) Maximum Building Depth for a Duplex, Triplex or Fourplex if Lot Frontage and Lot Depth is in Specified Range

In the RS zone, a **duplex, triplex or fourplex** may have a permitted maximum **building depth** of 19.0 metres if the **lot**:

- (A) has a **lot depth** of 36.0 metres or greater and a **lot frontage** of less than 10.0 metres; or
- (B) has a **lot depth** of 40.0 metres or greater and a **lot frontage** of 10.0 metres or greater.

15. Zoning By-law 569-2013, as amended, is further amended by replacing Regulations 10.10.40.70(3)(A) and (B) with the following:

(3) Minimum Side Yard Setback

In the R zone, the required minimum **side yard setback** is:

- (A) 0.9 metres, for:
 - (i) a **detached house**;
 - (ii) a **semi-detached house**;
 - (iii) a **duplex**;
 - (iv) a **triplex**;
 - (v) a **fourplex**; and

(vi) a **townhouse** if all the **dwelling units** front directly on a **street**.

(B) 1.2 metres, for:

(i) an **apartment building** with a height of 12.0 metres or less.

16. Zoning By-law 569-2013, as amended, is further amended by replacing the words "**detached house**" with "**permitted residential building**" in Regulation 10.20.40.70(4), so that it reads:

(4) Shifting Minimum Side Yard if Required Lot Frontage is in Specified Range

Despite regulation 10.20.40.70(3), for a **lot** in the RD zone with a required minimum **lot frontage** of 12.0 metres to less than 18.0 metres, the required minimum **side yard setback** on one side of a permitted **residential building**, may be reduced by a maximum of 0.3 metres if the required minimum **side yard setback** on the other side of the permitted **residential building** is increased by the same amount.

17. Zoning By-law 569-2013, as amended, is further amended by replacing Regulation 10.40.40.70(3) with the following:

(3) Minimum Side Yard Setback

The required minimum **side yard setback** in the RS zone is:

- (A) 0.6 metres, if the required minimum **lot frontage** for a permitted **residential building** is less than 6.0 metres;
- (B) 0.9 metres, if the required minimum **lot frontage** for a permitted **residential building** is 6.0 metres to less than 12.0 metres;
- (C) 1.2 metres, if the required minimum **lot frontage** for a permitted **residential building** is 12.0 metres to less than 15.0 metres;
- (D) 1.5 metres, if the required minimum **lot frontage** for a permitted **residential building** is 15.0 metres or more; and
- (E) 1.8 metres, for a **non-residential building**.

18. Zoning By-law 569-2013, as amended, is further amended by replacing Regulation 10.60.40.70(3)(B) with the following:

- (B) despite (A) above, the required minimum **side yard setback** is 0.9 metres for:
- (i) a **detached house**;
- (ii) a **semi-detached house**;

- (iii) a **duplex**;
- (iv) a **triplex**;
- (v) a **fourplex**; or
- (vi) a **townhouse**, if all the **dwelling units** front directly on a **street**.

19. Zoning By-law 569-2013, as amended, is further amended by replacing Regulation 10.80.40.70(3) with the following:

(3) Minimum Side Yard Setback

The required minimum **side yard setback** in the RM zone is:

- (A) 1.2 metres for a **detached house, duplex, triplex or fourplex**;
- (B) 1.5 metres for a **semi-detached house**; and
- (C) 2.4 metres for an **apartment building**, or a **non-residential building**.

20. Zoning By-law 569-2013, as amended, is further amended by replacing Regulation 10.10.40.10(3) with the following:

(3) Maximum Number of Storeys

The permitted maximum number of **storeys** in a **building** on a **lot** in the R zone is:

- (A) the numerical value following the letters "ST" on the Height Overlay Map;
- (B) if the **lot** is in an area with no numerical value following the letters "ST" on the Height Overlay Map, the number of **storeys** is not limited by this regulation; and
- (C) the permitted maximum number of **storeys** in a **building** on a **lot** in regulation (A) does not apply to a **duplex, triplex or fourplex**.

21. Zoning By-law 569-2013, as amended, is further amended by replacing Regulation 10.20.40.10(3) with the following:

(3) Maximum Number of Storeys

The permitted maximum number of **storeys** in a **building** on a **lot** in the RD zone is:

- (A) the numerical value following the letters "ST" on the Height Overlay Map;

- (B) if the **lot** is in an area with no numerical value following the letters "ST" on the Height Overlay Map, the number of **storeys** is not limited by this regulation; and
- (C) the permitted maximum number of **storeys** in a **building** on a **lot** in regulation (A) does not apply to a **duplex, triplex or fourplex**.

22. Zoning By-law 569-2013, as amended, is further amended by replacing Regulation 10.40.40.10(3) with the following:

(3) Maximum Number of Storeys

The permitted maximum number of **storeys** in a **building** on a **lot** in the RS zone is:

- (A) the numerical value following the letters "ST" on the Height Overlay Map;
- (B) if the **lot** is in an area with no numerical value following the letters "ST" on the Height Overlay Map, the number of **storeys** is not limited by this regulation; and
- (C) the permitted maximum number of **storeys** in a **building** on a **lot** in regulation (A) does not apply to a **duplex, triplex or fourplex**.

23. Zoning By-law 569-2013, as amended, is further amended by replacing Regulation 10.60.40.10(2) with the following:

(2) Maximum Number of Storeys

The permitted maximum number of **storeys** in a **building** on a **lot** in the RT zone is:

- (A) the numerical value following the letters "ST" on the Height Overlay Map;
- (B) if the **lot** is in an area with no numerical value following the letters "ST" on the Height Overlay Map, the number of **storeys** is not limited by this regulation; and
- (C) the permitted maximum number of **storeys** in a **building** on a **lot** in regulation (A) does not apply to a **duplex, triplex or fourplex**.

24. Zoning By-law 569-2013, as amended, is further amended by replacing Regulation 10.80.40.10(3) with the following:

(3) Maximum Number of Storeys

The permitted maximum number of **storeys** in a **building** on a **lot** in the RM zone is:

- (A) the numerical value following the letters "ST" on the Height Overlay Map;
- (B) if the **lot** is in an area with no numerical value following the letters "ST" on the Height Overlay Map, the number of **storeys** is not limited by this regulation; and
- (C) The permitted maximum number of **storeys** in a **building** on a **lot** in regulation (A) does not apply to a **duplex, triplex or fourplex**.

25. Zoning By-law 569-2013, as amended, is further amended by replacing Regulation 10.10.40.10(1) with the following:

(1) Maximum Height

The permitted maximum height for a **building** or **structure** on a **lot** in the R zone is:

- (A) the numerical value, in metres, following the letters "HT" on the Height Overlay Map; or
- (B) if the **lot** is in an area with no numerical value following the letters "HT" on the Height Overlay Map, 10.0 metres; and
- (C) despite (A) above, the permitted maximum height for a **duplex, triplex, or fourplex** is the greater of:
 - (i) the numerical value, in metres, following the letters "HT" on the Height Overlay Map; or
 - (ii) 10.0 metres.

26. Zoning By-law 569-2013, as amended, is further amended by replacing Regulation 10.20.40.10(1) with the following:

(1) Maximum Height

The permitted maximum height for a **building** or **structure** on a **lot** in the RD zone is:

- (A) the numerical value, in metres, following the letters "HT" on the Height Overlay Map; or
- (B) if the **lot** is in an area with no numerical value following the letters "HT" on the Height Overlay Map, 10.0 metres; and

- (C) despite (A) above, the permitted maximum height for a **duplex, triplex, or fourplex** is the greater of:
 - (i) the numerical value, in metres, following the letters "HT" on the Height Overlay Map; or
 - (ii) 10.0 metres.

27. Zoning By-law 569-2013, as amended, is further amended by replacing Regulation 10.40.40.10(1) with the following:

(1) Maximum Height

The permitted maximum height for a **building** or **structure** on a **lot** in the RS zone is:

- (A) the numerical value, in metres, following the letters "HT" on the Height Overlay Map; or
- (B) if the **lot** is in an area with no numerical value following the letters "HT" on the Height Overlay Map, 10.0 metres; and
- (C) despite (A) above, the permitted maximum height for a **duplex, triplex, or fourplex** is the greater of:
 - (i) the numerical value, in metres, following the letters "HT" on the Height Overlay Map; or
 - (ii) 10.0 metres.

28. Zoning By-law 569-2013, as amended, is further amended by replacing Regulation 10.60.40.10(1) with the following:

(1) Maximum Height

The permitted maximum height for a **building** or **structure** on a **lot** in the RT zone is:

- (A) the numerical value, in metres, following the letters "HT" on the Height Overlay Map; or
- (B) if the **lot** is in an area with no numerical value following the letters "HT" on the Height Overlay Map, 10.0 metres; and
- (C) despite (A) above, the permitted maximum height for a **duplex, triplex, or fourplex** is the greater of:

- (i) the numerical value, in metres, following the letters "HT" on the Height Overlay Map; or
- (ii) 10.0 metres.

29. Zoning By-law 569-2013, as amended, is further amended by replacing Regulation 10.80.40.10(1) with the following:

(1) Maximum Height

The permitted maximum height for a **building** or **structure** on a **lot** in the RM zone is:

- (A) the numerical value, in metres, following the letters "HT" on the Height Overlay Map; or
- (B) if the **lot** is in an area with no numerical value following the letters "HT" on the Height Overlay Map:
 - (i) 10.0 metres, for a **detached house** or **semi-detached house**; and
 - (ii) 12.0 metres, for any other **building** or **structure**.
- (C) despite (A) above, the permitted maximum height for a **duplex**, **triplex** or **fourplex** is the greater of:
 - (i) the numerical value, in metres, following the letters "HT" on the Height Overlay Map; or
 - (ii) 10.0 metres.

30. Zoning By-law 569-2013, as amended, is further amended by adding to Clause 10.10.40.10 a new regulation (11), so that it reads:

(11) Maximum Height of Main Walls for a Duplex, Triplex or Fourplex with a Flat or Shallow Roof

Subject to regulation 10.10.40.10(1), if a **duplex**, **triplex**, or **fourplex** in the R zone has a roof with a slope of less than 1.0 vertical units for every 10.0 horizontal units for more than 50 percent of the total horizontal roof area:

- (A) despite regulation 10.10.40.10(2) above, additional **main walls** are permitted to be located above the maximum height of all **main walls** permitted in regulation 10.10.40.10(2), provided all the additional front **main walls** and rear **main walls** located above the **main walls** permitted in regulation 10.10.40.10(2) are set back a minimum of 1.4 metres from the front **main walls** and rear **main walls** permitted in regulation 10.10.40.10(2).

31. Zoning By-law 569-2013, as amended, is further amended by replacing the words "**detached house**" with "permitted **residential building**" in Regulation 10.20.40.10(2) so that it reads, in part:

(2) Maximum Height of Specified Pairs of Main Walls

In the RD zone, the permitted maximum height of the exterior portion of **main walls** for a permitted **residential building** is the higher of 7.0 metres above **established grade** or 2.5 metres less than the permitted maximum height in regulation 10.20.40.10(1), for either (A) or (B) below:

32. Zoning By-law 569-2013, as amended, is further amended by replacing the words "**detached house**" with "permitted **residential building**" in Regulation 10.20.40.10(4), so that it reads, in part:

(4) Maximum Height of Main Walls of a Residential Building with a Flat or Shallow Roof

Subject to regulation 10.20.40.10(1), if a permitted **residential building** in the RD zone has a roof with a slope of less than 1.0 vertical units for every 10.0 horizontal units for more than 50 percent of the total horizontal roof area:

33. Zoning By-law 569-2013, as amended, is further amended by replacing the words "**detached house** or a **semi-detached house**" with "permitted **residential building**" in Regulation 10.40.40.10(2), so that it reads, in part:

(2) Maximum Height of Specified Pairs of Main Walls

In the RS zone, the permitted maximum height of the exterior portion of **main walls** for a permitted **residential building** is the higher of 7.0 metres above **established grade** or 2.5 metres less than the permitted maximum height in regulation 10.40.40.10(1), for either (A) or (B) below:

34. Zoning By-law 569-2013, as amended, is further amended by adding to Clause 10.40.40.10 a new regulation (6), so that it reads:

(6) Maximum Height of Main Walls for a Duplex, Triplex, or Fourplex with a Flat or Shallow Roof

Subject to regulation 10.40.40.10(1), if a **duplex**, **triplex**, or **fourplex** in the RS zone has a roof with a slope of less than 1.0 vertical units for every 10.0 horizontal units for more than 50 percent of the total horizontal roof area:

- (A) despite regulation 10.40.40.10(2) above, additional **main walls** are permitted to be located above the maximum height of all **main walls** permitted in regulation 10.40.40.10(2), provided all the additional front **main walls** and rear **main walls** located above the **main walls** permitted in regulation 10.40.40.10(2) are set back a minimum of 1.4 metres from

the front **main walls** and rear **main walls** permitted in regulation 10.40.40.10(2).

35. Zoning By-law 569-2013, as amended, is further amended by adding to 10.20.40.50 Decks, Platforms and Amenities, a new regulation (3), so that it reads:

(3) Platforms at or Above the Second Storey of a Duplex, Triplex or Fourplex

In the RD zone, platforms such as a deck or balcony, with access from the second **storey** or above of a **duplex, triplex or fourplex** must comply with the following:

- (A) there may be no more than a total of 2 platforms for each **dwelling unit**, and no more than one on each of the front and rear sides of the **dwelling unit**; and
- (B) a platform permitted in (A) above for a **duplex, triplex or fourplex** on a **corner lot** may also be located on a **main wall** of a **dwelling unit** facing a **street**.

36. Zoning By-law 569-2013, as amended, is further amended by adding to Clause 10.40.40.50 Decks, Platforms and Amenities, a new regulation (3), so that it reads:

(3) Platforms at or Above the Second Storey of a Duplex, Triplex or Fourplex

In the RS zone, platforms such as a deck or balcony, with access from the second **storey** or above of a **duplex, triplex or fourplex** must comply with the following:

- (A) there may be no more than a total of 2 platforms for each **dwelling unit**, and no more than one on each of the front and rear sides of the **dwelling unit**; and
- (B) a platform permitted in (A) above for a **duplex, triplex or fourplex** on a **corner lot** may also be located on a **main wall** of a **dwelling unit** facing a **street**.

37. Zoning By-law 569-2013, as amended, is further amended by adding to Clause 10.10.20.40 a new regulation (2), so that it reads:

(2) Chapter 900 Exceptions

Despite regulations 900.1.10(3) and 900.1.10(4)(A), a duplex, triplex or fourplex is a permitted **residential building** type if it complies with the regulations for the R zone and all other requirements of this By-law, or is authorized by a Section 45 Planning Act minor variance.

38. Zoning By-law 569-2013, as amended, is further amended by adding to Clause 10.20.20.40 a new regulation (2), so that it reads:

(2) Chapter 900 Exceptions

Despite regulations 900.1.10(3) and 900.1.10(4)(A), a **duplex, triplex or fourplex** is a permitted **residential building** type if it complies with the regulations for the RD zone and all other requirements of this By-law, or is authorized by a Section 45 Planning Act minor variance.

39. Zoning By-law 569-2013, as amended, is further amended by adding to Clause 10.40.20.40 a new regulation (2), so that it reads:

(2) Chapter 900 Exceptions

Despite regulations 900.1.10(3) and 900.1.10(4)(A), a **duplex, triplex or fourplex** is a permitted **residential building** type if it complies with the regulations for the RS zone and all other requirements of this By-law, or is authorized by a Section 45 Planning Act minor variance.

40. Zoning By-law 569-2013, as amended, is further amended by adding to Clause 10.60.20.40 a new regulation (2), so that it reads:

(2) Chapter 900 Exceptions

Despite regulations 900.1.10(3) and 900.1.10(4)(A), a **duplex, triplex or fourplex** is a permitted **residential building** type if it complies with the regulations for the RT zone and all other requirements of this By-law, or is authorized by a Section 45 Planning Act minor variance.

41. Zoning By-law 569-2013, as amended, is further amended by adding to Clause 10.80.20.40 a new regulation (2), so that it reads:

(2) Chapter 900 Exceptions

Despite regulations 900.1.10(3) and 900.1.10(4)(A), a **duplex, triplex or fourplex** is a permitted **residential building** type if it complies with the regulations for the RM zone and all other requirements of this By-law, or is authorized by a Section 45 Planning Act minor variance.

42. Zoning By-law 569-2013, as amended, is further amended by adding to article 10.5.20 Permitted Uses, a new clause, 10.5.20.40 Conversion of Lawfully Existing Buildings, and regulations (1), (2), (3), (4), (5) and (6), so it reads:

10.5.20.40 Conversion of Lawfully Existing Buildings(1) Conversion of Detached House to a Duplex, Triplex or Fourplex

In the Residential Zone category, a **detached house** may be converted to a **duplex, triplex or fourplex** through the construction of additional **dwelling units**, and:

- (A) if the original **building** was constructed prior to **[insert date of By-law enactment]**, it may continue to be considered as a **lawfully existing building** provided the additional **dwelling units** are contained entirely within the **lawfully existing building**, subject to regulations 10.5.20.40(4) and (5).

(2) Conversion of a Portion of a Semi-Detached House to Multiple Dwelling Units

In the Residential Zone category, a portion of a **semi-detached house** located on one **lot** may be converted to contain up to four **dwelling units** and may continue to be considered as a **semi-detached house** despite the **building** type definitions in Chapter 800, provided:

- (A) the original **building** was constructed prior to **[insert date of By-law enactment]** and the additional **dwelling units** are contained entirely within the **lawfully existing building**, subject to regulations 10.5.20.40(4) and (5);
- (B) The remaining portion of the **semi-detached house** located on an adjacent **lot** and within the same **semi-detached house** that is not subject to the conversion are considered to be located within the original **building** type for the purposes of applying the standards contained within this by-law;
- (C) For the purpose of regulations 10.10.40.10(1), 10.20.40.10(1), 10.40.40.10(1), 10.60.40.10(1), 10.80.40.10(1), 10.10.40.10(3), 10.20.40.10(3), 10.40.40.10(3), 10.60.40.10(2), 10.80.40.10(3), 10.10.40.30(1), 10.20.40.20(3), 10.20.40.30(2), 10.40.40.20(3), 10.40.40.30(2), 10.10.40.40(1), 10.20.40.40(1), 10.40.40.40(1), 10.60.40.40(1), 10.80.40.40(1) and 10.40.40.50(3), the portion of a **semi-detached house** located on one **lot** that is converted to contain up to four **dwelling units** referenced in this regulation may be considered to be a **duplex, triplex** or **fourplex** despite the **building** type definitions in Chapter 800; and
- (D) If both **dwelling units** within a **building** originally constructed as a **semi-detached house** are converted in accordance with this regulation, the **building** is to be considered the original **building** type, subject to regulation 10.5.20.40(5).

(3) Conversion of a Portion of a Townhouse to Multiple Dwelling Units

In the Residential Zone category, a portion of a **townhouse** located on one **lot** may be converted to contain up to four **dwelling units** and may continue to be considered as a **townhouse** despite the **building** type definitions in Chapter 800 provided:

- (A) if the original **building** was constructed prior to **[insert date of By-law enactment]** and the additional **dwelling units** are contained entirely within

the **lawfully existing building**, subject to regulations 10.5.20.40(4) and (5);

- (B) The remaining portions of the **townhouse** located on adjacent **lots** and within the same **townhouse** that are not subject to the conversion are considered to be located within the original **building** type for the purposes of applying the standards contained within this by-law;
- (C) For the purpose of regulations 10.10.40.10(1), 10.20.40.10(1), 10.40.40.10(1), 10.60.40.10(1), 10.80.40.10(1), 10.10.40.10(3), 10.20.40.10(3), 10.40.40.10(3), 10.60.40.10(2), 10.80.40.10(3), 10.10.40.30(1), 10.10.40.40(1), 10.20.40.40(1), 10.40.40.40(1), 10.60.40.40(1) and 10.80.40.40(1), the portion of a **townhouse** located on one **lot** that is converted to contain up to four **dwelling units** referenced in this regulation may be considered to be a **duplex, triplex or fourplex** despite the **building** type definitions in Chapter 800; and
- (D) If more than one **dwelling unit** within a **building** originally constructed as a **townhouse** is converted in accordance with this regulation, the **building** is to be considered the **lawfully existing** original **building** type, subject to regulation 10.5.20.40(5).

(4) Additions to Lawfully Existing Buildings

Any addition or extension to a **lawfully existing building** or **structure** on a **lot** referred to in regulations 10.5.20.40(1), (2) and (3) must comply with all other regulations in this By-law or be authorized by a Section 45 Planning Act minor variance.

(5) Definition of Lawfully and Lawfully Existing

For the purpose of regulations 10.5.20.40(1), (2), (3) and (4), clauses 10.5.30.41, 10.5.40.11, 10.5.40.21, 10.5.40.31, 10.5.40.41, 10.5.40.71, 10.10.40.11, 10.10.40.61, 10.10.40.71, 10.10.40.81, 10.10.80.200, 10.20.40.11, 10.60.40.81, 10.80.40.81, the words **lawful**, **lawfully** and **lawfully existing**, highlighted in bold type, in addition to the definitions provided in Zoning By-law 569-2013, Chapter 800 Definitions, includes:

- (A) **buildings, structures** or uses authorized or permitted on or before **[insert date of By-law enactment]**; and
- (B) for which a building permit was **lawfully** issued before **[insert date of By-law enactment]**.

(6) Secondary Suite – Not Permitted in a Converted Semi-Detached House or Townhouse

Despite regulations 150.10.20.1(1), (2) and (3), a **secondary suite** may not be in the portion of a **semi-detached house** or **townhouse** converted to contain up to four **dwelling units** in accordance with regulations 10.5.20.40(2) or (3).

(7) Parking Space Requirement for Conversion of a Lawfully Existing Building

Despite the **parking space** requirements in regulations 200.5.10.1(1) and 200.5.10.11(1)(C), **lawful parking spaces** for a **lawfully existing building** on a **lot** may be reduced for the purposes of constructing additional **dwelling units** in accordance with regulations 10.5.20.40(1), (2), (3) and (4), if:

- (A) the **driveway** located in a **front yard** or **side yard** abutting a **street** is removed and **landscaping** is provided subject to regulations 10.5.50.10(1) and 10.5.50.10(2); or
- (B) a **parking space** located in the **front yard** or **side yard** abutting a **street** is subject to regulation 10.5.80.10(3) or is authorized by a Section 45 Planning Act minor variance.

43. Zoning By-law 569-2013, as amended, is further amended by replacing Regulation 10.10.40.40(1) with the following:

(1) Floor Space Index

In the R zone, the permitted maximum floor space index is:

- (A) the numerical value following the letter "d" in the zone label on the Zoning By-law Map; or
- (B) if the zone label does not include a "d" value on the Zoning By-law Map, the permitted maximum floor space index is 0.6; and
- (C) the permitted maximum floor space index in regulations (A) and (B) above do not apply to a **duplex**, **triplex** or **fourplex**.

44. Zoning By-law 569-2013, as amended, is further amended by replacing Regulation 10.20.40.40(1) with the following:

(1) Floor Space Index

In the RD zone, the permitted maximum floor space index is:

- (A) the numerical value following the letter "d" in the zone label on the Zoning By-law Map; or

- (B) if the zone label does not include a "d" value on the Zoning By-law Map, the permitted maximum floor space index is 0.6; and
- (C) the permitted maximum floor space index in regulations (A) and (B) above do not apply to a **duplex, triplex or fourplex**.

45. Zoning By-law 569-2013, as amended, is further amended by replacing Regulation 10.40.40.40(1) with the following:

(1) Floor Space Index

In the RS zone, the permitted maximum floor space index is:

- (A) the numerical value following the letter "d" in the zone label on the Zoning By-law Map; or
- (B) if the zone label does not include a "d" value on the Zoning By-law Map, the permitted maximum floor space index is 0.6; and
- (C) the permitted maximum floor space index in regulations (A) and (B) above do not apply to a **duplex, triplex or fourplex**.

46. Zoning By-law 569-2013, as amended, is further amended by replacing Regulation 10.60.40.40(1) with the following:

(1) Floor Space Index

In the RT zone, the permitted maximum floor space index is:

- (A) the numerical value following the letter "d" in the zone label on the Zoning By-law Map; or
- (B) if the zone label on the Zoning By-law Map does not include a "d" value on the Zoning By-law Map, the floor space index is not limited by this regulation; and
- (C) the permitted maximum floor space index in regulation (A) above does not apply to a **duplex, triplex or fourplex**.

47. Zoning By-law 569-2013, as amended, is further amended by replacing Regulation 10.80.40.40(1) with the following:

(1) Floor Space Index

In the RM zone, the permitted maximum floor space index is:

- (A) the numerical value following the letter "d" in the zone label on the Zoning By-law Map; or

- (B) if the zone label on the Zoning By-law Map does not include a "d" value on the Zoning By-law Map, the floor space index is not limited by this regulation; and
- (C) the permitted maximum floor space index in regulation (A) above does not apply to a **duplex, triplex or fourplex**.

48. Zoning By-law 569-2013, as amended, is further amended by adding to Regulation 10.5.30.11(3) the words, "**duplex**", "**triplex**" and "**fourplex**" and deleting the word "only", so that it reads:

(3) Vacant Lawfully Existing Lot

In the Residential Zone category, if a **lot** referred to in regulation 10.5.30.11(1) is vacant, a **detached house, duplex, triplex or fourplex** may be constructed on that **lot**, and the **detached house, duplex, triplex or fourplex** must comply with all other regulations of this By-law or be authorized by a Section 45 Planning Act minor variance.

49. Zoning By-law 569-2013, as amended, is further amended by adding to Regulation 10.5.30.21(3) the words, "**duplex**", "**triplex**" and "**fourplex**" and deleting the word "only", so that it reads:

(3) Vacant Lawfully Existing Lot

If a **lot** referred to in regulation 10.5.30.21(1) is vacant, a **detached house, duplex, triplex or fourplex** may be constructed on that **lot**, and only if:

- (A) the **lot frontage** is at least 6.0 metres; and
- (B) the **detached house, duplex, triplex or fourplex** complies with all other requirements of this By-law or is authorized by a Section 45 Planning Act minor variance.

50. Zoning By-law 569-2013, as amended, is further amended by replacing the words "**detached house**" with "**residential building**" in Regulation 10.20.40.10(5), so that it reads:

(5) Exemption for Parapet on a Residential Building with a Flat or Shallow Roof

A parapet on a **residential building** in the RD zone may exceed the permitted maximum **main wall** height in regulation 10.20.40.10(4) by a maximum of 0.3 metres.

51. Zoning By-law 569-2013, as amended, is further amended by replacing the words "**detached house**" with "**residential building**" in Regulation 10.20.40.10(6), so that it reads:

(6) Height of Main Pedestrian Entrance

In the RD zone, for a **residential building**, the elevation of the lowest point of a main pedestrian entrance through the **front wall** or a side **main wall** may be no higher than 1.2 metres above **established grade**.

52. Zoning By-law 569-2013, as amended, is further amended by replacing the words "**detached house**" with "**residential building**" in Regulation 10.20.40.10(7), so that it reads:

(7) Width of Dormers in a Roof Above a Second Storey or Higher

In the RD zone, on a **residential building** with two or more **storeys**, the walls of a dormer are not **main walls** if:

53. Zoning By-law 569-2013, as amended, is further amended by replacing the words "**detached house**" with "**residential building**" in Regulation 10.20.40.11(1), so that it reads:

(1) Alterations to the Roof of Lawfully Existing Buildings in an RD Zone

In addition to the requirements of regulation 10.5.40.11(3), if a **lawfully existing building** in the RD zone is a **residential building**, the altered roof may not have a slope less than 1.0 vertical units for every 4.0 horizontal units for more than 50 percent of the total horizontal roof area.

54. Zoning By-law 569-2013, as amended, is further amended by replacing the words "**detached house** or a **semi-detached house**" with "**residential building**" in Regulation 10.40.40.10(4), so that it reads:

(4) Height of Main Pedestrian Entrance

In the RS zone, for a **residential building**, the elevation of the lowest point of a pedestrian entrance through the **front wall** or a side **main wall** may be no higher than 1.2 metres above **established grade**.

55. Zoning By-law 569-2013, as amended, is further amended by replacing the words "**detached house** or **semi-detached house**" with "**residential building**" in Regulation 10.40.40.10(5), so that it reads, in part:

(5) Width of Dormers in a Roof Above a Second Storey or Higher

In the RS zone, on a **residential building** with two or more **storeys**, the walls of a dormer are not **main walls** if:

56. Zoning By-law 569-2013, as amended, is further amended by adding to Regulation 10.60.30.20(1), a new subsection (E), so that it reads:

(E) despite (A), (B), (C) and (D) above, the required minimum **lot frontage** is 6.0 metres for a **lot** with:

- (i) a **duplex**;
- (ii) a **triplex**; or
- (iii) a **fourplex**.

57. Zoning By-law 569-2013, as amended, is further amended by replacing the word "**townhouse**" with "**residential buildings**" in Regulation 10.60.40.80(1), so that it reads:

(1) Distance Between Main Walls of the Same Residential Building

In the RT zone, if a **residential building** has **main walls** where a line projected outward at a right angle from one of the **main walls** intercepts another **main wall** of the same **building**, the required minimum above-ground separation distance between those **main walls** is:

- (A) 5.5 metres if there are no openings to **dwelling units** in one or more of those **main walls**; and
- (B) 11.0 metres if each **main wall** has an opening to a **dwelling unit**.

58. Zoning By-law 569-2013, as amended, is further amended by replacing Regulation 10.80.30.20(1) with the following:

(1) Minimum Lot Frontage

In the RM zone:

- (A) if a zone label includes the letter "f", on the Zoning By-law Map, the numerical value following the letter "f" is the required minimum **lot frontage**, in metres;
- (B) if the zone label does not include an "f" value on the Zoning By-law Map, the required minimum **lot frontage** is:
 - (i) 12.0 metres for a **lot** with a **detached house**, and each **duplex**, **triplex** or **fourplex** on a **lot**;
 - (ii) 15.0 metres for a **lot** with an entire **semi-detached house**; and
 - (iii) 24.0 metres:

- (a) for each **apartment building** on a **lot**, or
 - (b) for a **lot** with a **non-residential building**.
- (C) if a **semi-detached house**, a **fourplex** or an **apartment building** is on two **lots** in the RM zone, the required minimum **lot frontage** for each **lot** is 50 percent of the requirements cited in (A) and (B) above.
- 59.** Zoning By-law 569-2013, as amended, is further amended by deleting clause 150.10.40.1 General, and regulations 150.10.40.1(1) Restrictions on a Pedestrian Entrance to a Secondary Suite and 150.10.40.1(2) Secondary Suite – Addition or Exterior Alterations.

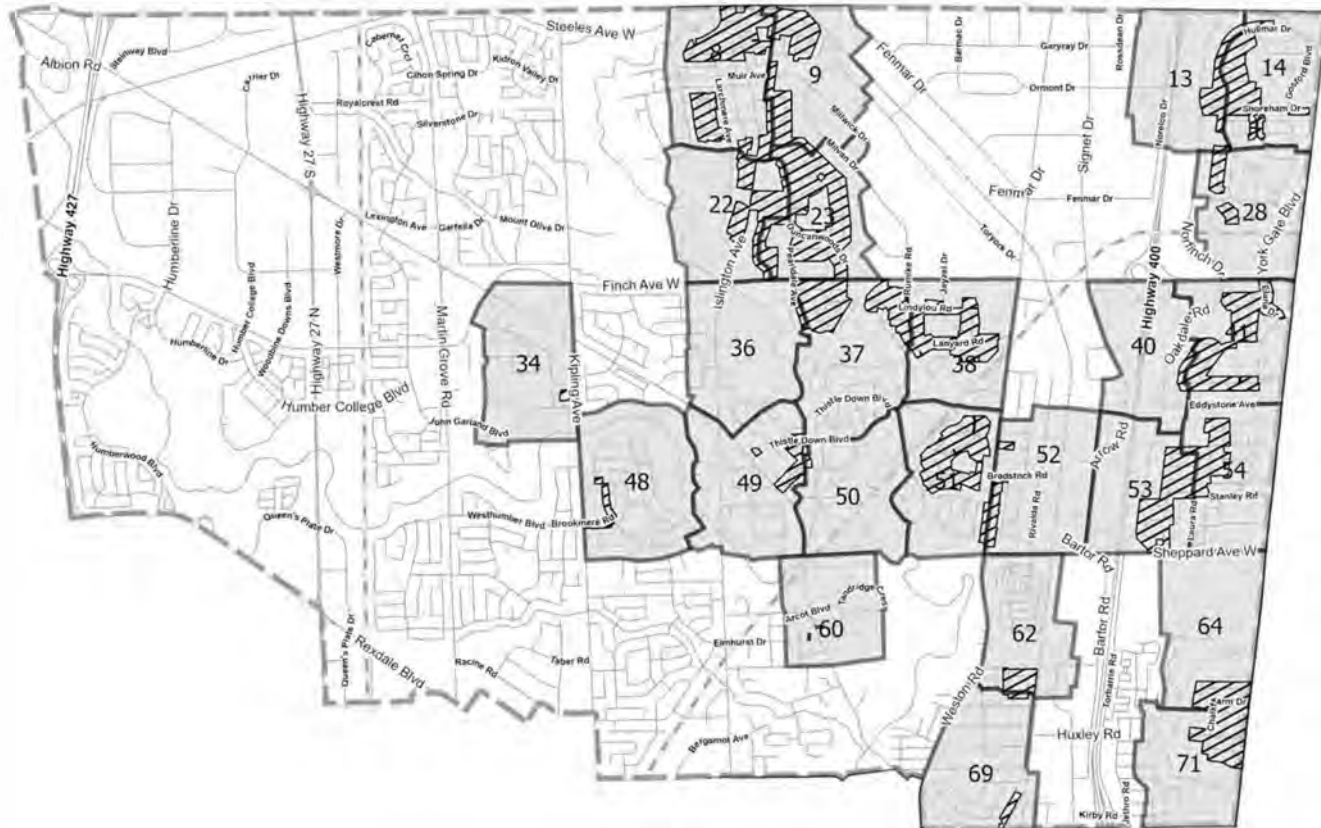
Enacted and passed on May , 2023.

Frances Nunziata,
Speaker

John D. Elvidge,
City Clerk

(Seal of the City)

Schedule A

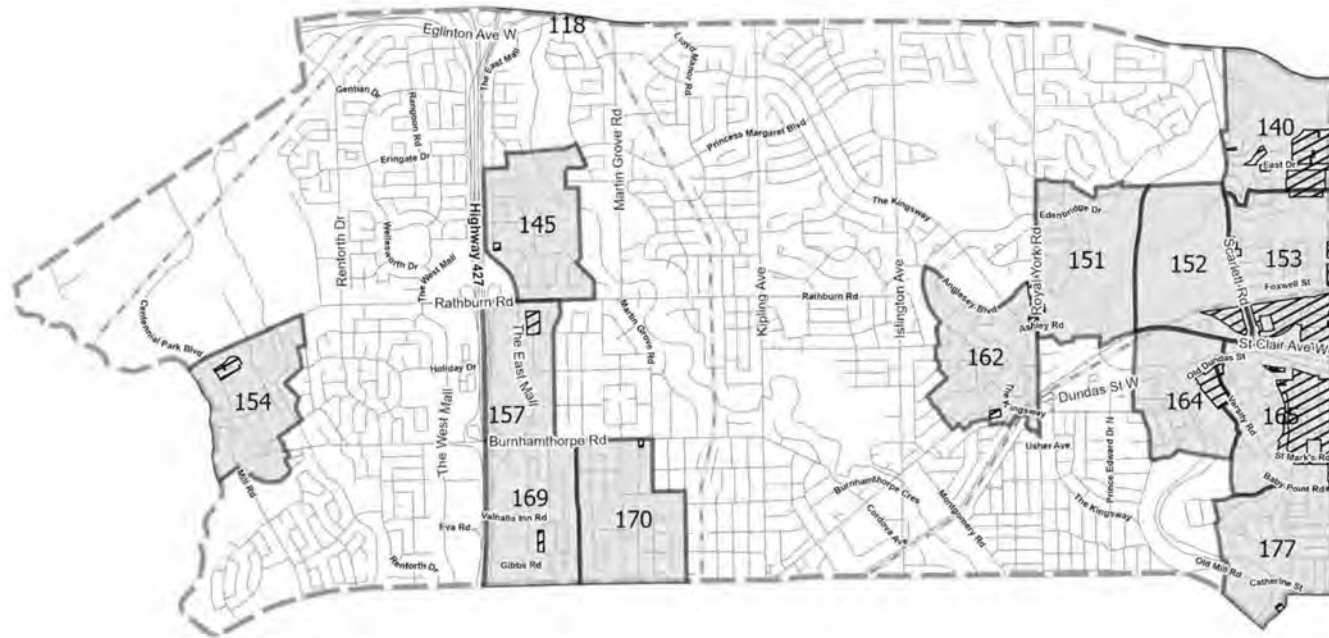


Toronto City Planning
 Amendments to
 Section 930.10 -
 Zoning By-law Map
Index Map A

- Pages with lots subject to amendments
- Pages without lots subject to amendments

A	E	I	M	P
B	F	J	N	O
C	G	L	R	S
D	H	K	Q	

April 06, 2023



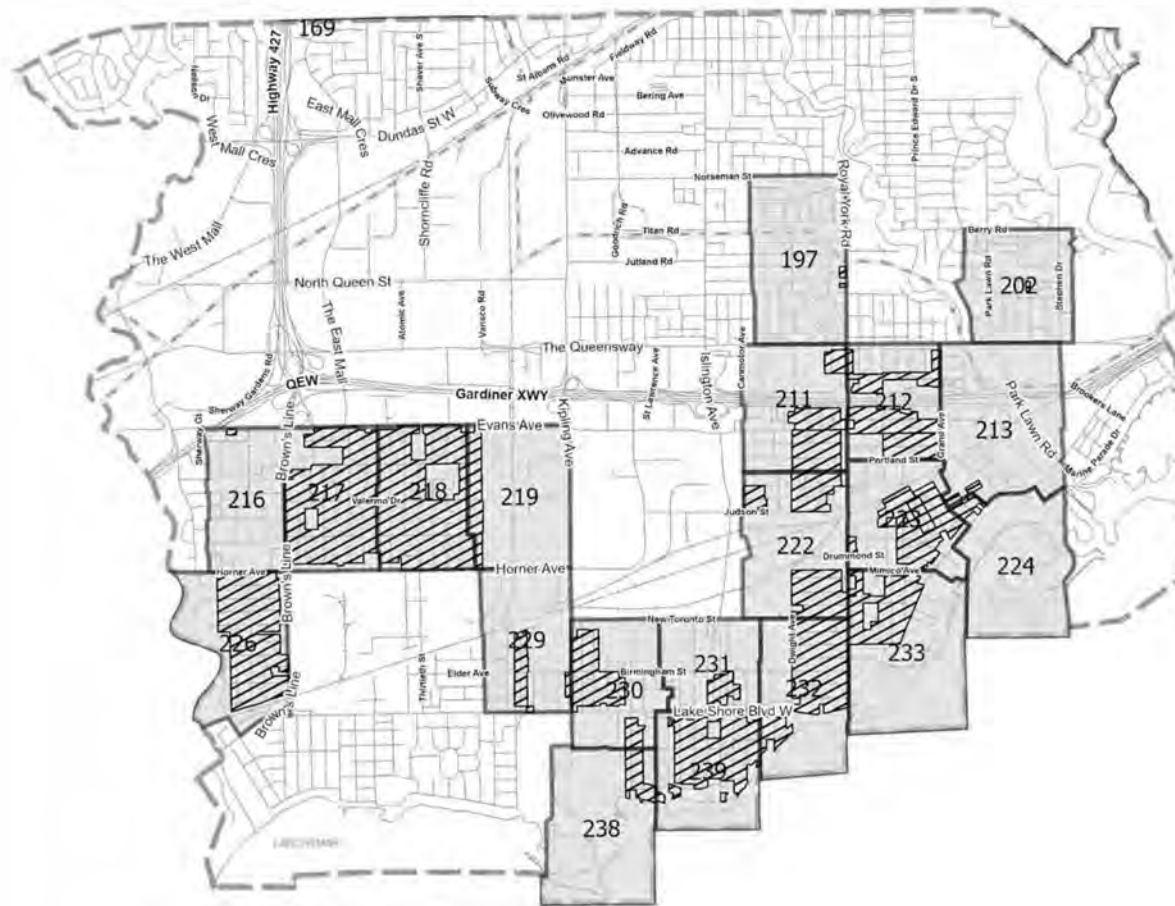
TORONTO City Planning
 Amendments to
 Section 990.10 -
 Zoning By-law Map

Index Map C

- Pages with lots subject to amendments
- Pages without lots subject to amendments

A	E	I	M	P
B	F	J	N	O
C	G	R	S	T
D	H	L	Q	

April 08/2023

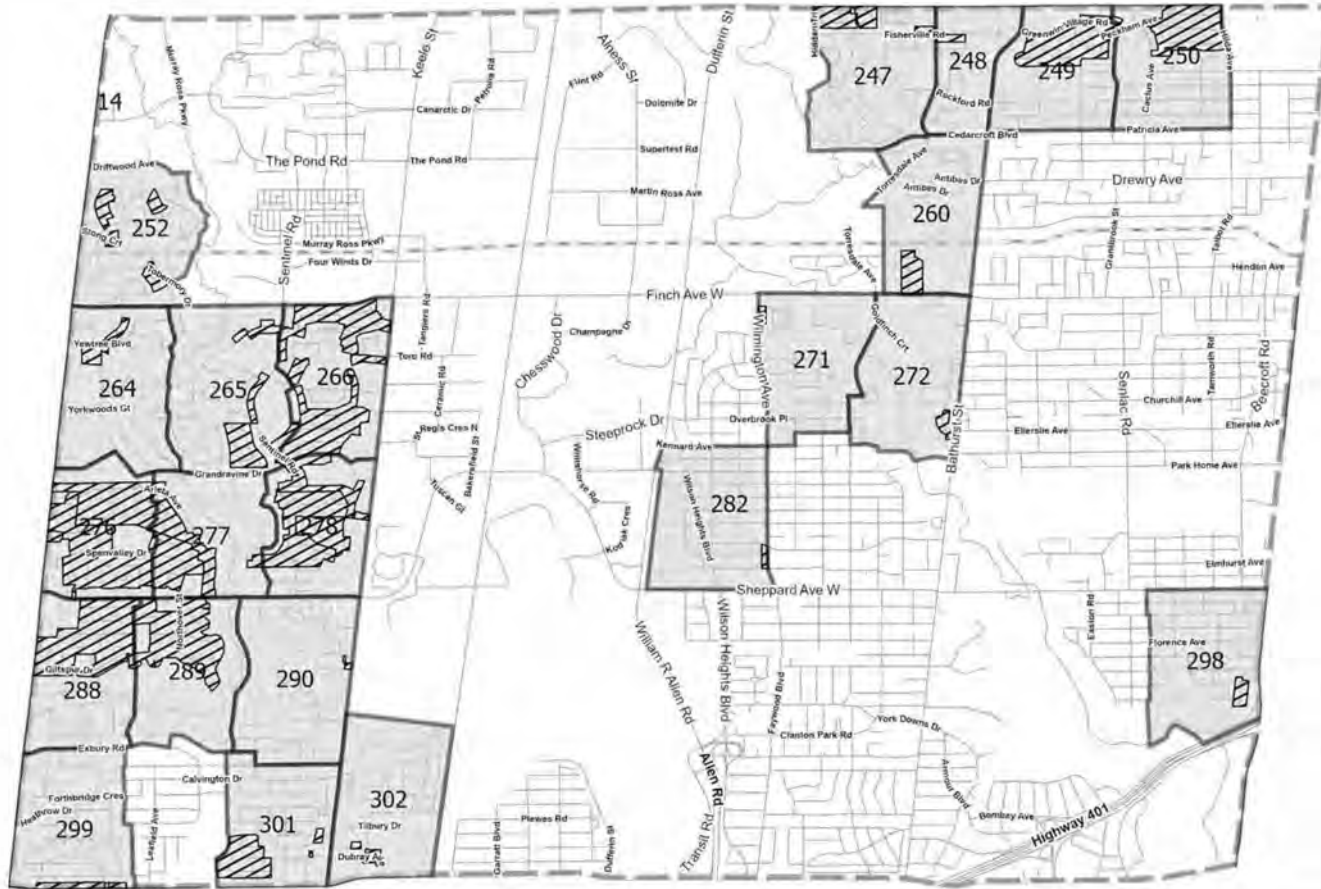


Toronto City Planning
 Amendments to
 Section 930.10 -
 Zoning By-law Map

Index Map D

- Pages with lots subject to amendments
- Pages without lots subject to amendments

April 06/2023



Toronto City Planning
Amendments to
Section 930.10 -
Zoning By-law Map
Index Map E



- Pages with lots subject to amendments
- Pages without lots subject to amendments

A	E	I	M	P
B	F	J	N	O
C	G	K	Q	
D	H	L	R	

April 06/2023



Toronto City Planning
 Amendments to
 Section 990.10 -
 Zoning By-law Map
Index Map F

-  Pages with lots subject to amendments
-  Pages without lots subject to amendments

A	E	I	M	P
B	F	J	N	G
C	G	L	O	
D	H			



April 06/2023


29
 City of Toronto By-law -2023



Toronto City Planning
 Amendments to
 Section 990.10 -
 Zoning By-law Map

Index Map G

-  Pages with lots subject to amendments
-  Pages without lots subject to amendments





April 08, 2023



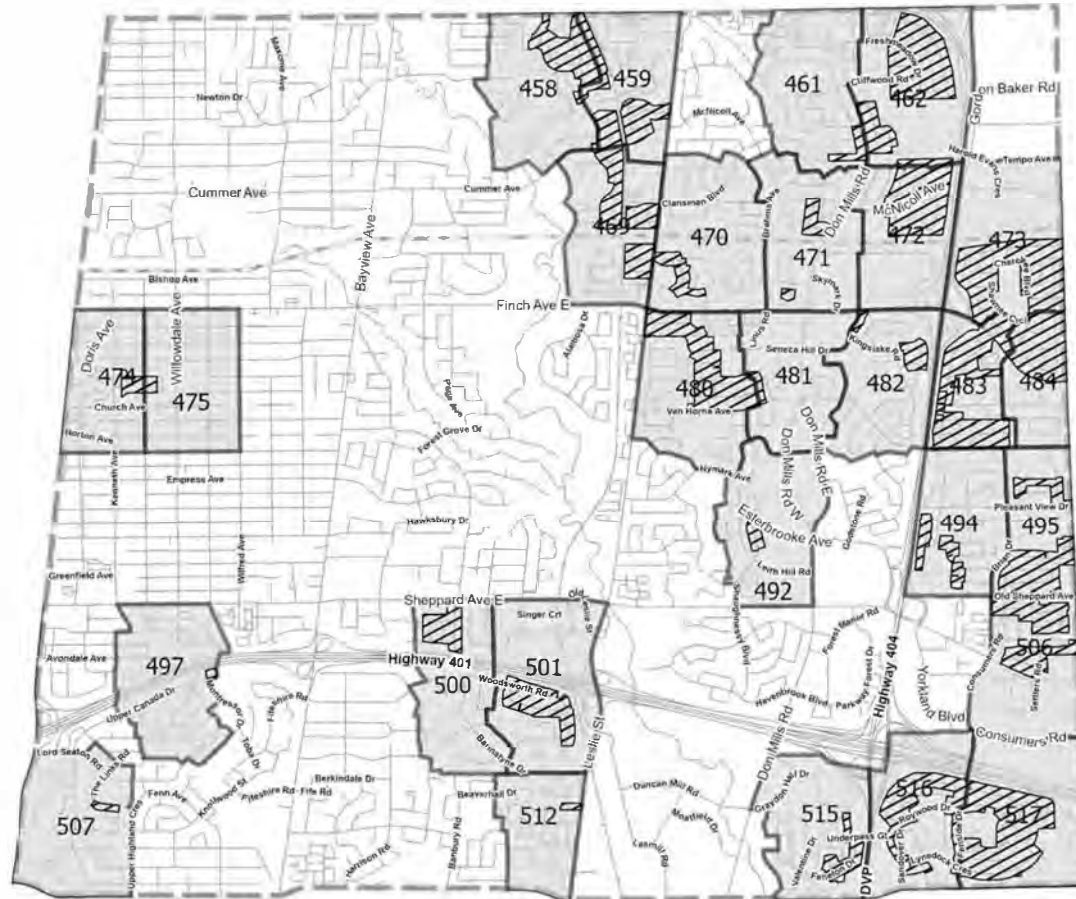
Toronto City Planning
 Amendments to
 Section 990.10 -
 Zoning By-law Map

Index Map H

-  Pages with lots subject to amendments
-  Pages without lots subject to amendments

A	E	I	M	P
B	F	J	N	Q
C	G	K	O	
D	H	L	R	

April 06/2023



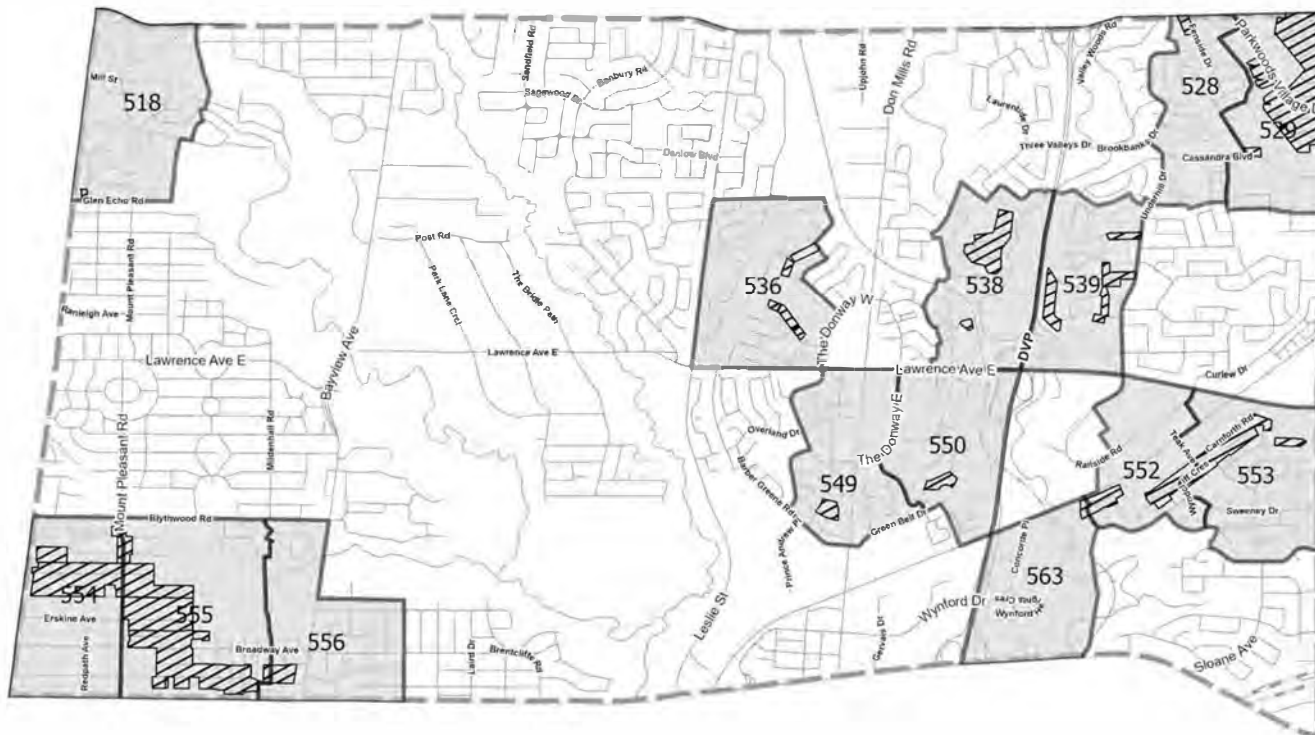
TORONTO City Planning
Amendments to
Section 930.10 -
Zoning By-law Map

Index Map I

Pages with lots subject to amendments
 Pages without lots subject to amendments

A	E	I	M	P
B	F	J	N	O
C	G	L	R	Q
D	H	K	S	

April 06/2023



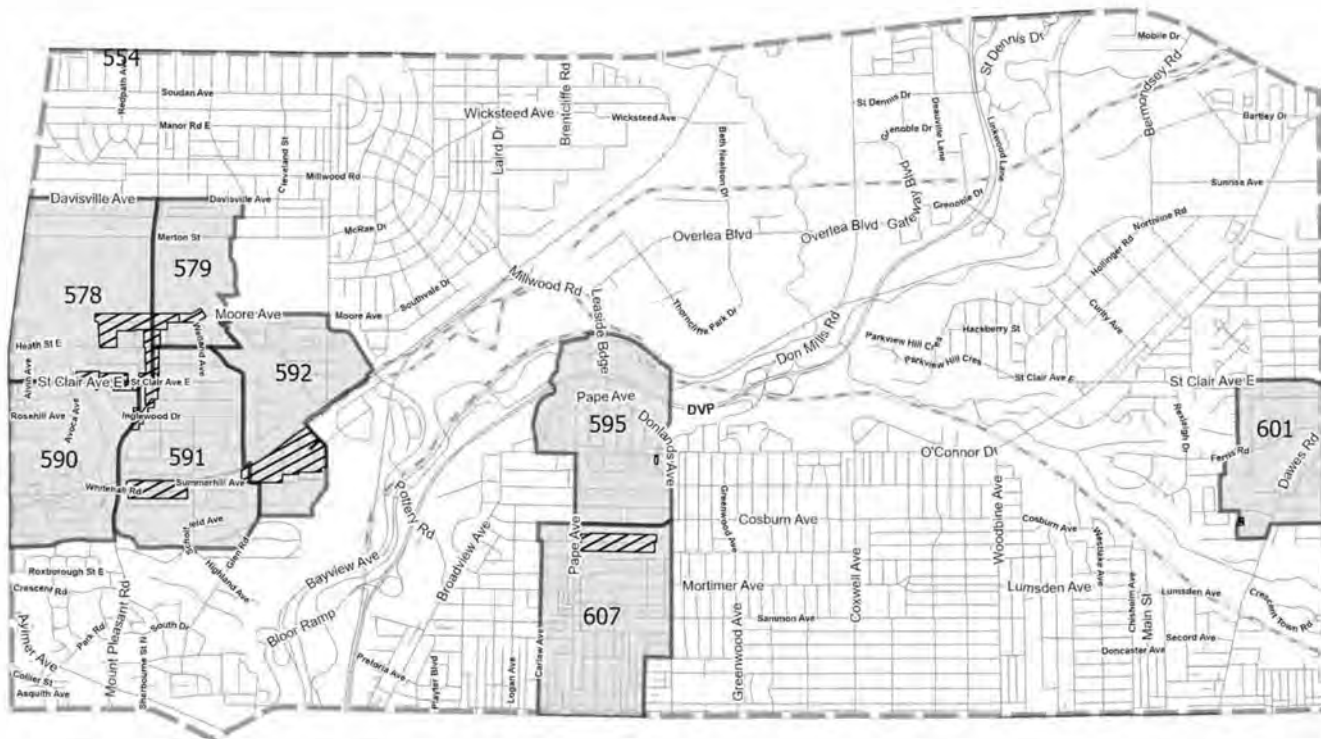
Toronto City Planning
Amendments to
Section 990.10 -
Zoning By-law Map

Index Map J



- Pages with lots subject to amendments
- Pages without lots subject to amendments

A	E	I	M	P
B	F	J	N	O
C	G	K	Q	
D	H	L	R	

April 08/2023



Toronto City Planning
 Amendments to
 Section 930.10 -
 Zoning By-law Map
 Index Map K

 Pages with lots subject to amendments
 Pages without lots subject to amendments

A	E	I	M	P
B	F	J	N	Q
C	G	K	O	
D	H	L	R	

April 06/2023



Toronto City Planning
 Amendments to
 Section 930.10 -
 Zoning By-law Map
Index Map L

Pages with lots subject to amendments
 Pages without lots subject to amendments

A	E	I	M	P
B	S	J	N	Q
C	H	L	O	
D				

April 06/2023



Toronto City Planning
 Amendments to
 Section 930.10 -
 Zoning By-law Map

Index Map M

- Pages with lots subject to amendments
- Pages without lots subject to amendments

A	E	I	M	P
B	F	J	N	Q
C	G	K	R	O
D	H	L	S	

April 06/2023



Toronto City Planning
 Amendments to
 Section 990.10 -
 Zoning By-law Map

Index Map N

- Pages with lots subject to amendments
- Pages without lots subject to amendments



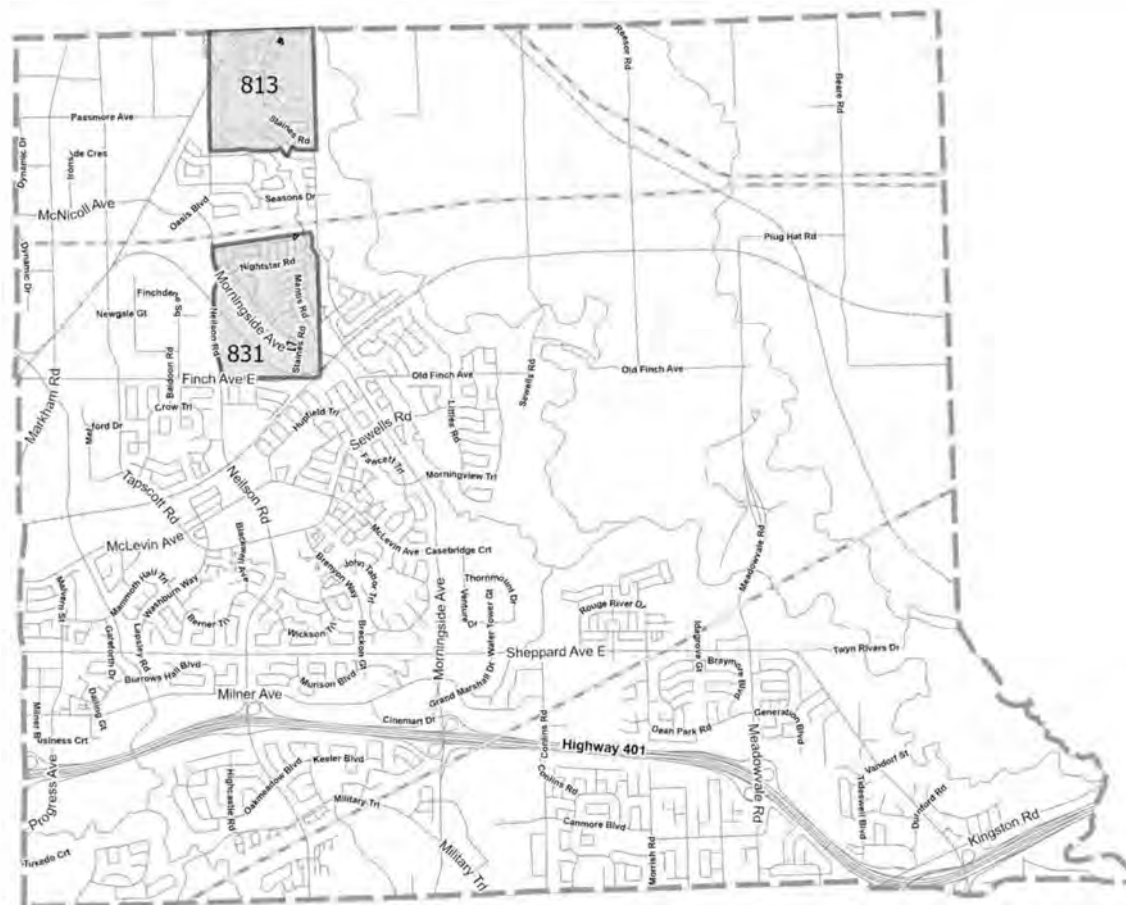
Toronto City Planning
Amendments to
Section 990.10 -
Zoning By-law Map

Index Map O

- Pages with lots subject to amendments
- Pages without lots subject to amendments

A	E	I	M	P
B	F	J	N	Q
C	G	O	R	S
D	H	L	U	V

April 06/2023



Toronto City Planning
 Amendments to
 Section 930.10 -
 Zoning By-law Map
Index Map P

- Pages with lots subject to amendments
- Pages without lots subject to amendments

A	E	I	M	P
B	F	J	N	Q
C	G	K	O	
D	H	L	R	

April 06/2023

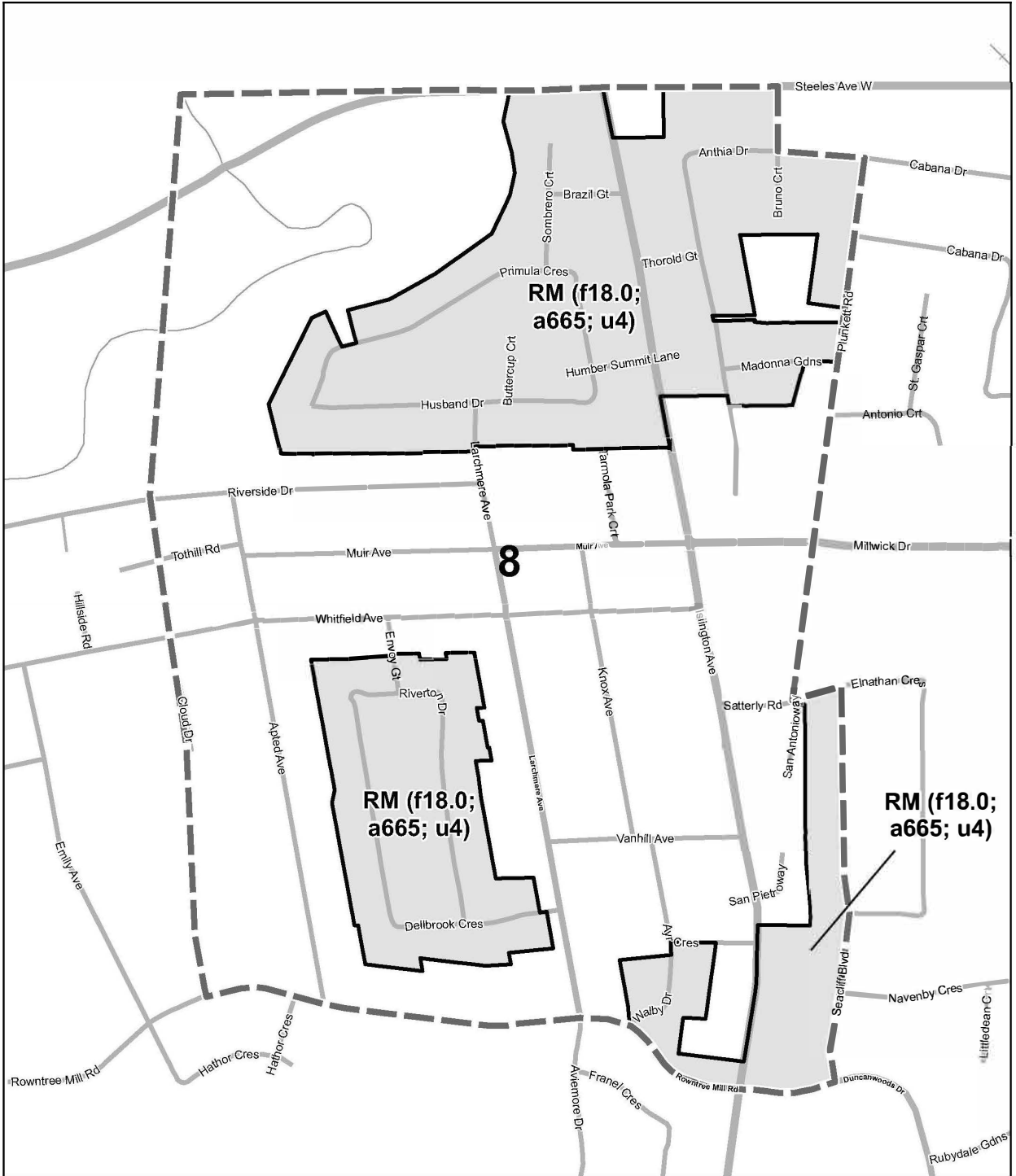


Toronto City Planning
Amendments to
Section 990.10 -
Zoning By-law Map
Index Map Q

Pages with lots subject to amendments
 Pages without lots subject to amendments

A	E	I	M	P
B	F	J	N	O
C	G	K	Q	
D	H	L		



April 08, 2023





TORONTO City Planning

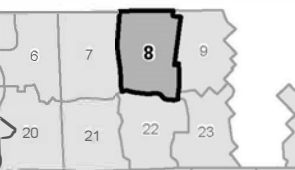
RM/R/RT Zone Amendments



April 4, 2023

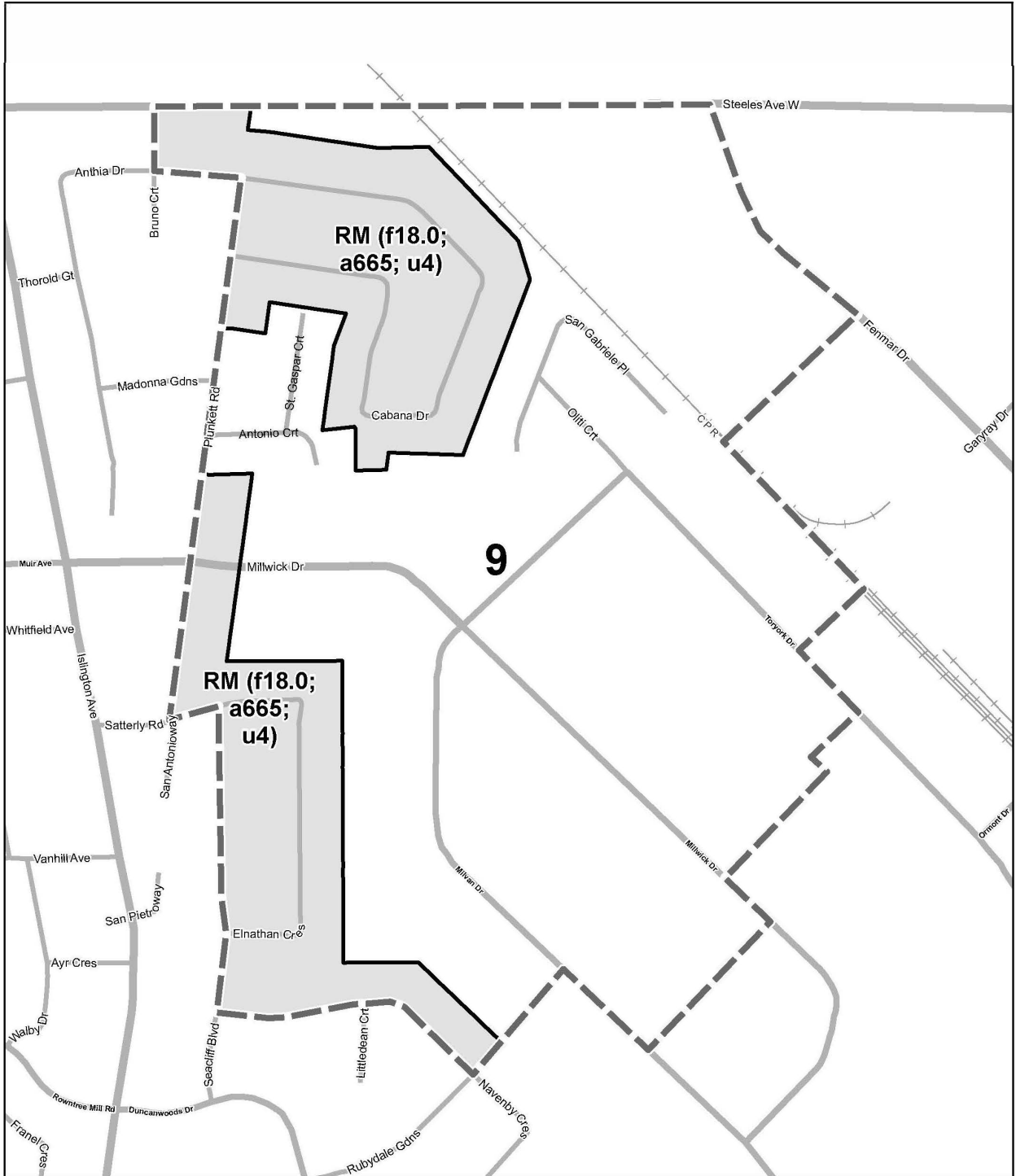
-  Lands zoned RM/R/RT subject to zone label amendments
-  Map tile boundary

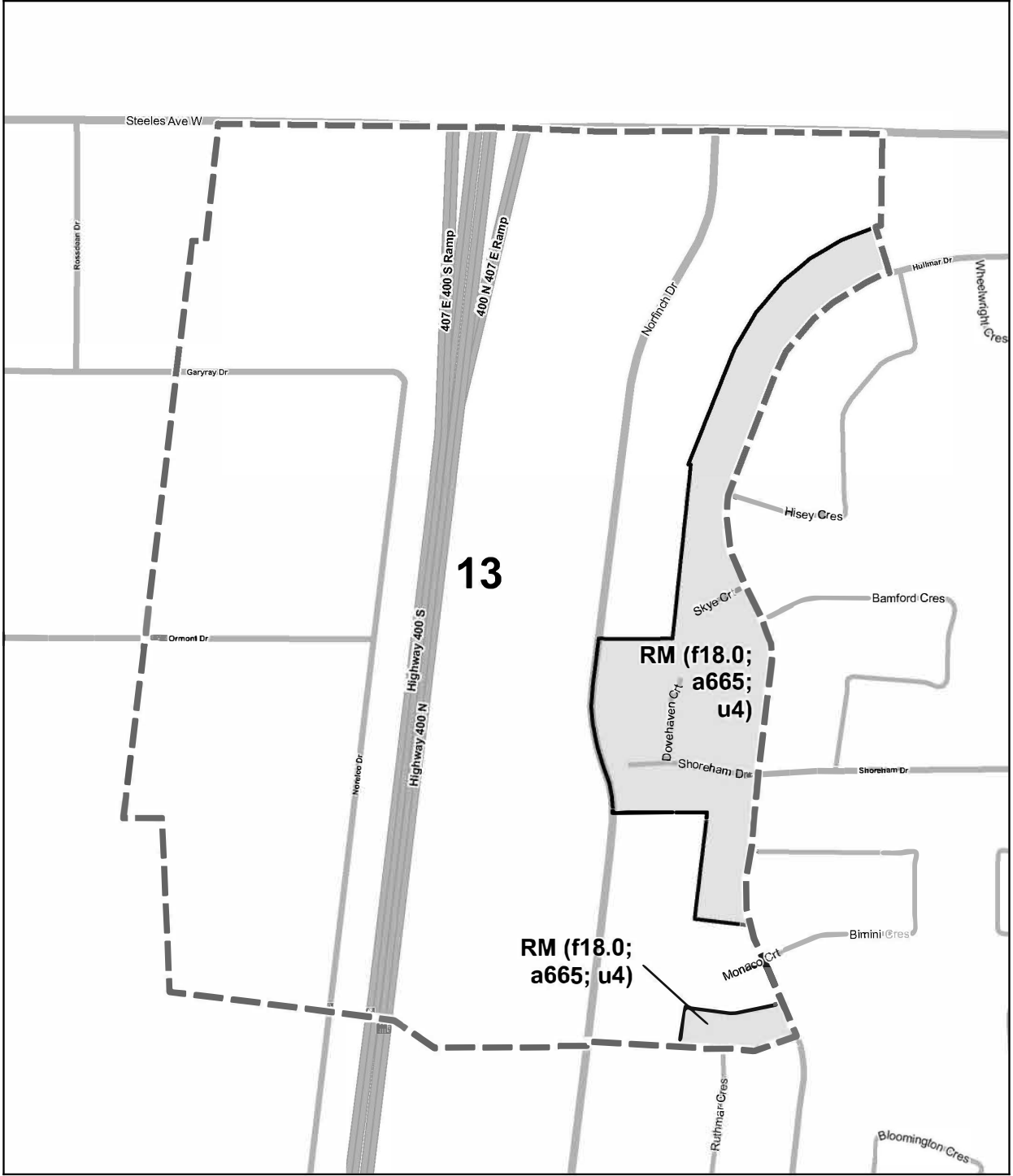
CITY OF VAUGHAN



 Current Page
 Pages with RM/R/RT Overlay Areas





<p>RM/R/RT Zone Amendments</p> <p>April 4, 2023</p>	<p> Lands zoned RM/R/RT subject to zone label amendments</p> <p> Map tile boundary</p> <p style="text-align: right;"> </p>	<p style="text-align: center;">CITY OF VAUGHAN</p> <p> Current Page Pages with RM/R/RT Overlay Areas </p>
--	--	---





TORONTO City Planning

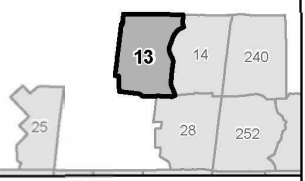
RM/R/RT Zone Amendments

April 4, 2023

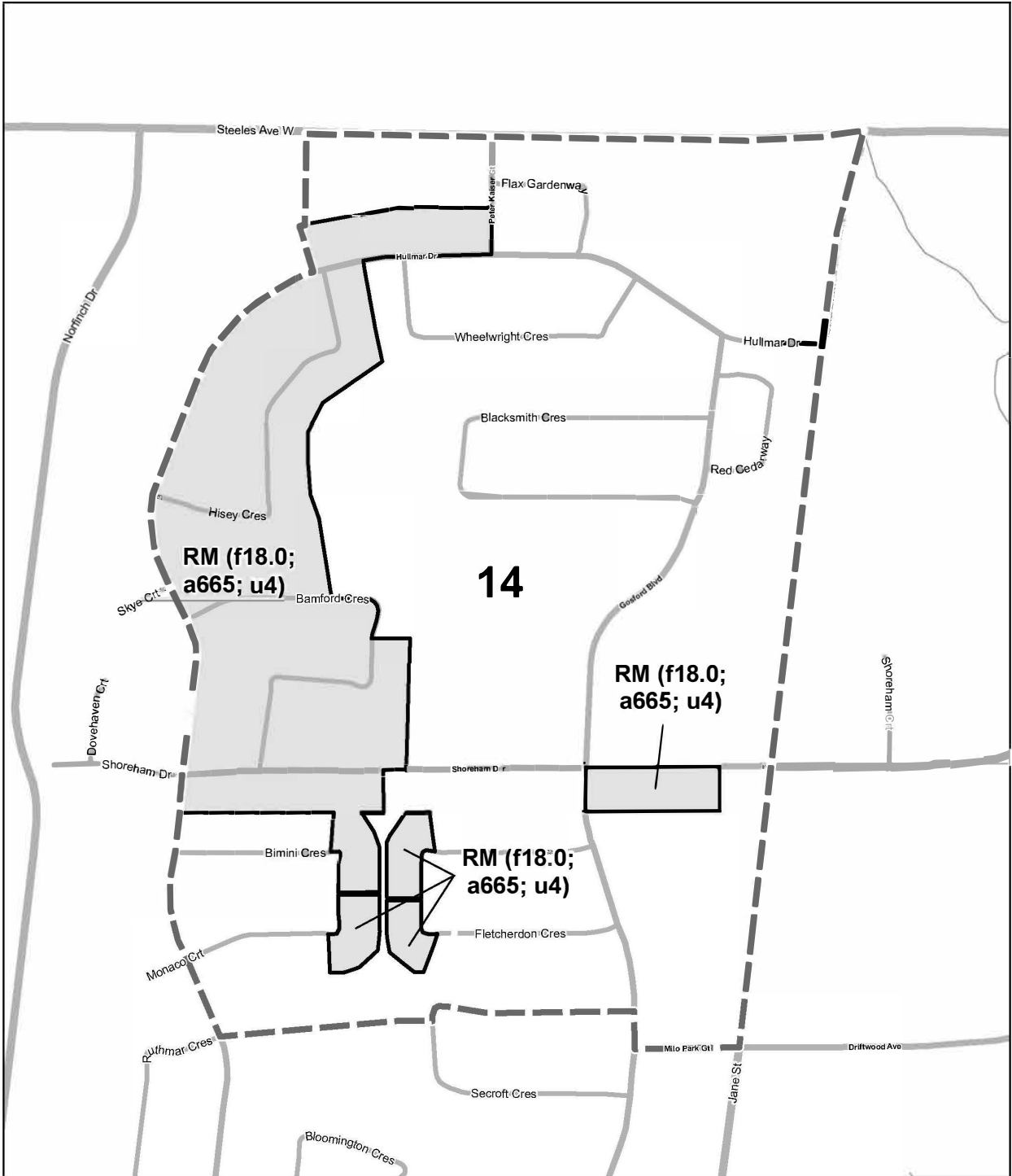
-  Lands zoned RM/R/RT subject to zone label amendments
-  Map tile boundary

CITY OF VAUGHAN



Current Page
 Pages with RM/R/RT Overlay Areas



**RM/R/RT Zone
 Amendments**

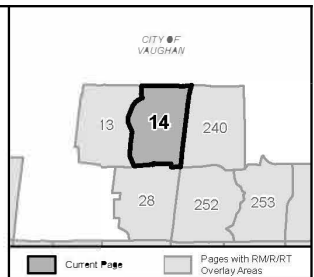

April 4, 2023

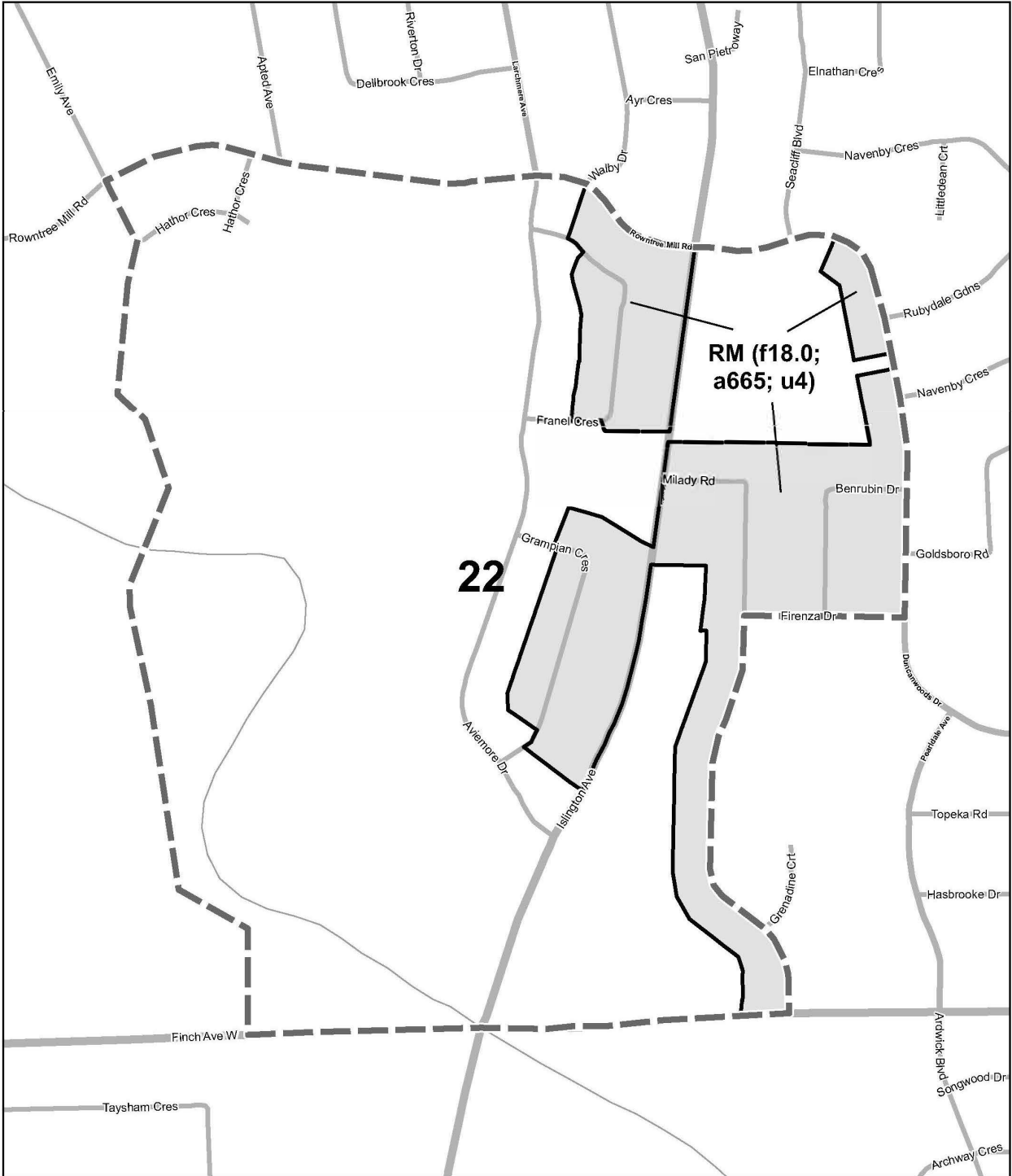


Lands zoned RM/R/RT subject
 to zone label amendments



Map tile boundary








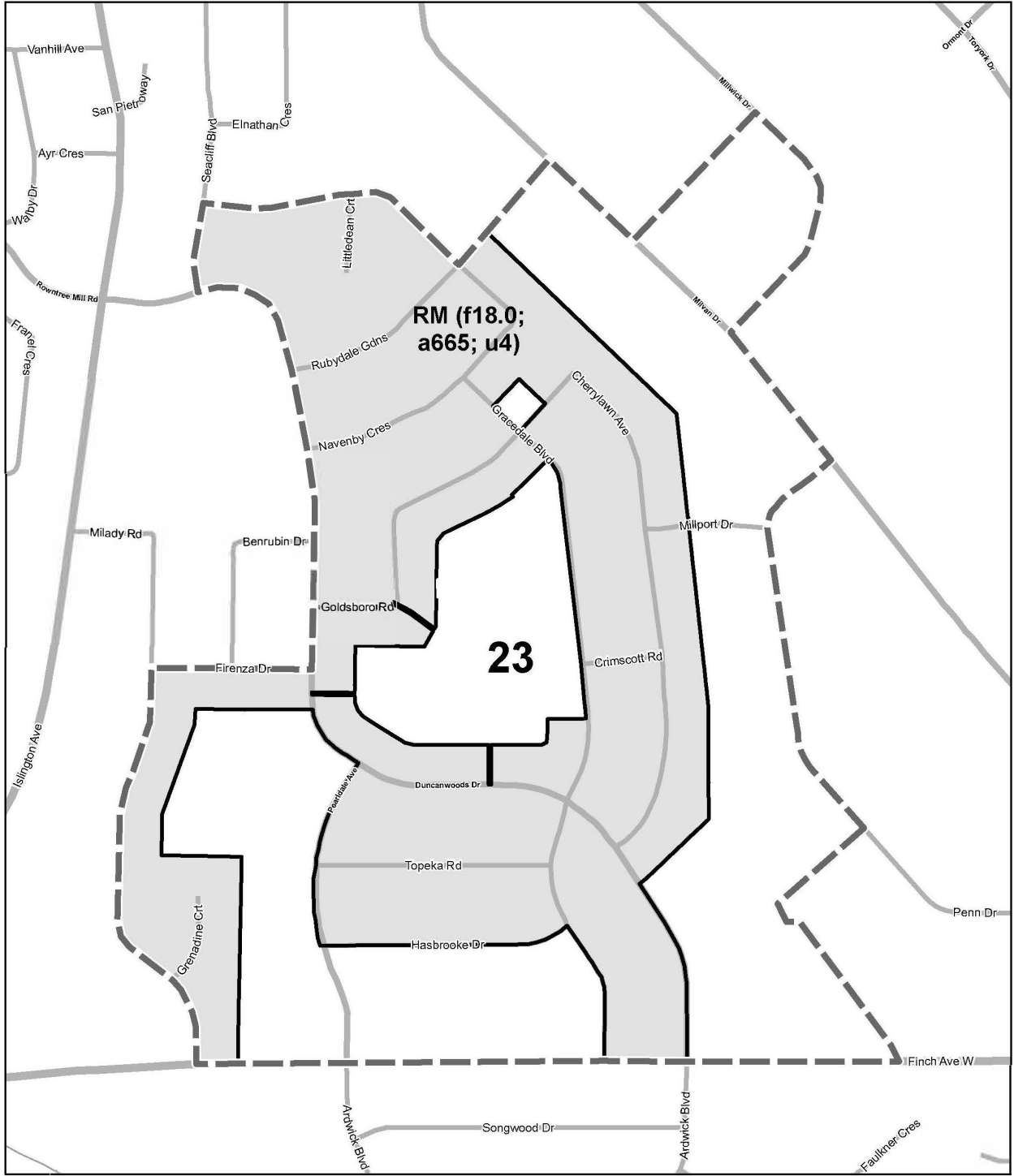
TORONTO City Planning

RM/R/RT Zone Amendments

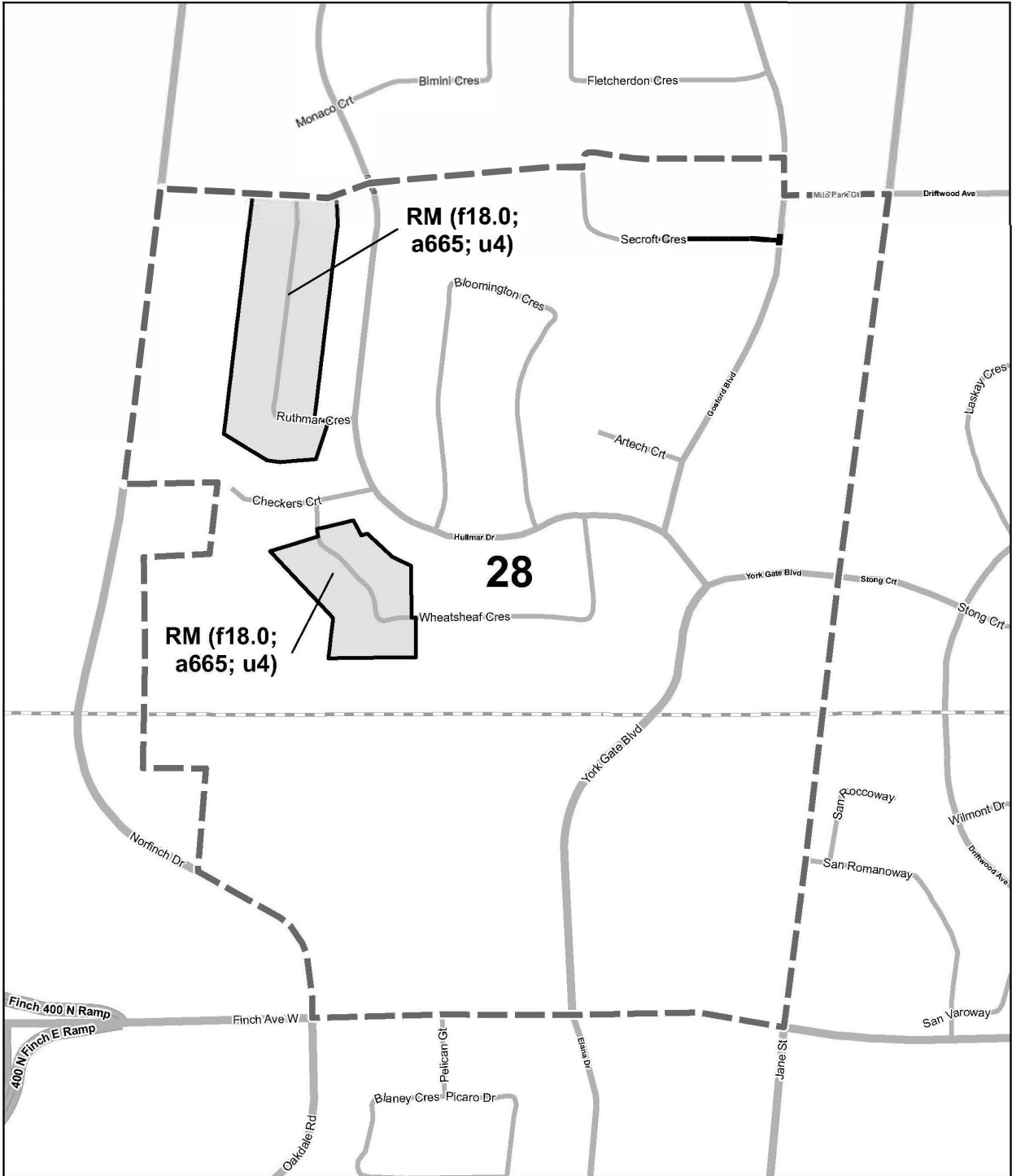
April 4, 2023

-  Lands zoned RM/R/RT subject to zone label amendments
-  Map tile boundary







	Lands zoned RM/R/RT subject to zone label amendments	
<p>RM/R/RT Zone Amendments</p>	Map tile boundary	
<p>April 4, 2023</p>		<p> Current Page Pages with RM/R/RT Overlay Areas </p>

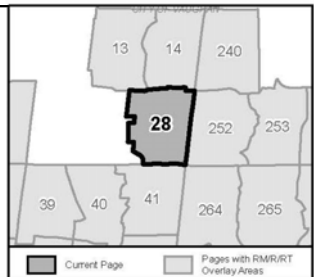


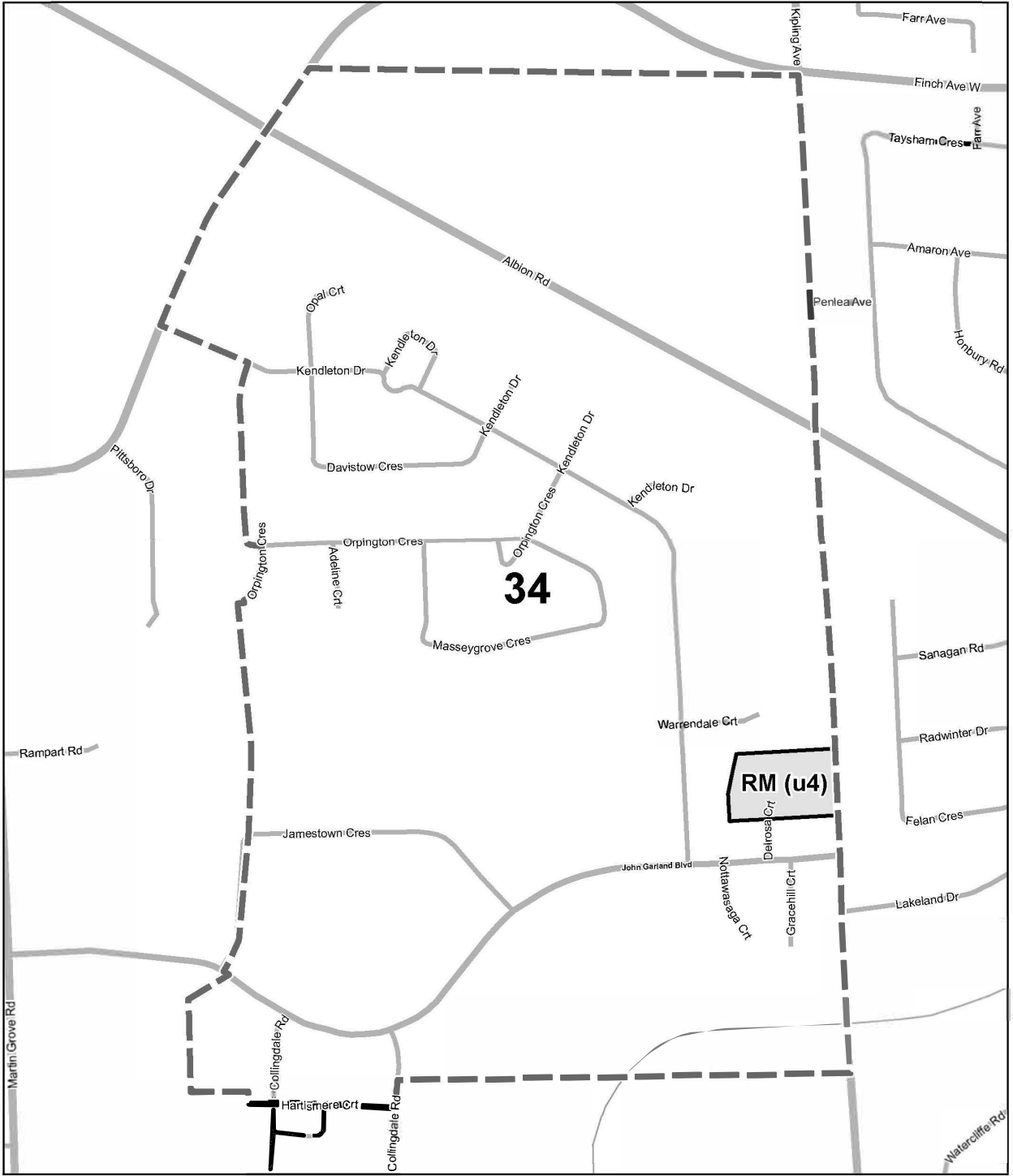
TORONTO City Planning

RM/R/RT Zone Amendments

April 4, 2023

-  Lands zoned RM/R/RT subject to zone label amendments
-  Map tile boundary





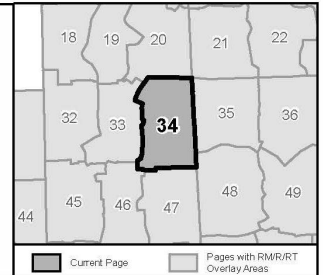
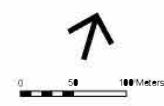


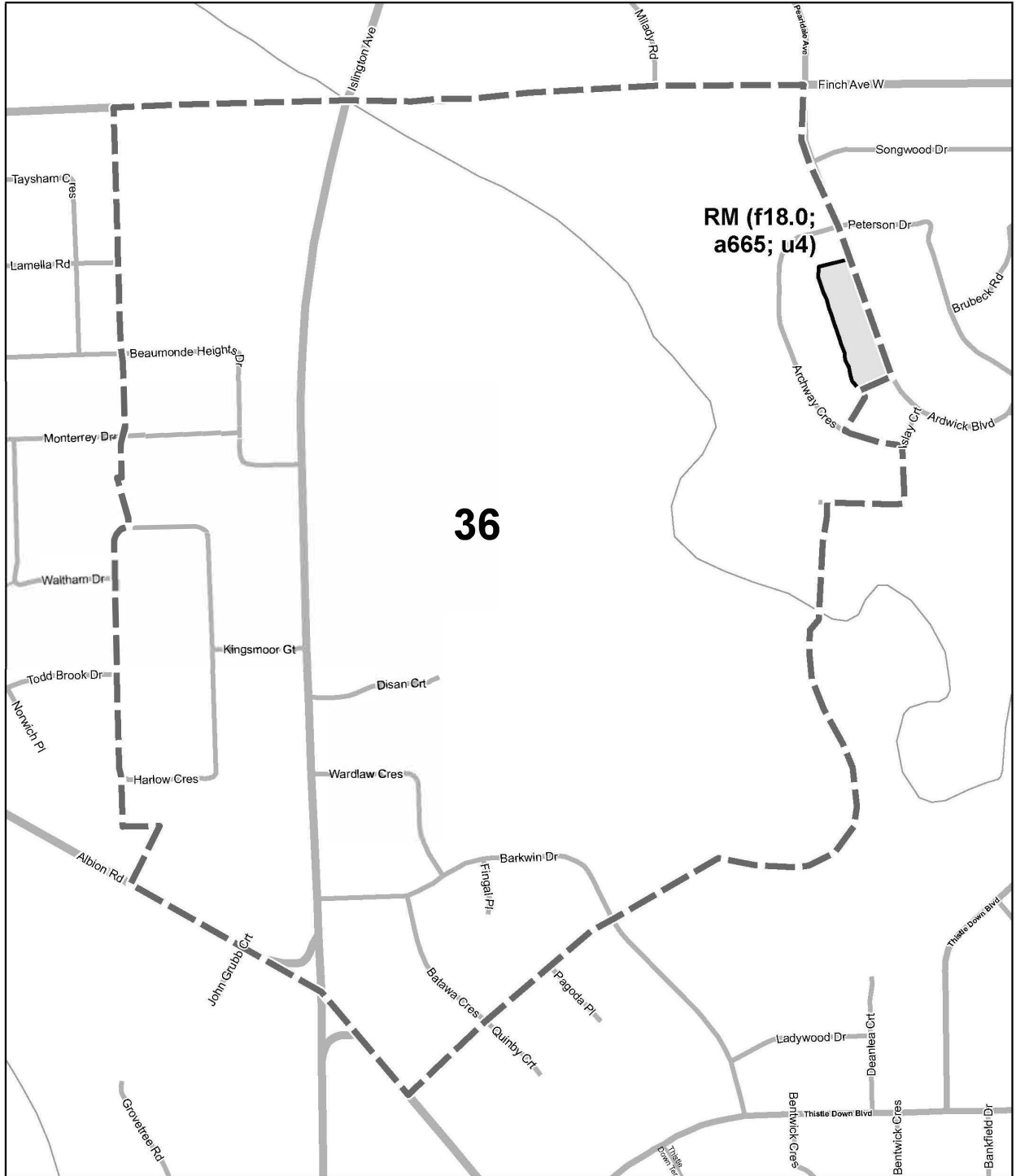
TORONTO City Planning

RM/R/RT Zone Amendments

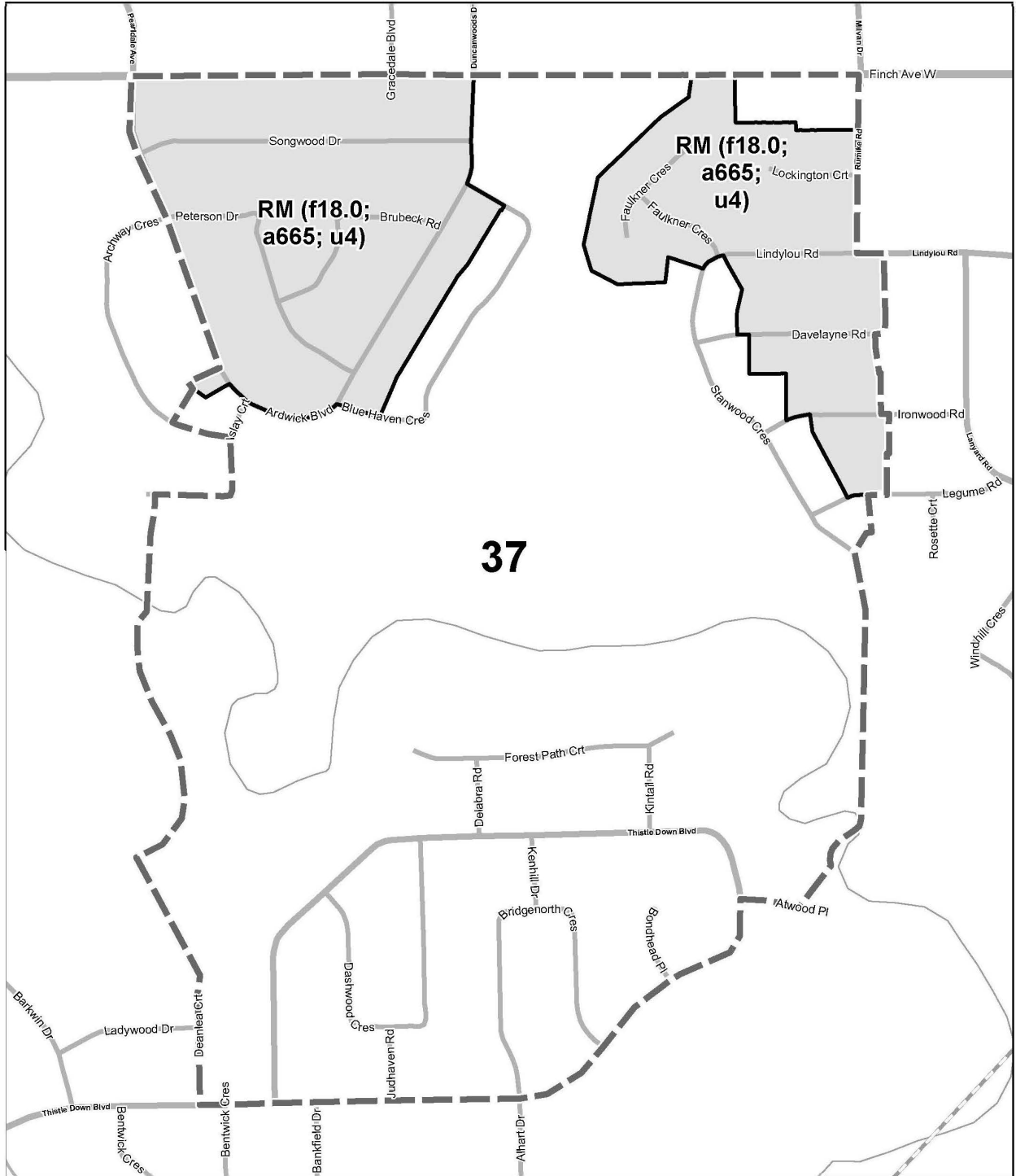
April 4, 2023

-  Lands zoned RM/R/RT subject to zone label amendments
-  Map tile boundary







	Lands zoned RM/R/RT subject to zone label amendments	
<p>RM/R/RT Zone Amendments</p> <p>April 4, 2023</p>	Map tile boundary	

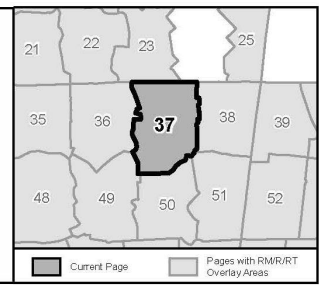
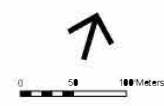


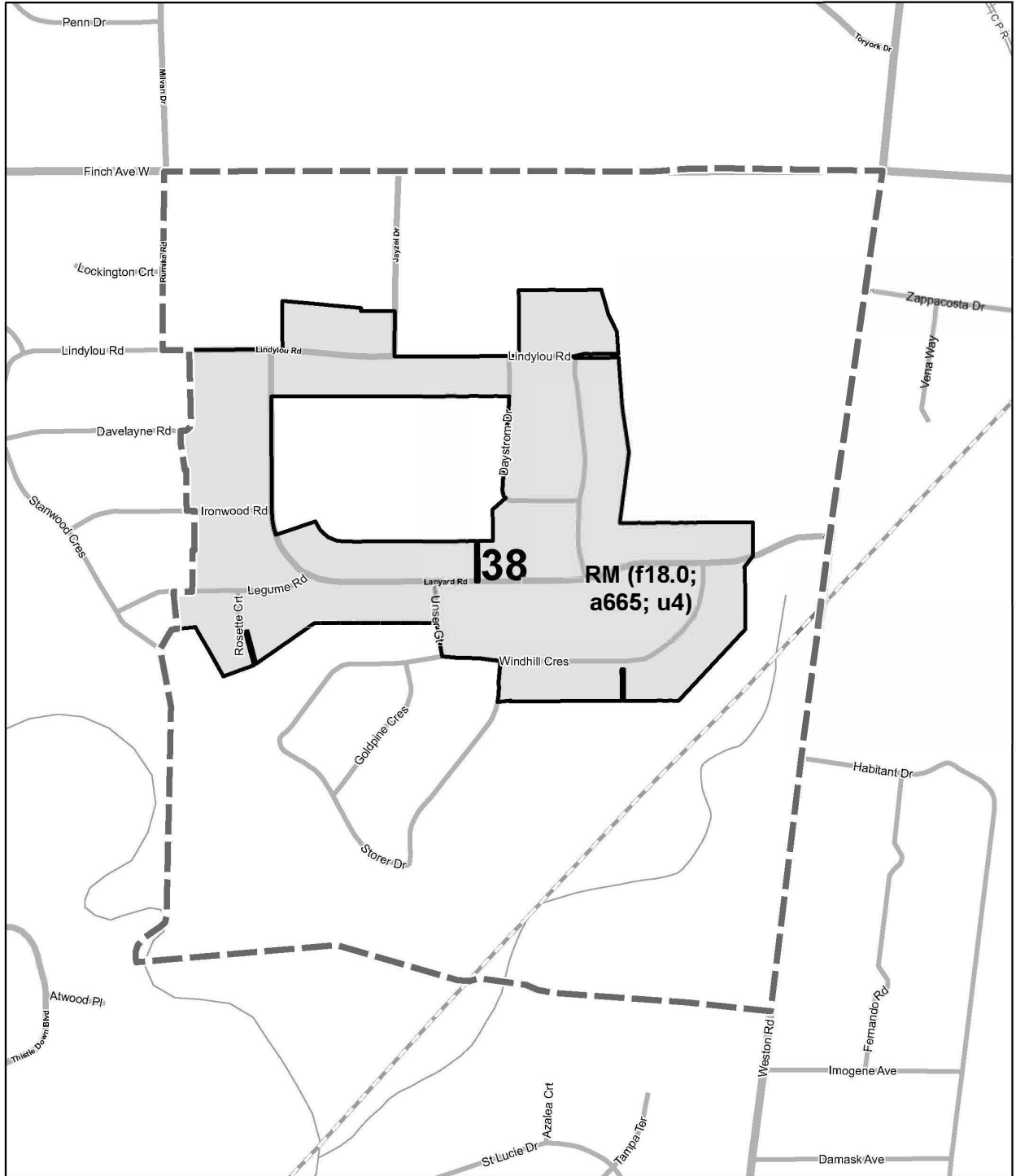
TORONTO City Planning

RM/R/RT Zone Amendments

April 4, 2023

-  Lands zoned RM/R/RT subject to zone label amendments
-  Map tile boundary





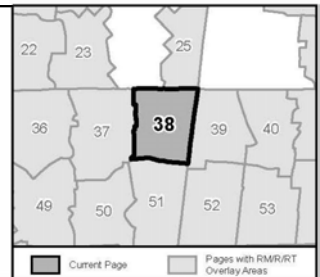
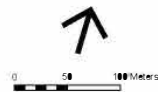


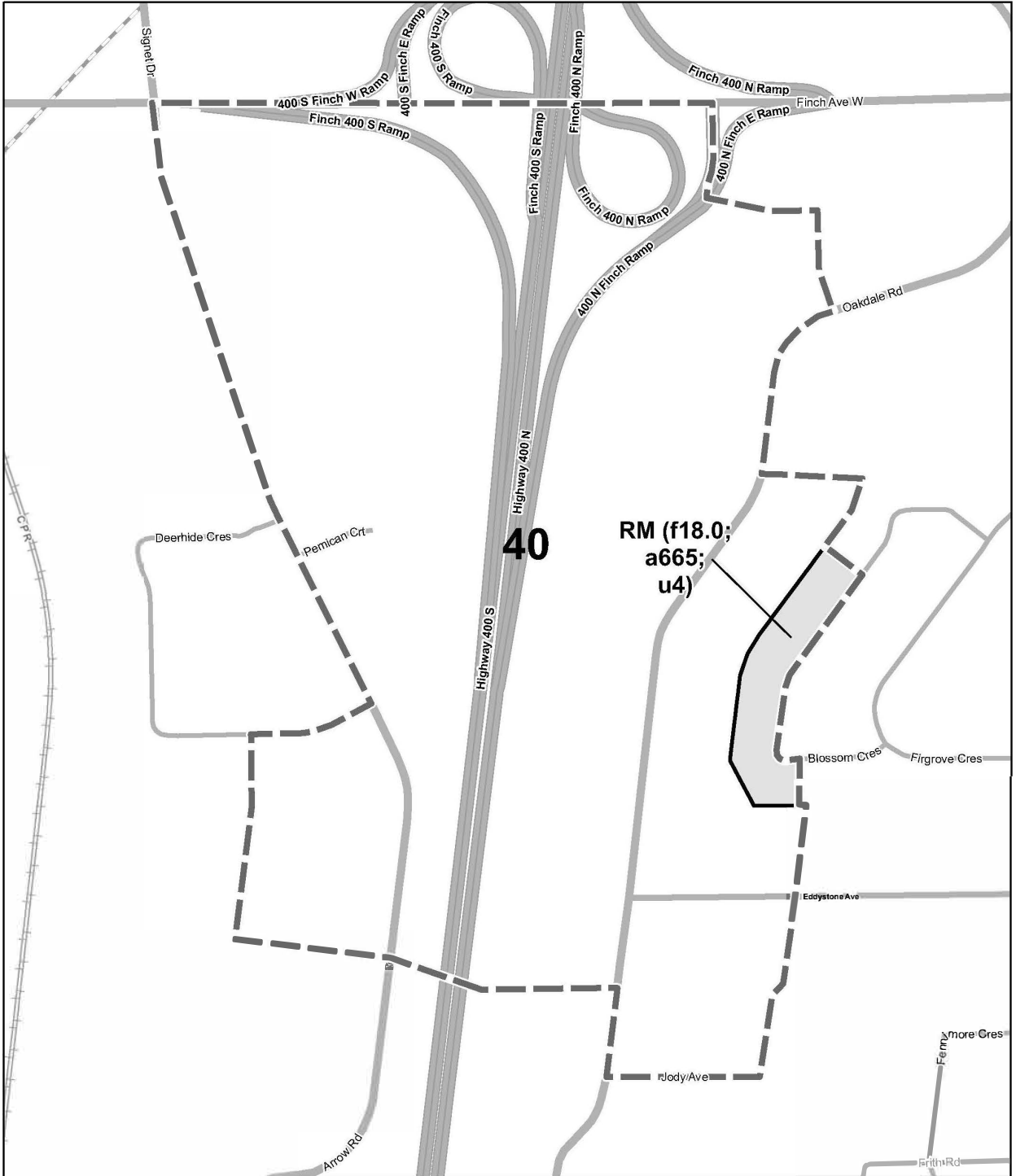
TORONTO City Planning

RM/R/RT Zone Amendments

April 4, 2023

-  Lands zoned RM/R/RT subject to zone label amendments
-  Map tile boundary





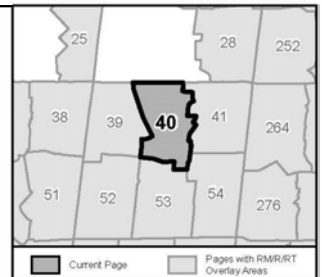



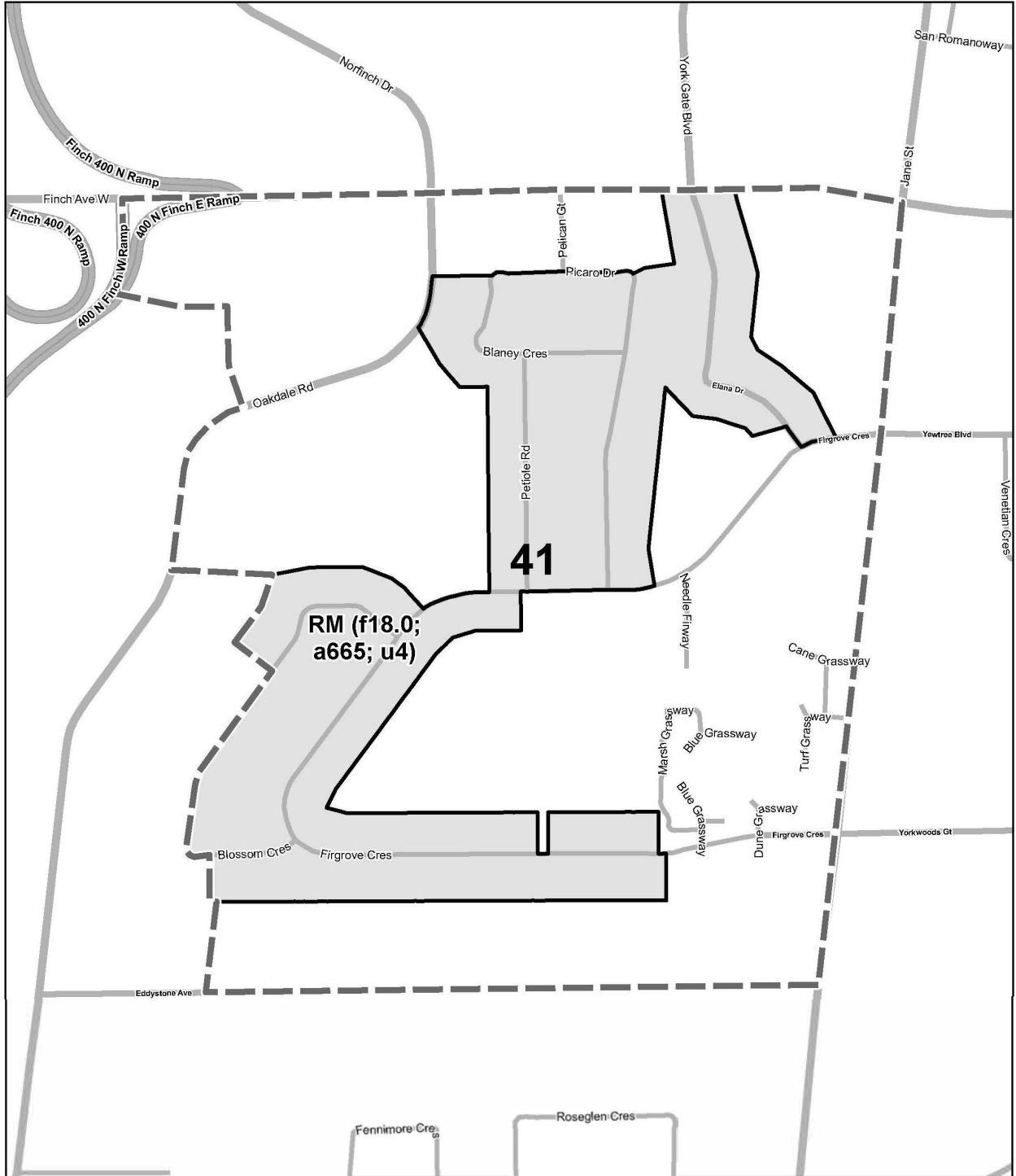
TORONTO City Planning

RM/R/RT Zone Amendments

April 4, 2023

-  Lands zoned RM/R/RT subject to zone label amendments
-  Map tile boundary





TORONTO City Planning

RM/R/RT Zone Amendments

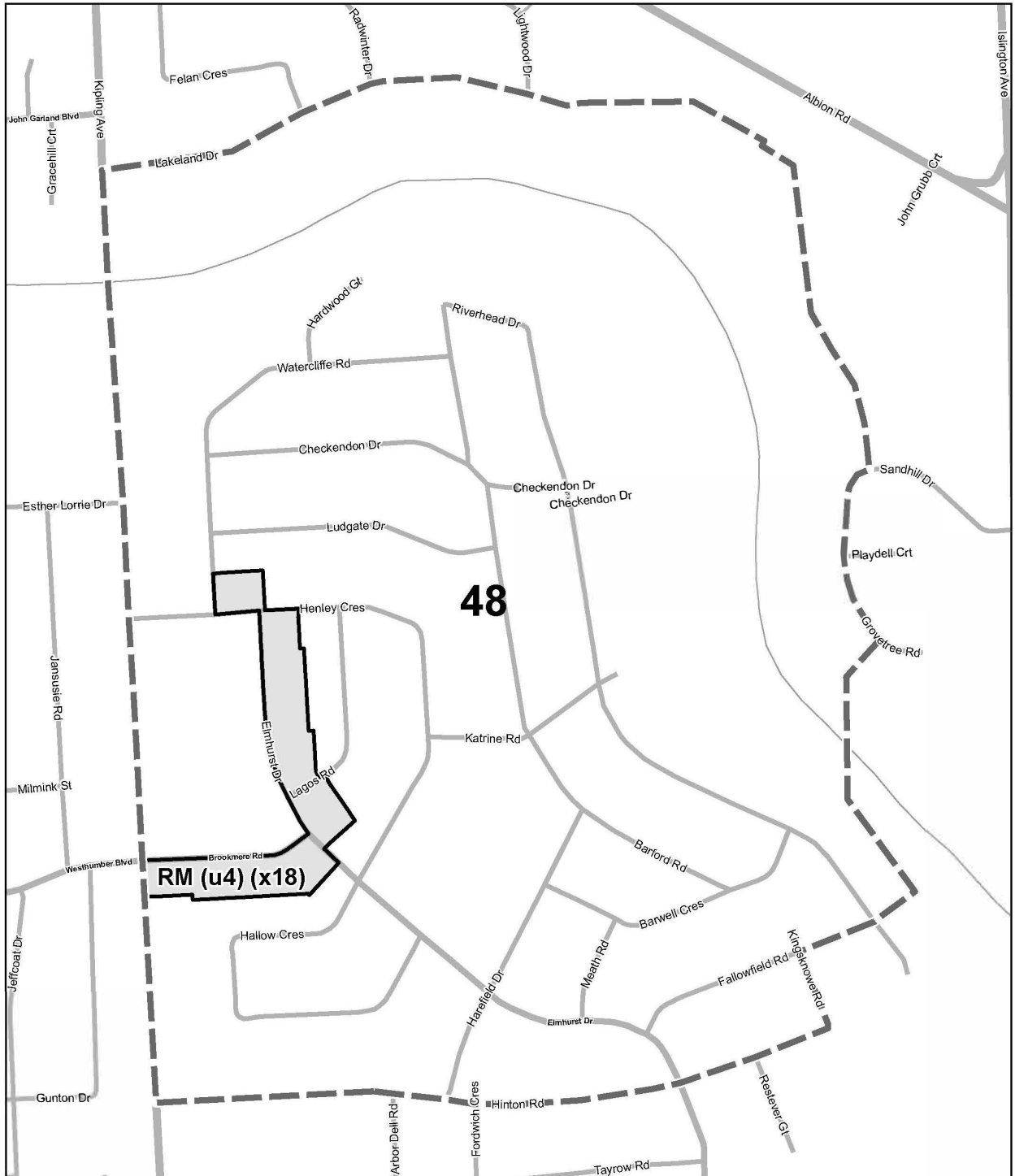
April 4, 2023

Lands zoned RM/R/RT subject to zone label amendments

Map tile boundary

Current Page



Pages with RM/R/RT Overlay Areas

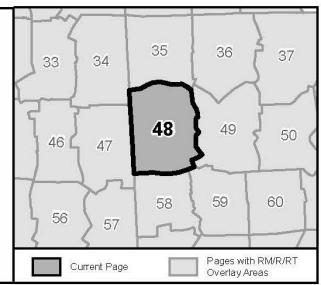
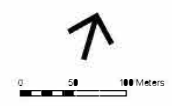


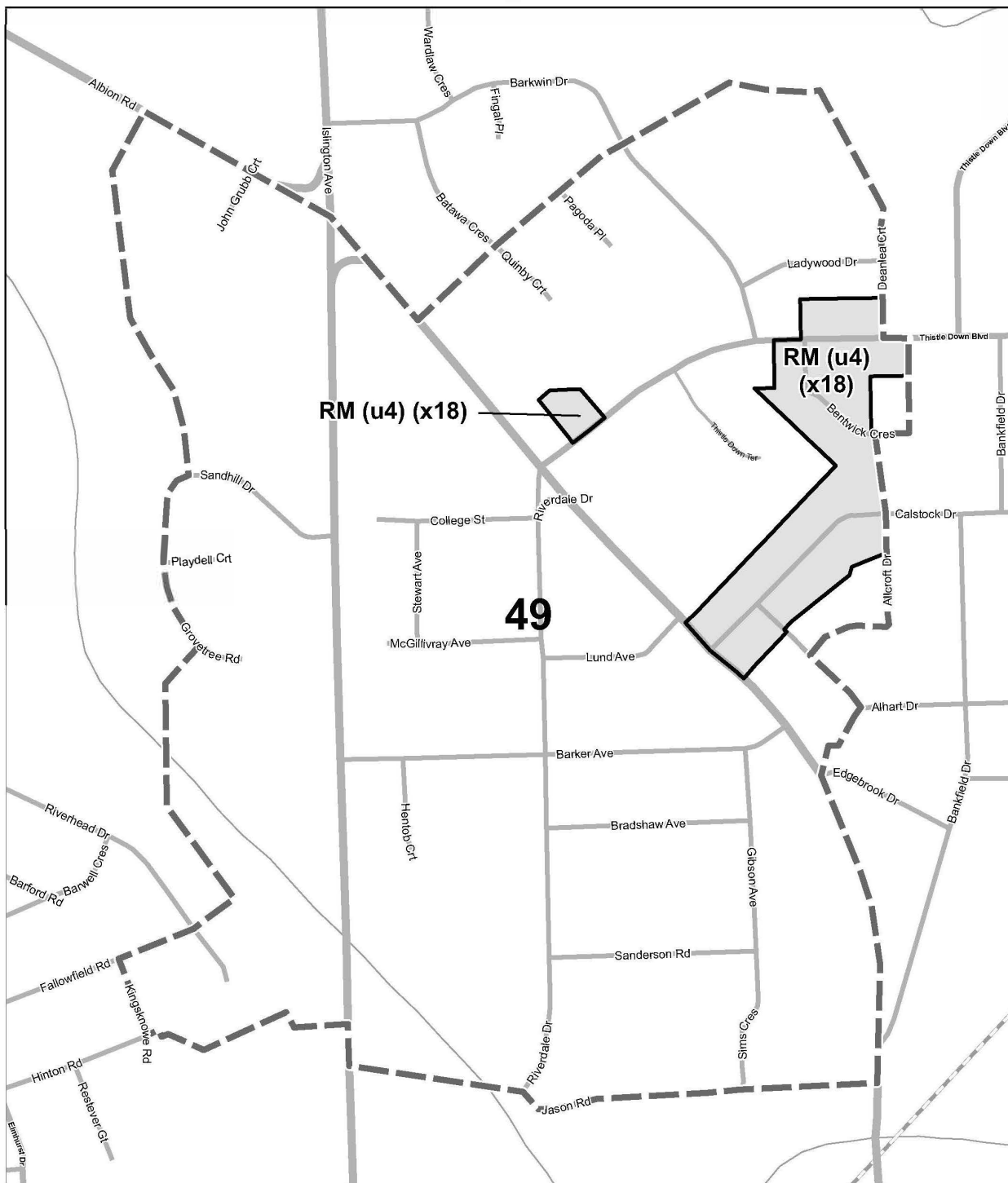
TORONTO City Planning

RM/R/RT Zone Amendments

April 4, 2023

-  Lands zoned RM/R/RT subject to zone label amendments
-  Map tile boundary





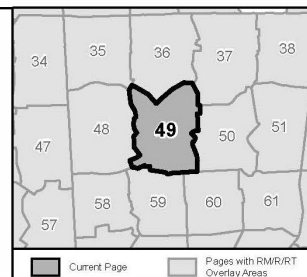
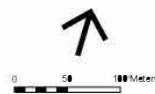


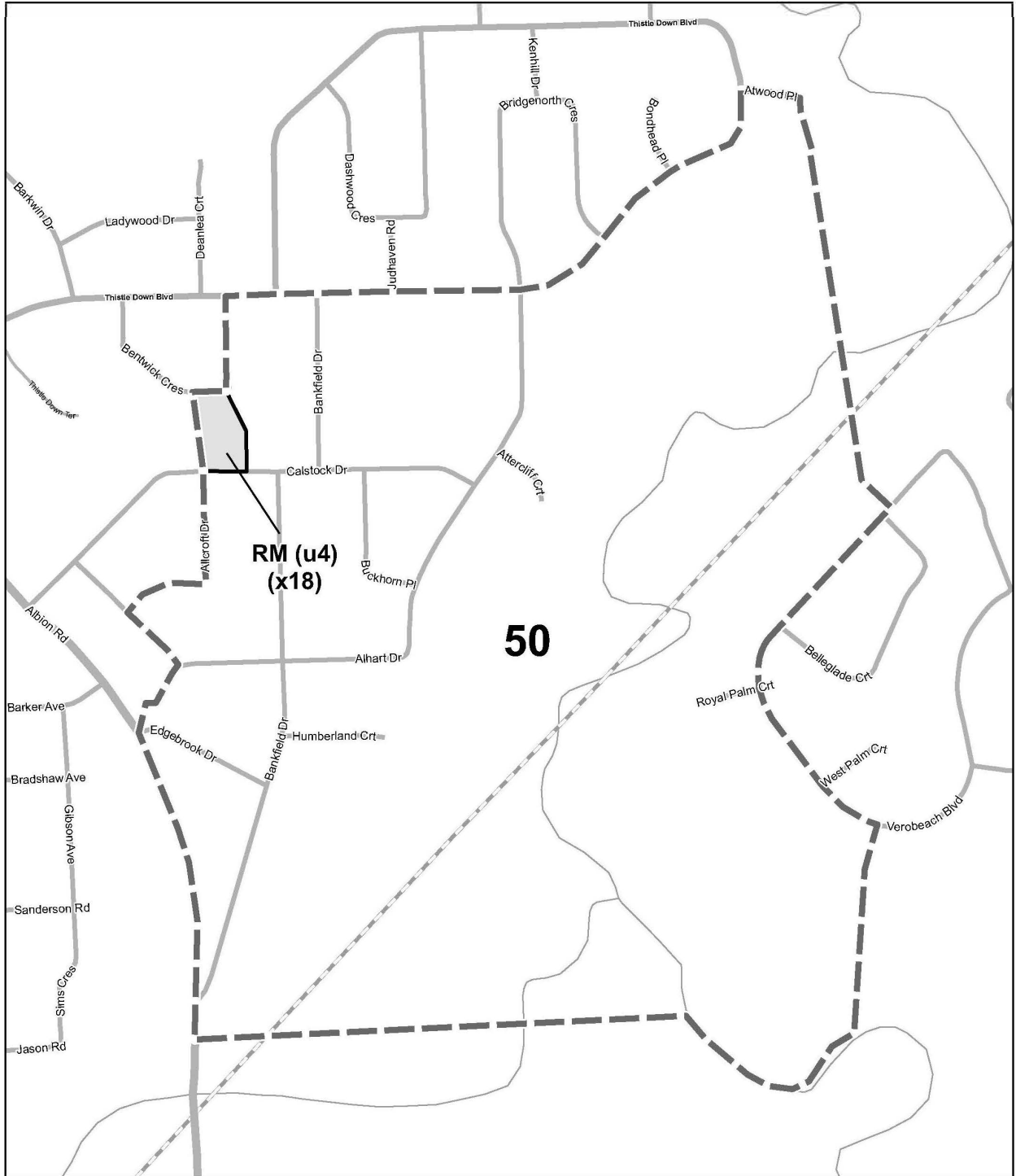
TORONTO City Planning

RM/R/RT Zone Amendments

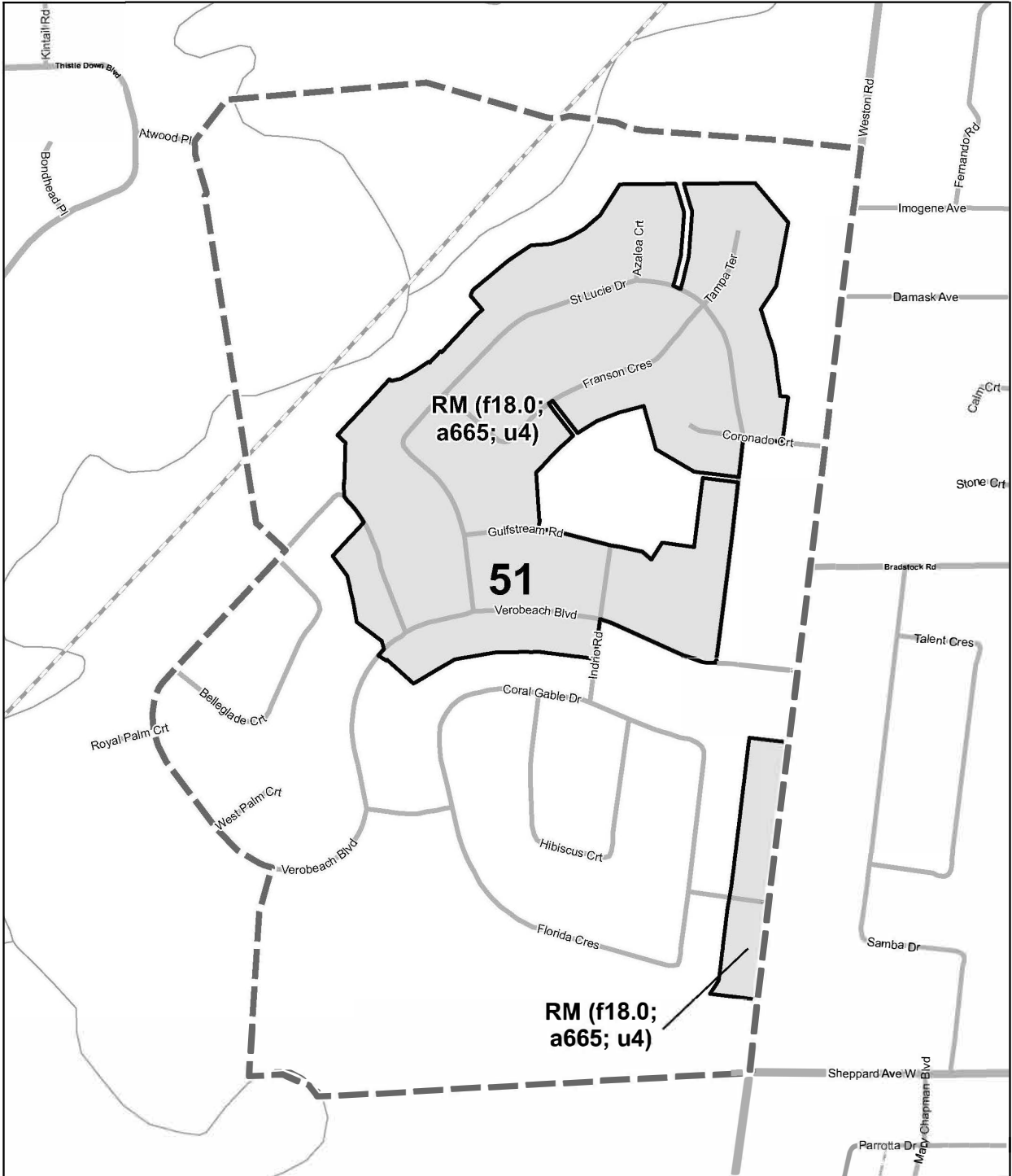
April 4, 2023

-  Lands zoned RM/R/RT subject to zone label amendments
-  Map tile boundary







	Lands zoned RM/R/RT subject to zone label amendments	
<p>RM/R/RT Zone Amendments</p> <p>April 4, 2023</p>	Map tile boundary	
		<p> Current Page Pages with RM/R/RT Overlay Areas </p>

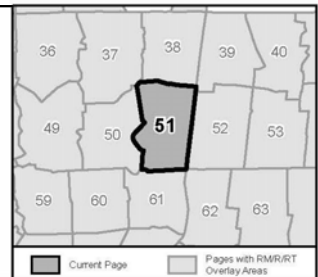



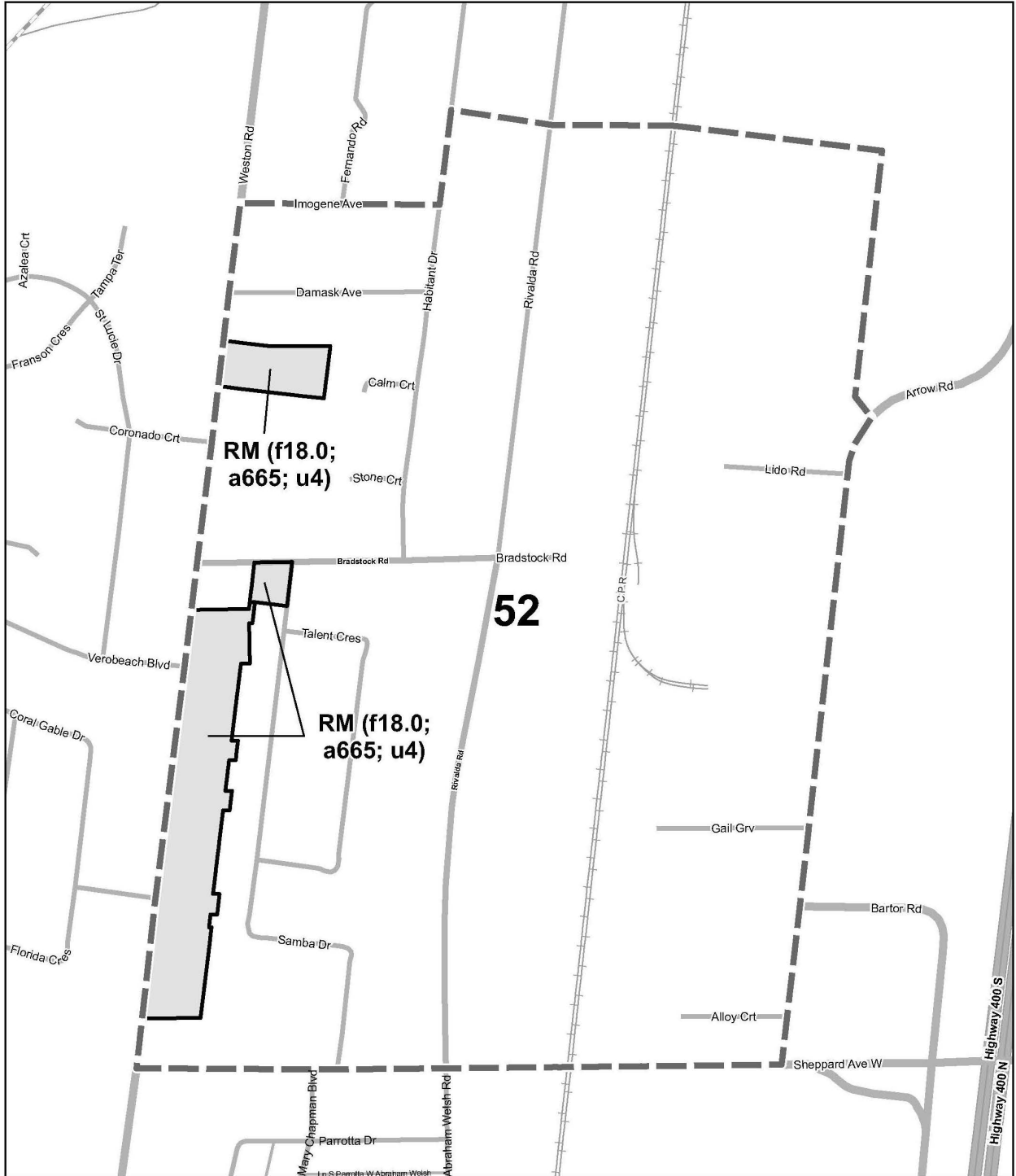
TORONTO City Planning

RM/R/RT Zone Amendments

April 4, 2023

-  Lands zoned RM/R/RT subject to zone label amendments
-  Map tile boundary





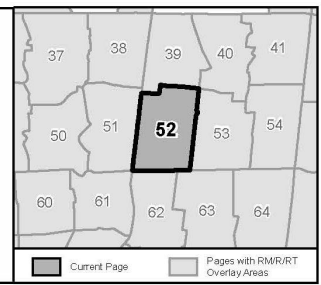
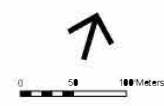


TORONTO City Planning

RM/R/RT Zone Amendments

April 4, 2023

-  Lands zoned RM/R/RT subject to zone label amendments
-  Map tile boundary





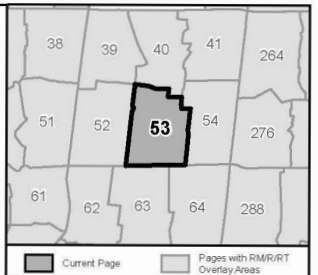
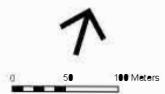


TORONTO City Planning

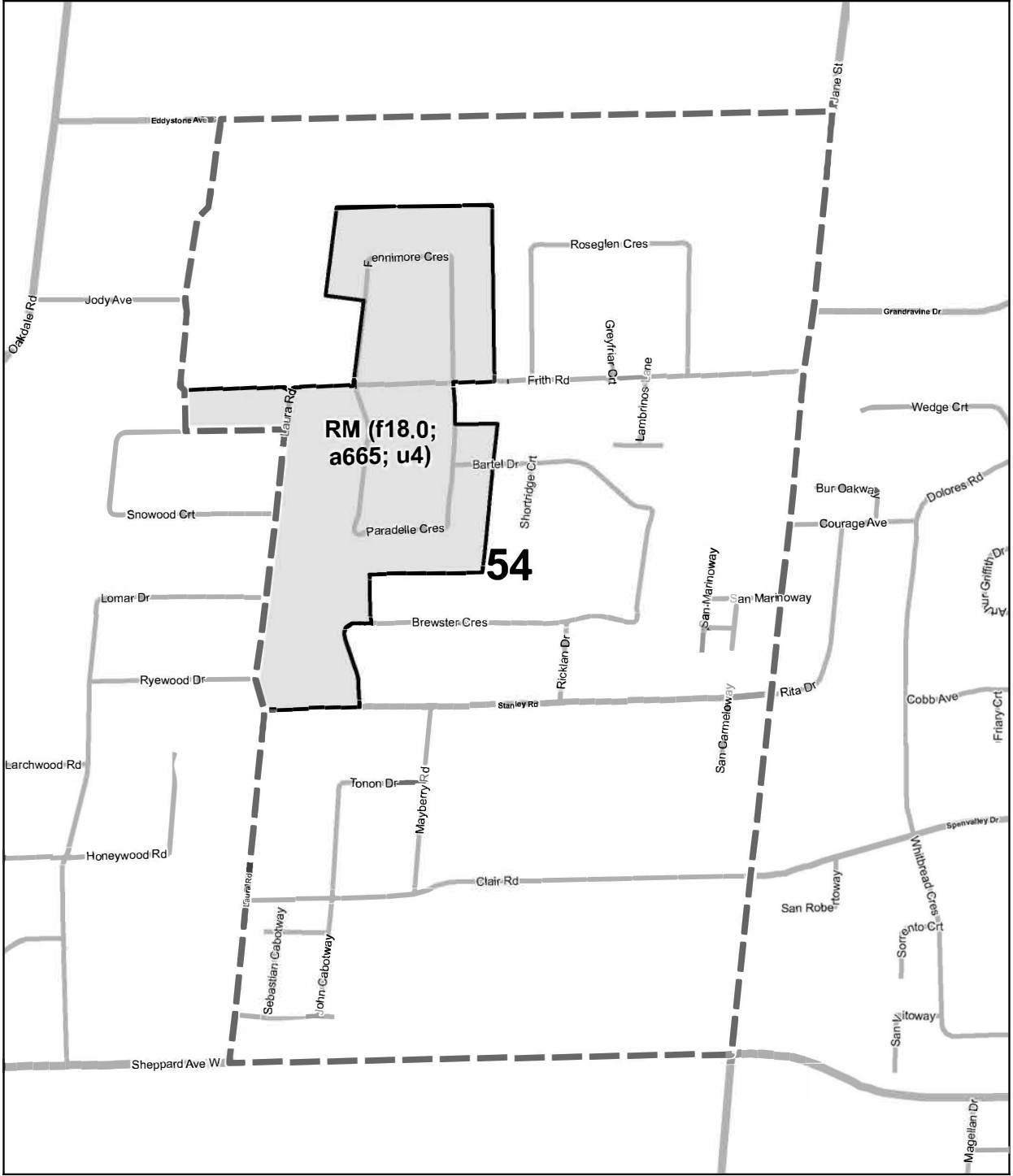
RM/R/RT Zone Amendments

April 4, 2023

-  Lands zoned RM/R/RT subject to zone label amendments
-  Map tile boundary





 Current Page  Pages with RM/R/RT Overlay Areas

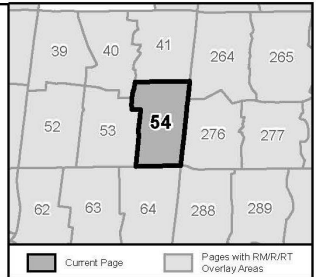



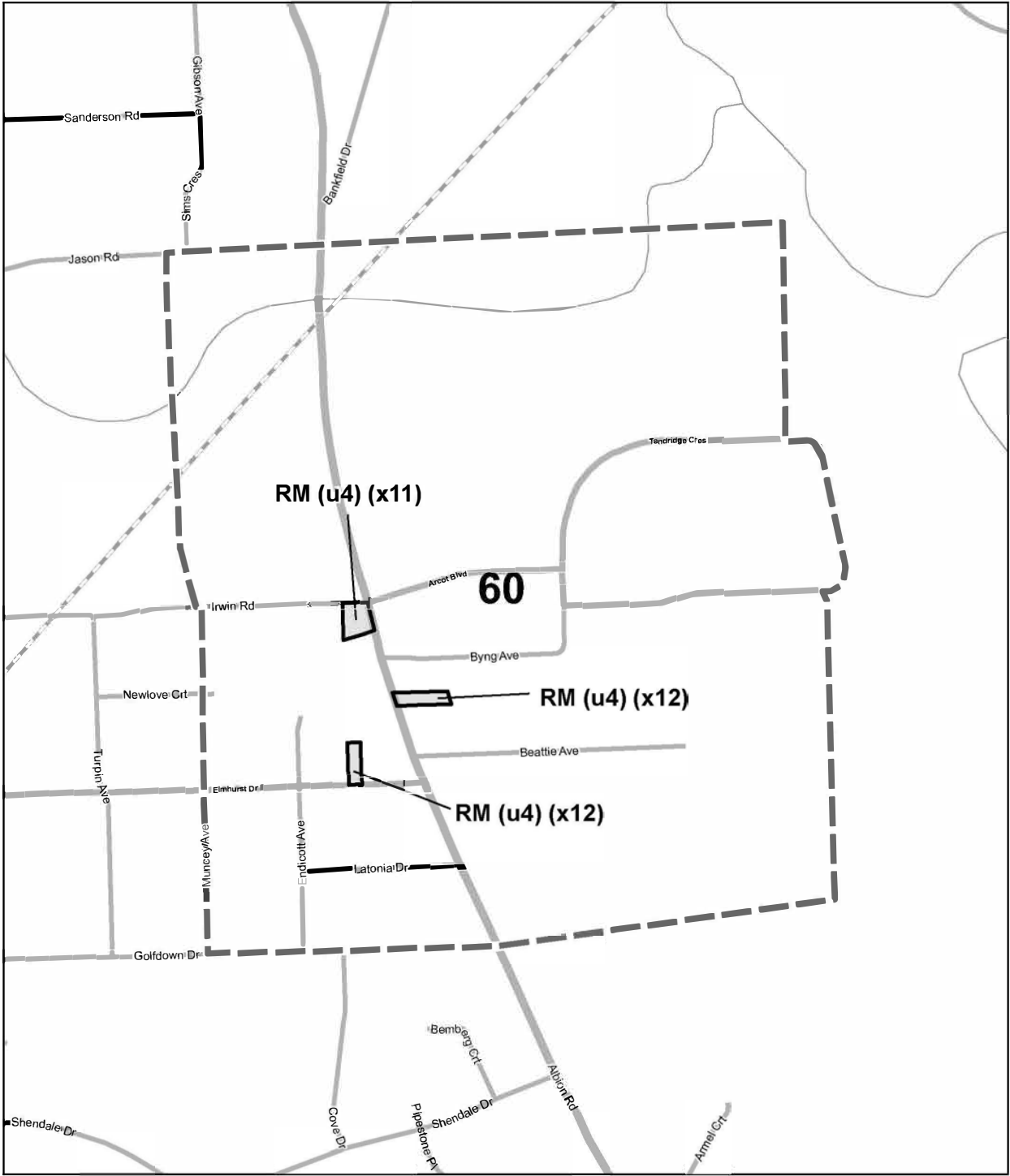
TORONTO City Planning

RM/R/RT Zone Amendments

April 4, 2023

-  Lands zoned RM/R/RT subject to zone label amendments
-  Map tile boundary





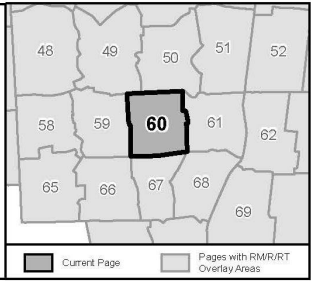
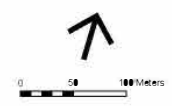


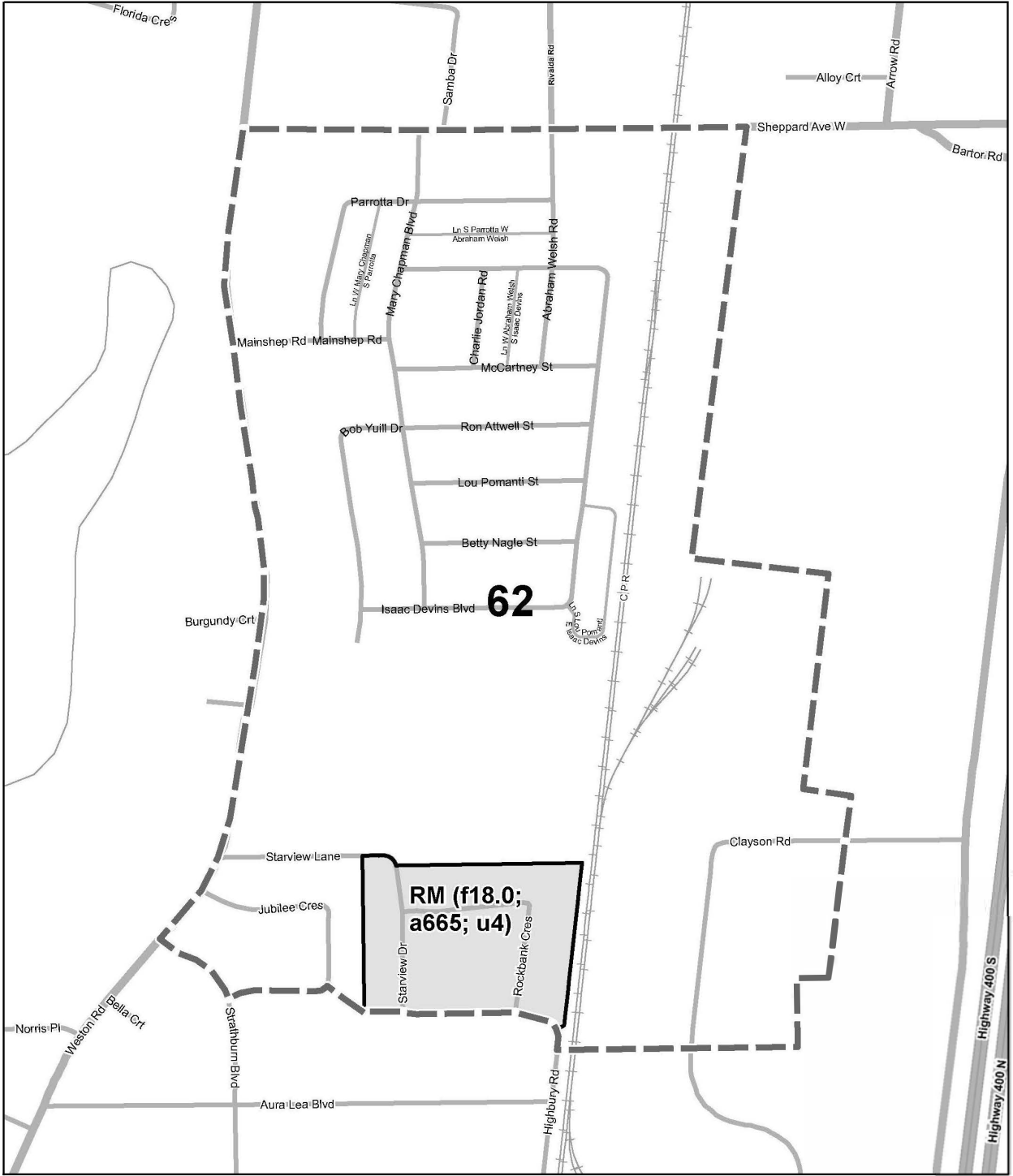
TORONTO City Planning

RM/R/RT Zone Amendments

April 4, 2023

-  Lands zoned RM/R/RT subject to zone label amendments
-  Map tile boundary





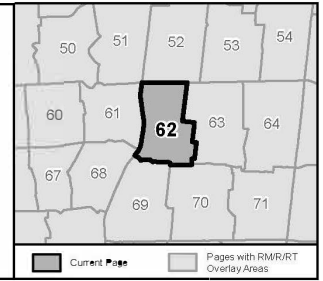
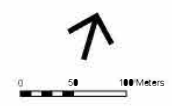


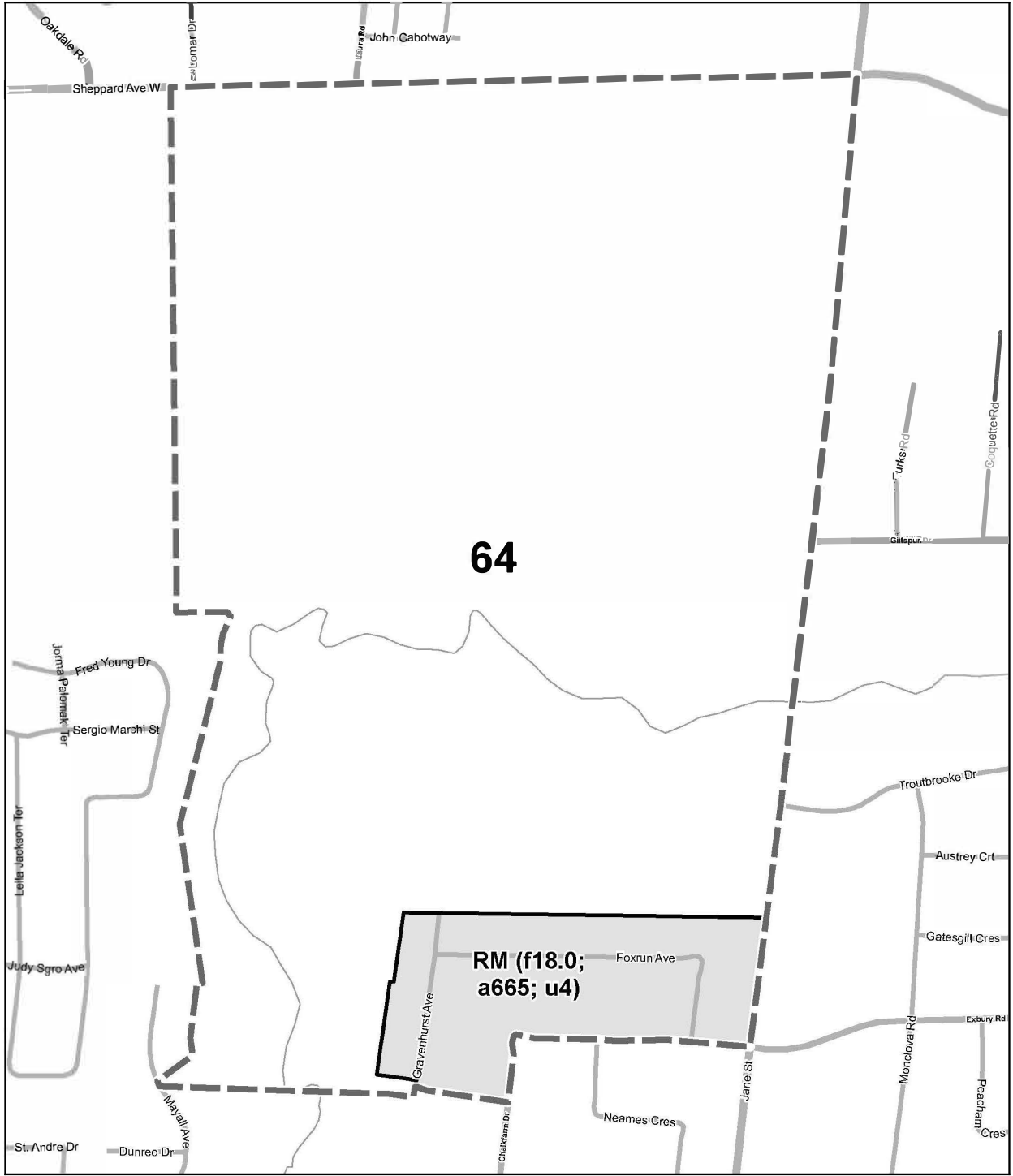
TORONTO City Planning

RM/R/RT Zone Amendments

April 4, 2023

-  Lands zoned RM/R/RT subject to zone label amendments
-  Map tile boundary





RM/R/RT Zone Amendments

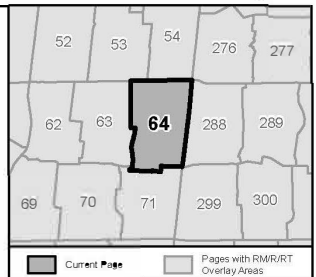
April 4, 2023

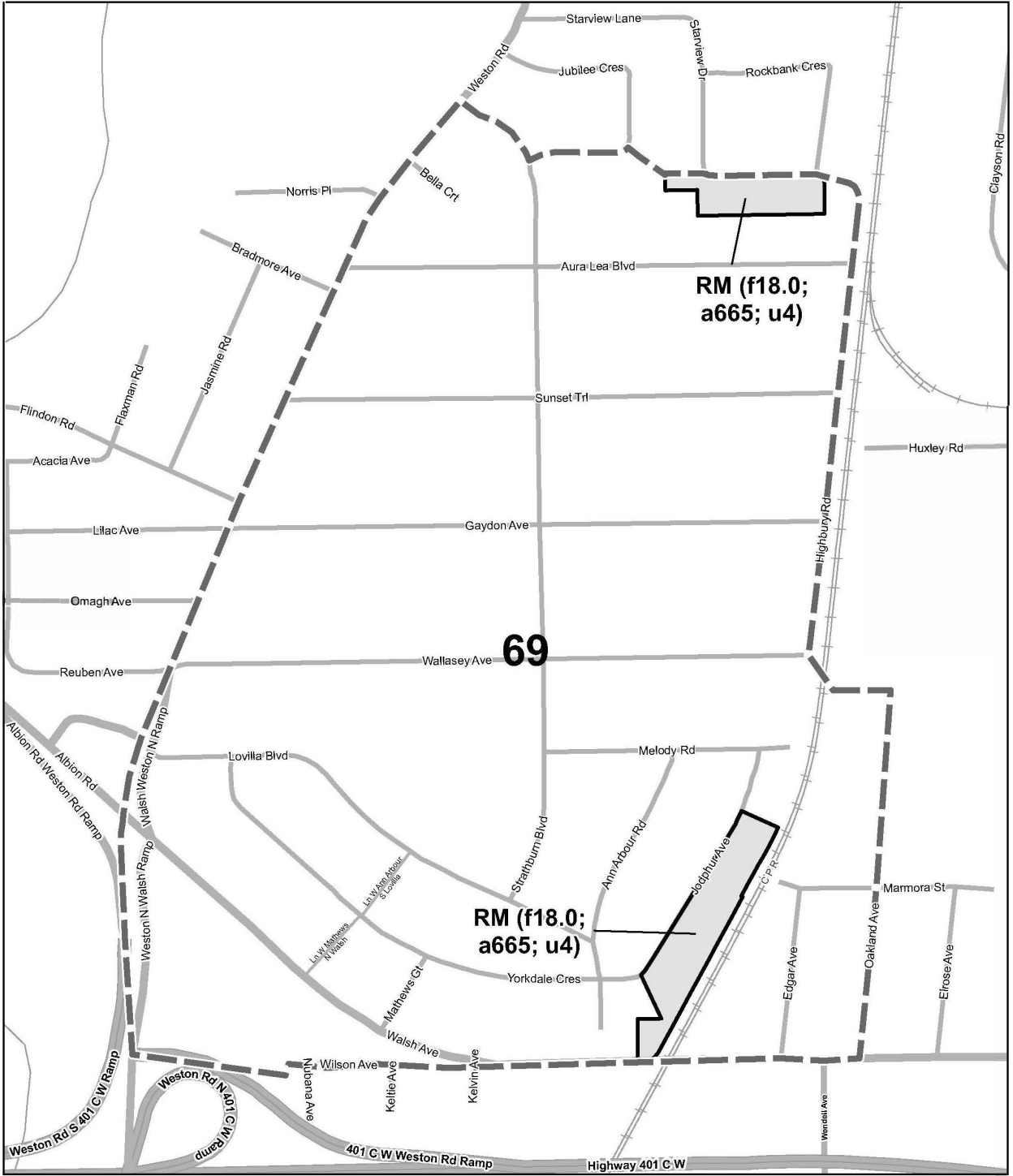


Lands zoned RM/R/RT subject to zone label amendments



Map tile boundary





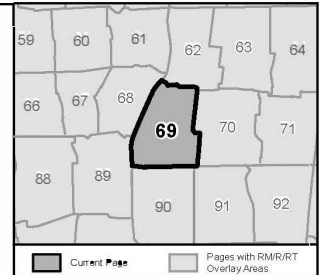
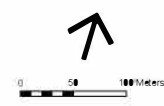


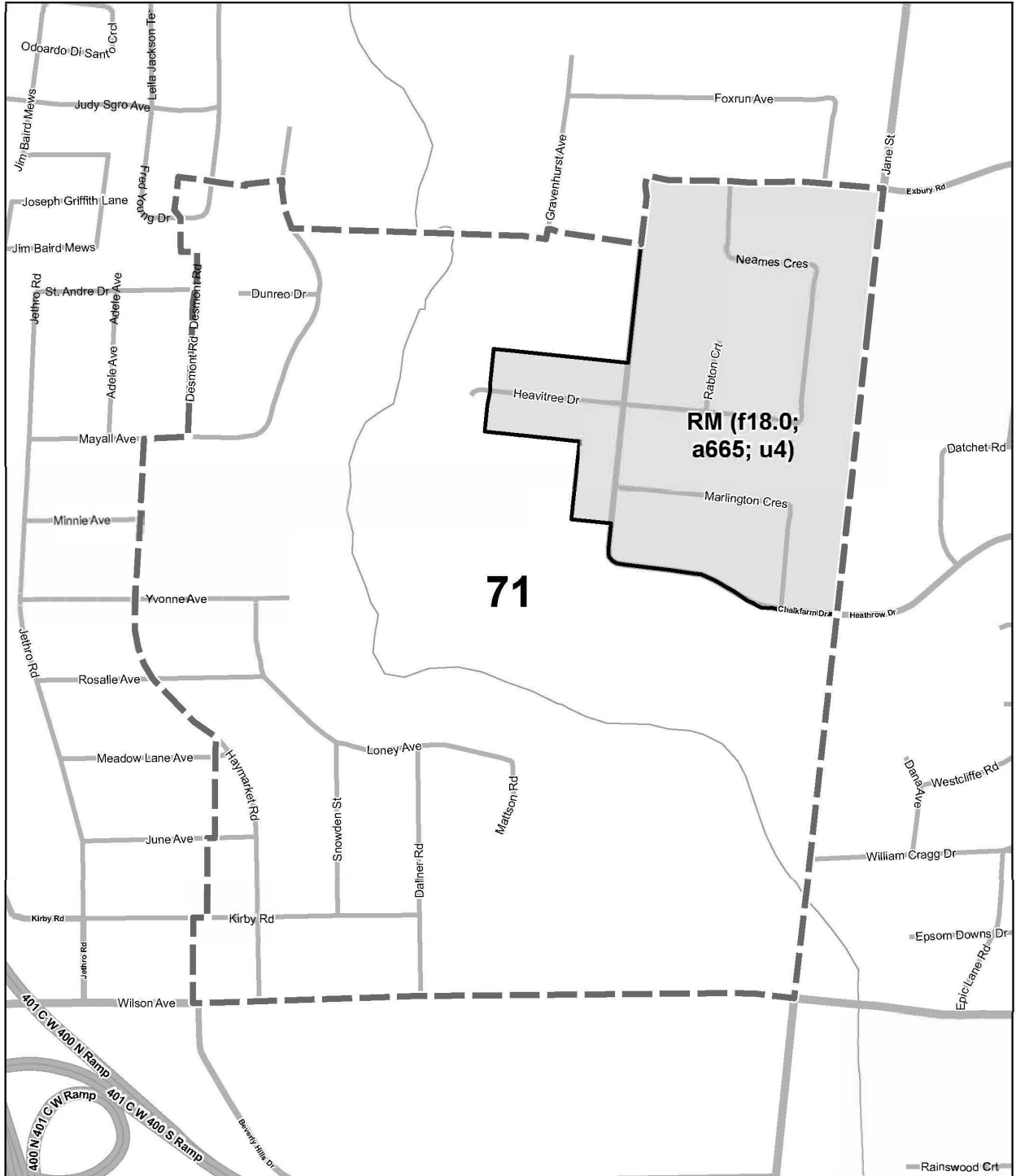
TORONTO City Planning

RM/R/RT Zone Amendments

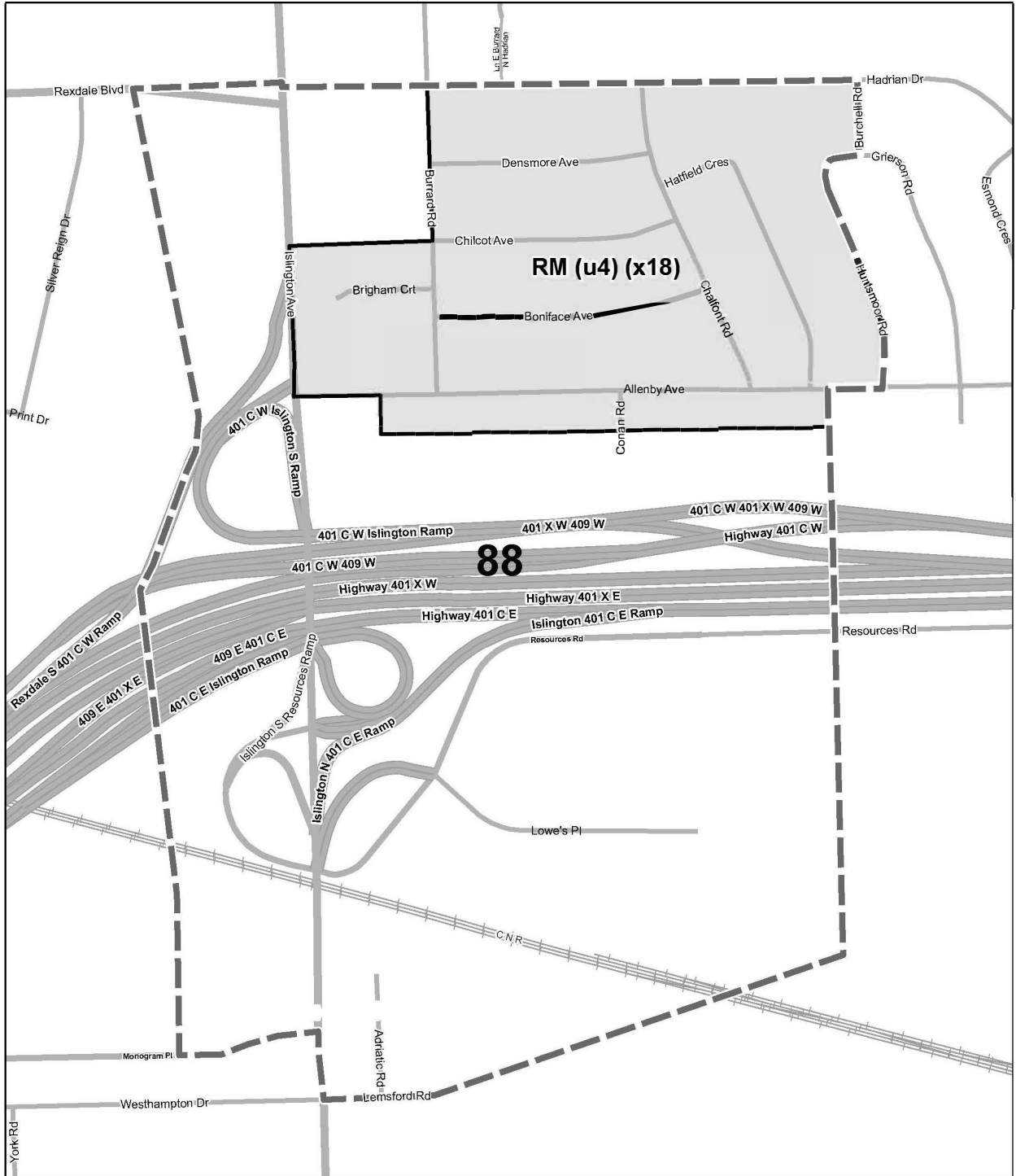
April 4, 2023

-  Lands zoned RM/R/RT subject to zone label amendments
-  Map tile boundary







	Lands zoned RM/R/RT subject to zone label amendments	
<p>RM/R/RT Zone Amendments</p>	Map tile boundary	
<p>April 4, 2023</p>		<p> Current Page Pages with RM/R/RT Overlay Areas </p>

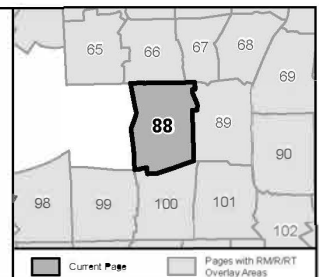


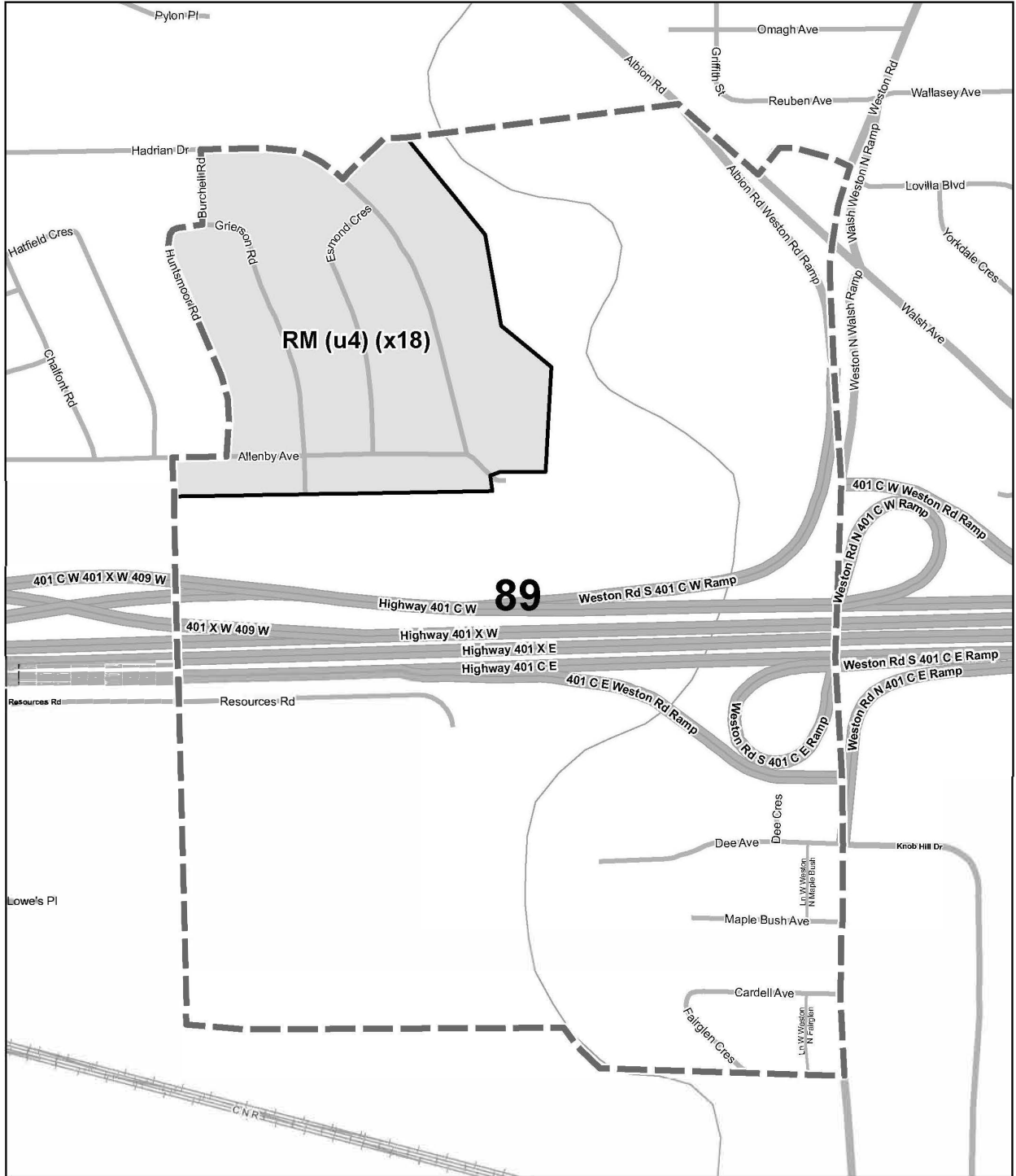
TORONTO City Planning

RM/R/RT Zone Amendments

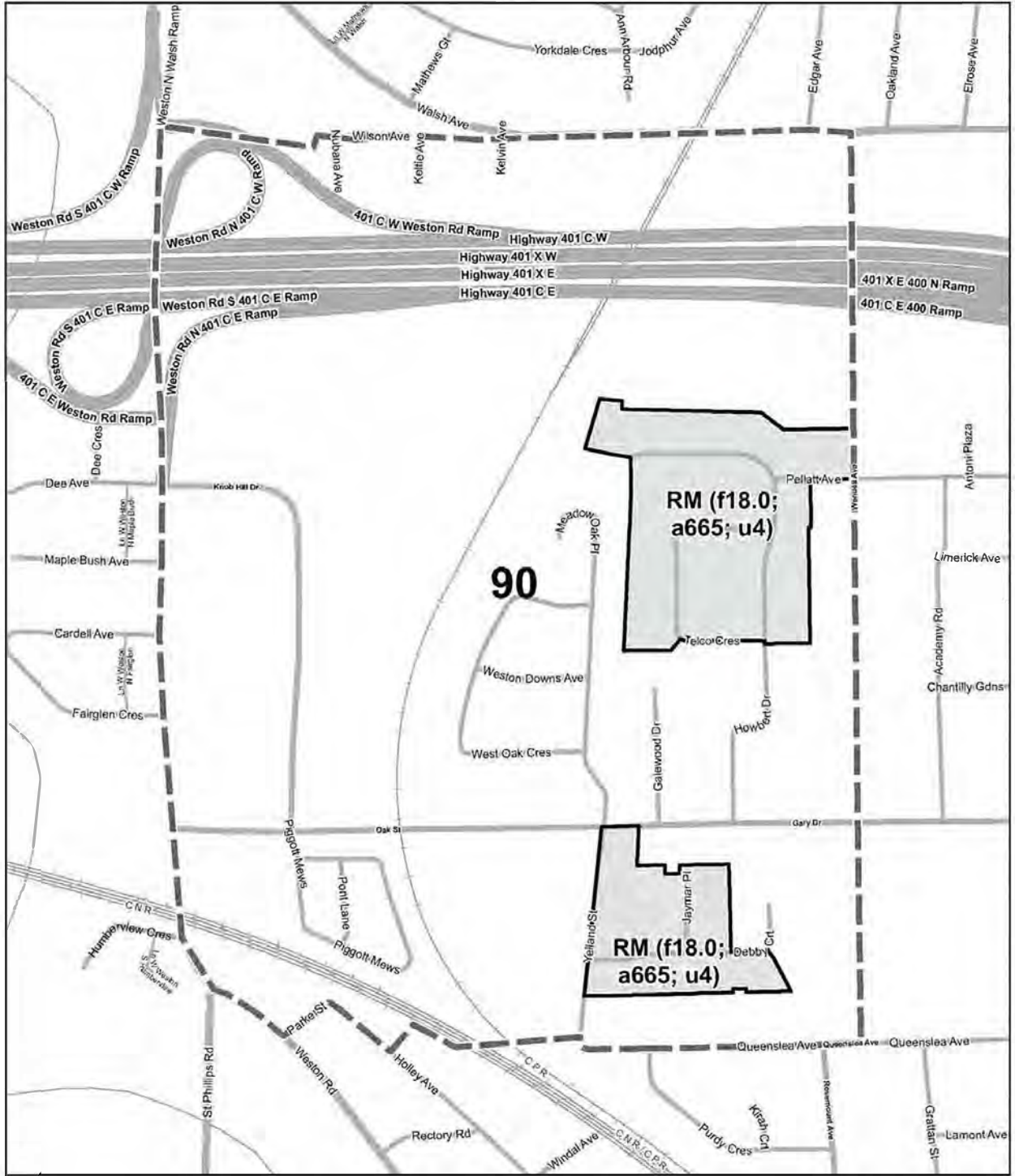
April 4, 2023

-  Lands zoned RM/R/RT subject to zone label amendments
-  Map tile boundary





	Lands zoned RM/R/RT subject to zone label amendments	
<p>RM/R/RT Zone Amendments</p> <p>April 4, 2023</p>	Map tile boundary	
		<p> Current Page Pages with RM/R/RT Overlay Areas </p>



TORONTO City Planning

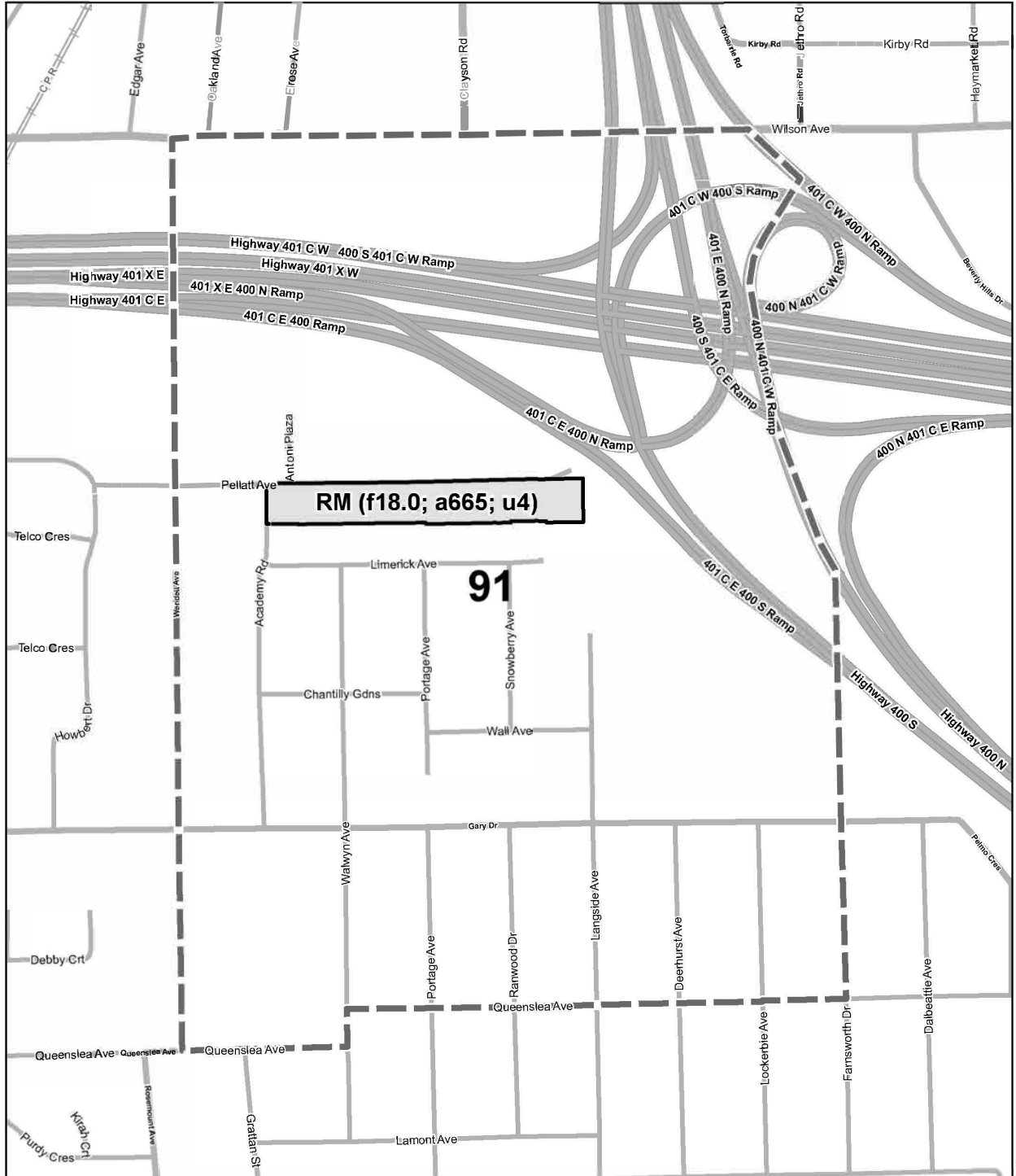
RM/R/RT Zone Amendments

April 4, 2023

- Lands zoned RM/R/RT subject to zone label amendments
- Map tile boundary

66 67 68
 88 89 90 91 92
 100 101 102 103 104

Legend:
 Current Page
 Ranges with RM/R/RT Overlays



**RM/R/RT Zone
Amendments**

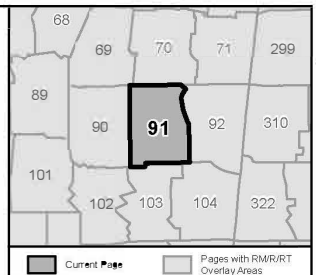
April 4, 2023



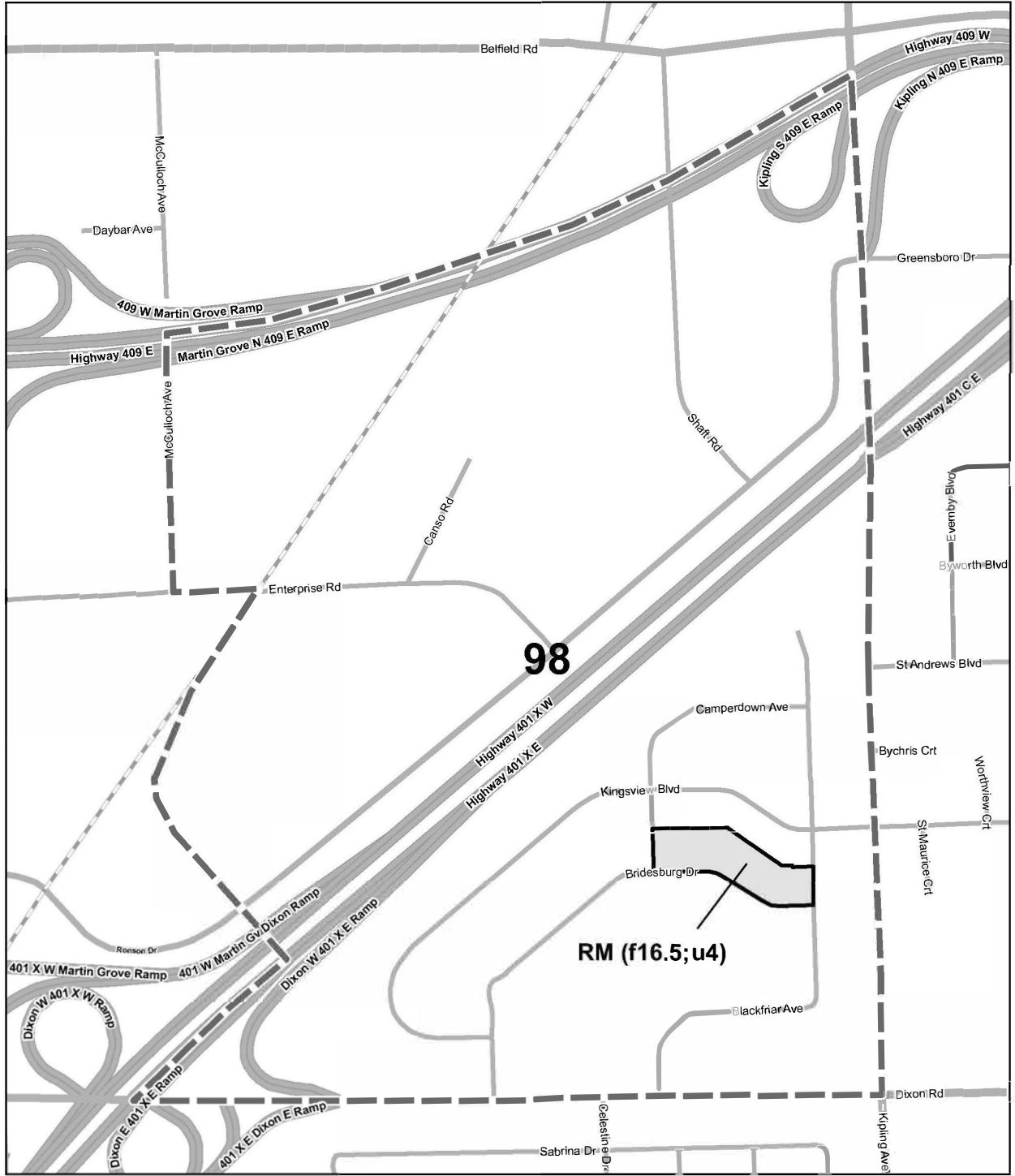
Lands zoned RM/R/RT subject to zone label amendments



Map tile boundary



Legend: Current Page Pages with RM/R/RT Overlay Areas



TORONTO City Planning

RM/R/RT Zone Amendments

April 4, 2023

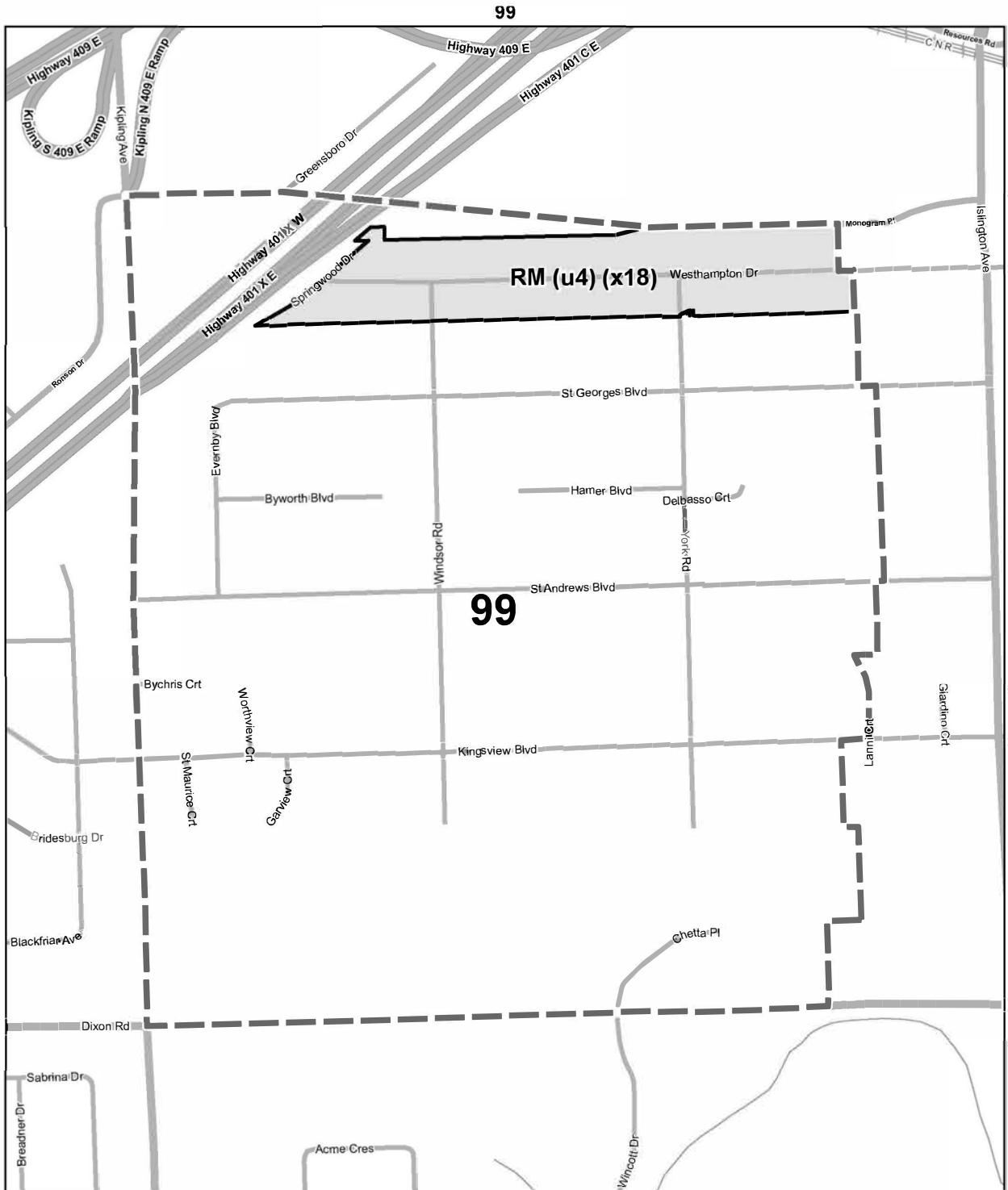
Lands zoned RM/R/RT subject to zone label amendments

Map tile boundary

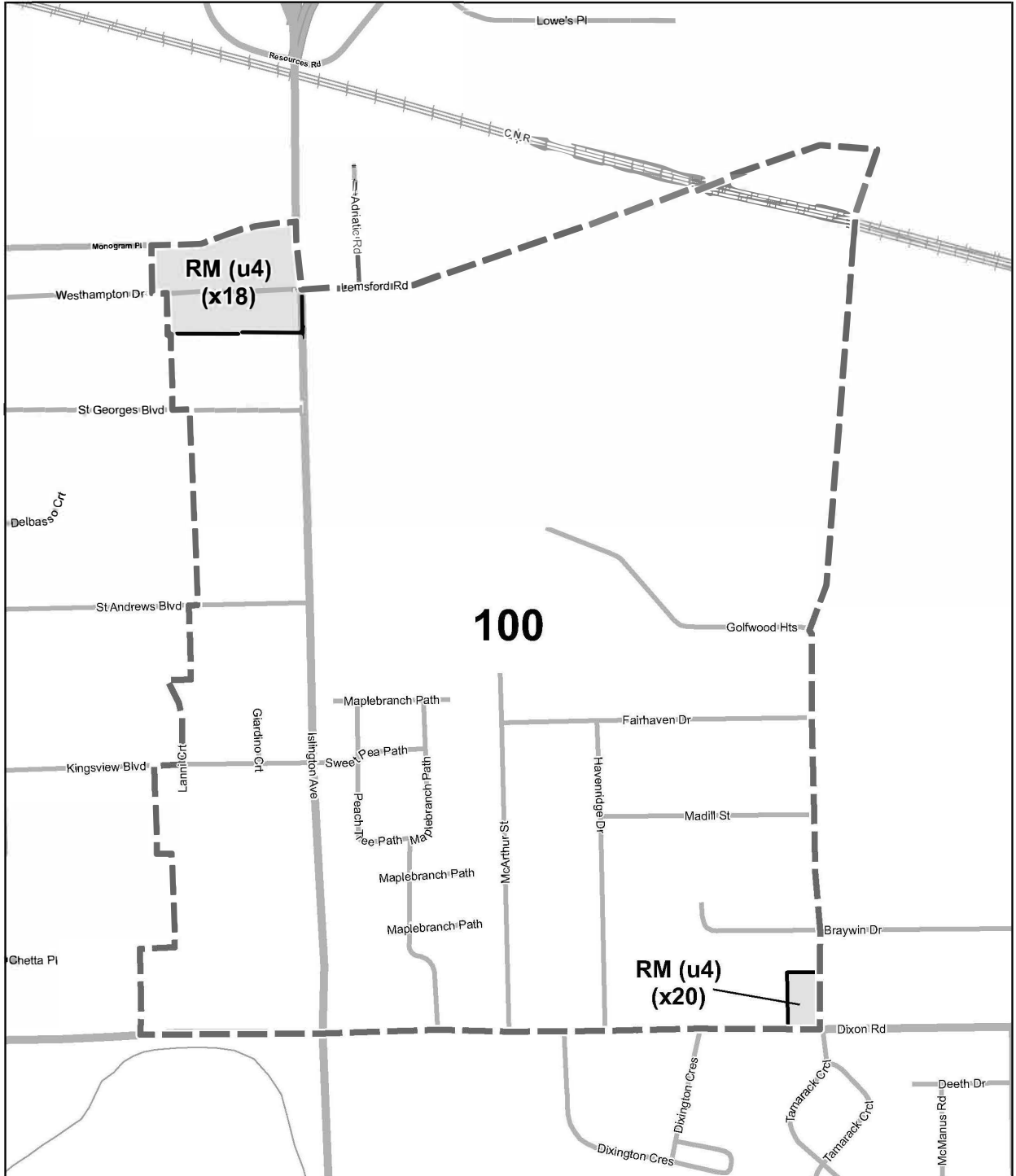
Inset map showing a grid of map tiles. Tile 98 is highlighted with a solid black outline, indicating it is the current page. Other tiles shown are 88, 99, 100, 107, 108, 109, 110, and 111.

Current Page

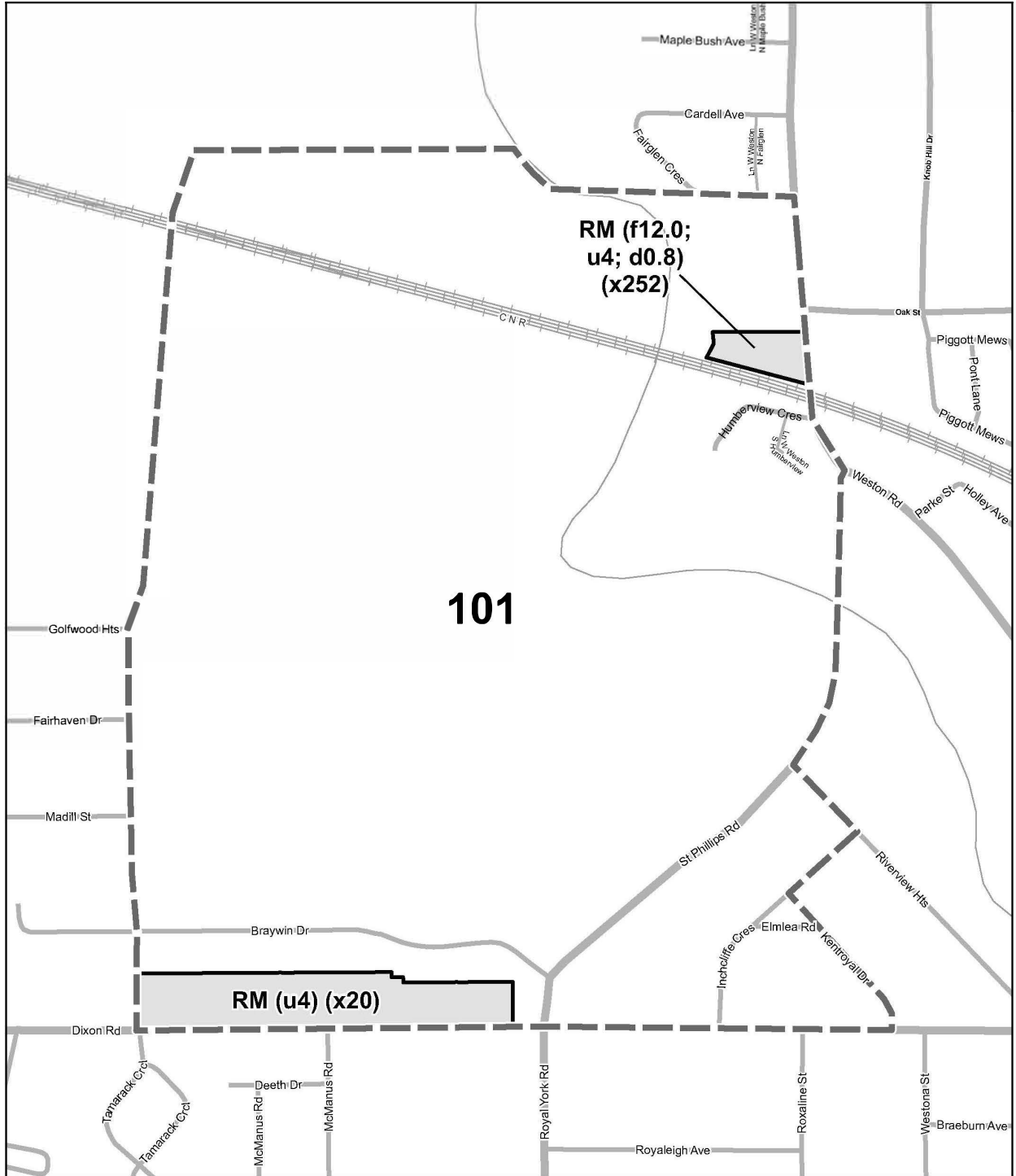
Pages with RM/R/RT Overlay Areas



	Lands zoned RM/R/RT subject to zone label amendments	
<p>RM/R/RT Zone Amendments</p>	Map tile boundary	
<p>April 4, 2023</p>		<p> Current Page Pages with RM/R/RT Overlay Areas</p>

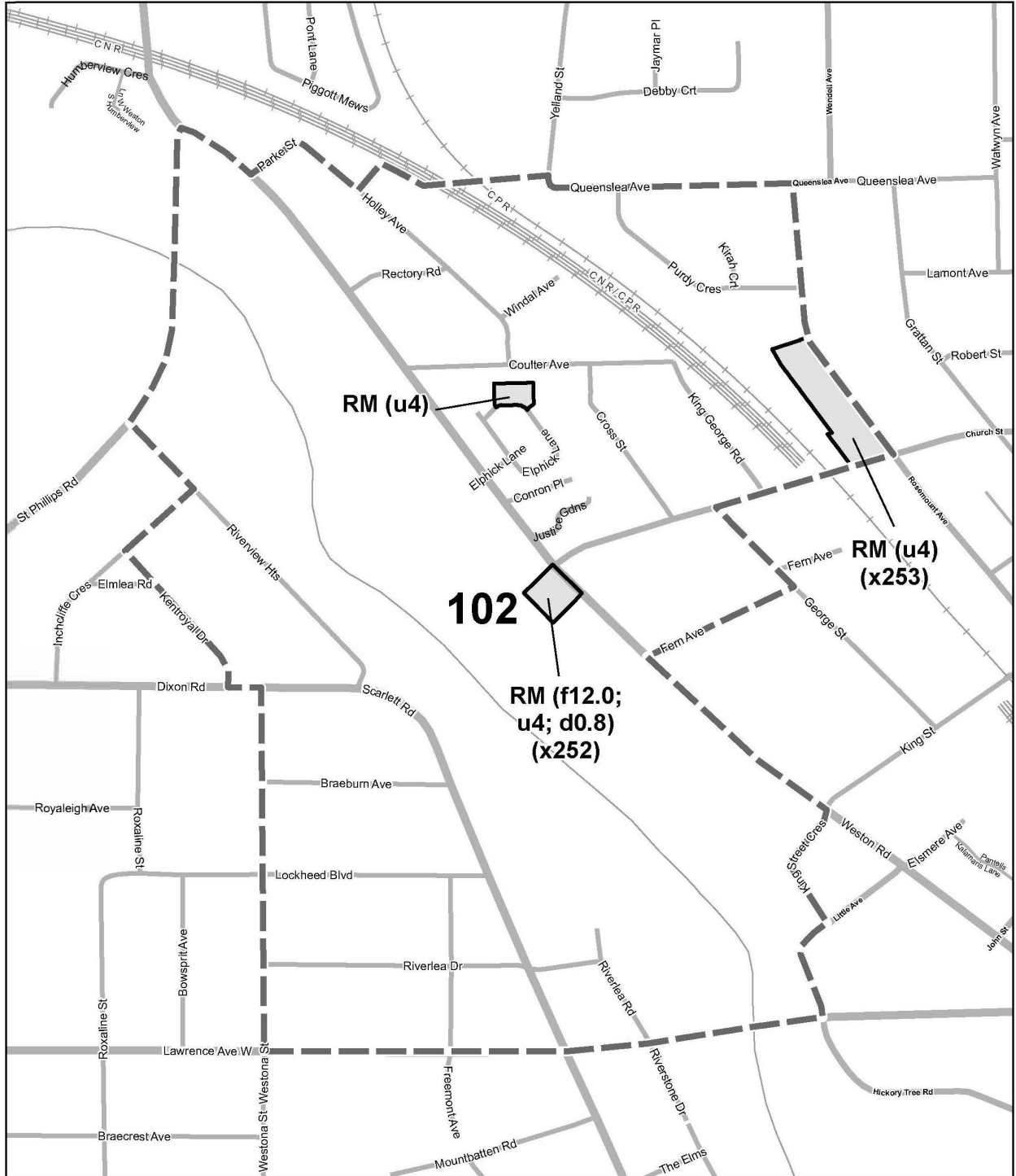


	Lands zoned RM/R/RT subject to zone label amendments	
<p>RM/R/RT Zone Amendments</p> <p>April 4, 2023</p>	Map tile boundary	



	Lands zoned RM/R/RT subject to zone label amendments	
<p>RM/R/RT Zone Amendments</p> <p>April 4, 2023</p>	Map tile boundary	





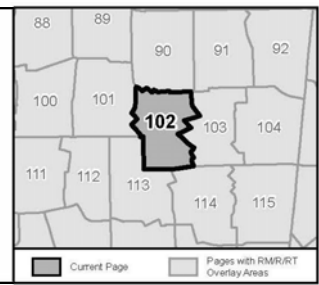
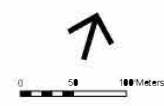


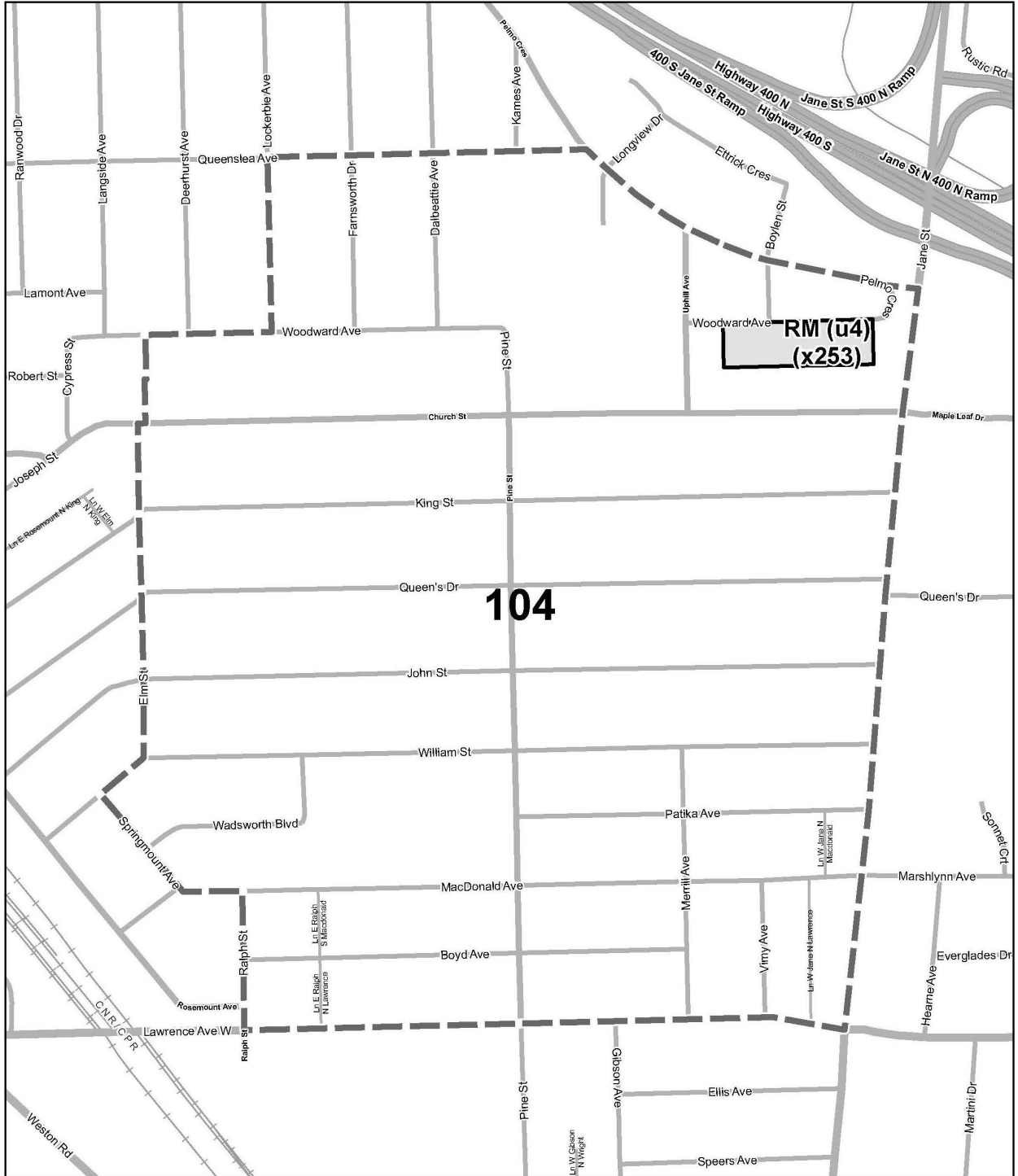
TORONTO City Planning

RM/R/RT Zone Amendments

April 4, 2023

-  Lands zoned RM/R/RT subject to zone label amendments
-  Map tile boundary





TORONTO City Planning

RM/R/RT Zone Amendments

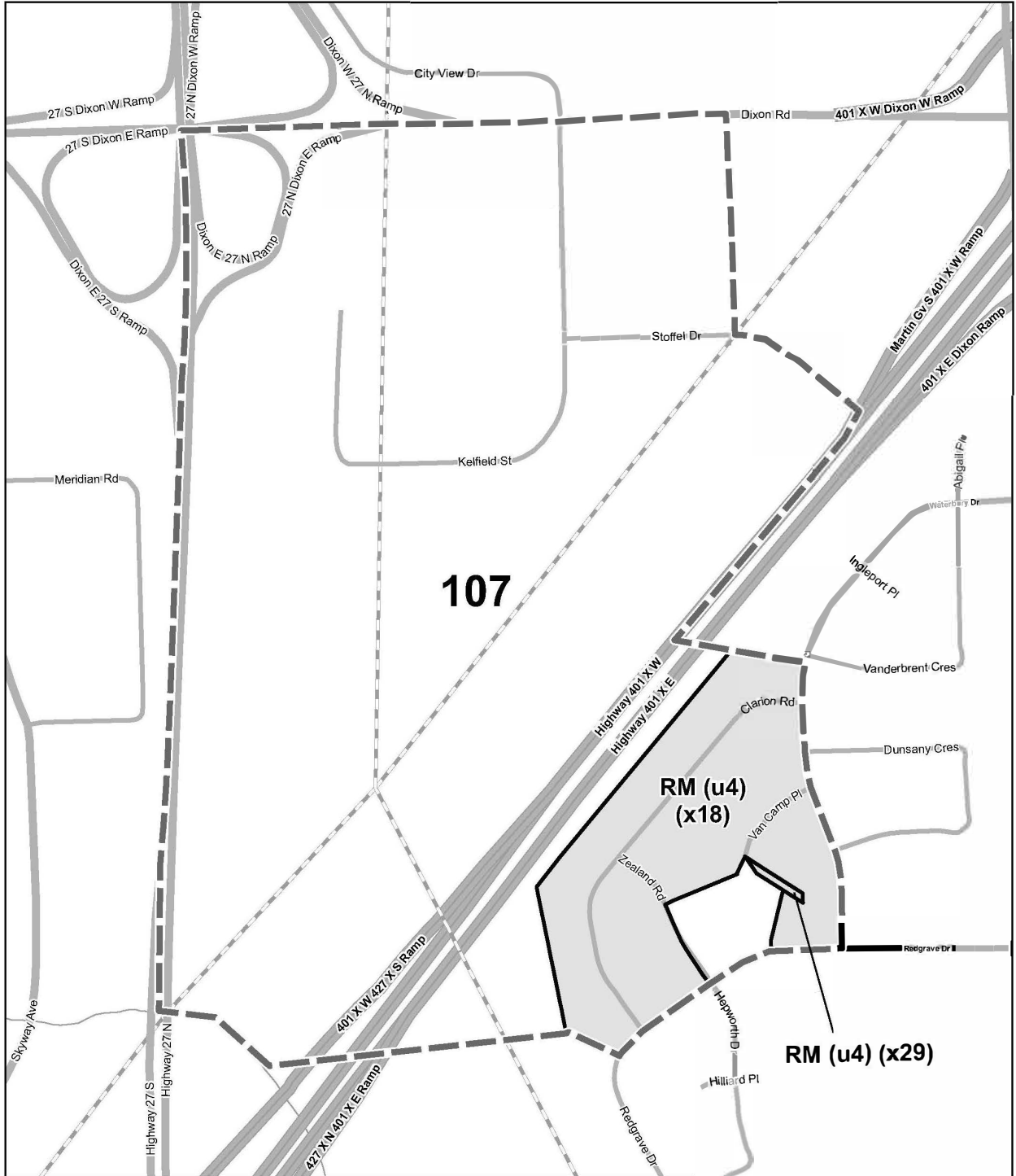
April 4, 2023

Lands zoned RM/R/RT subject to zone label amendments

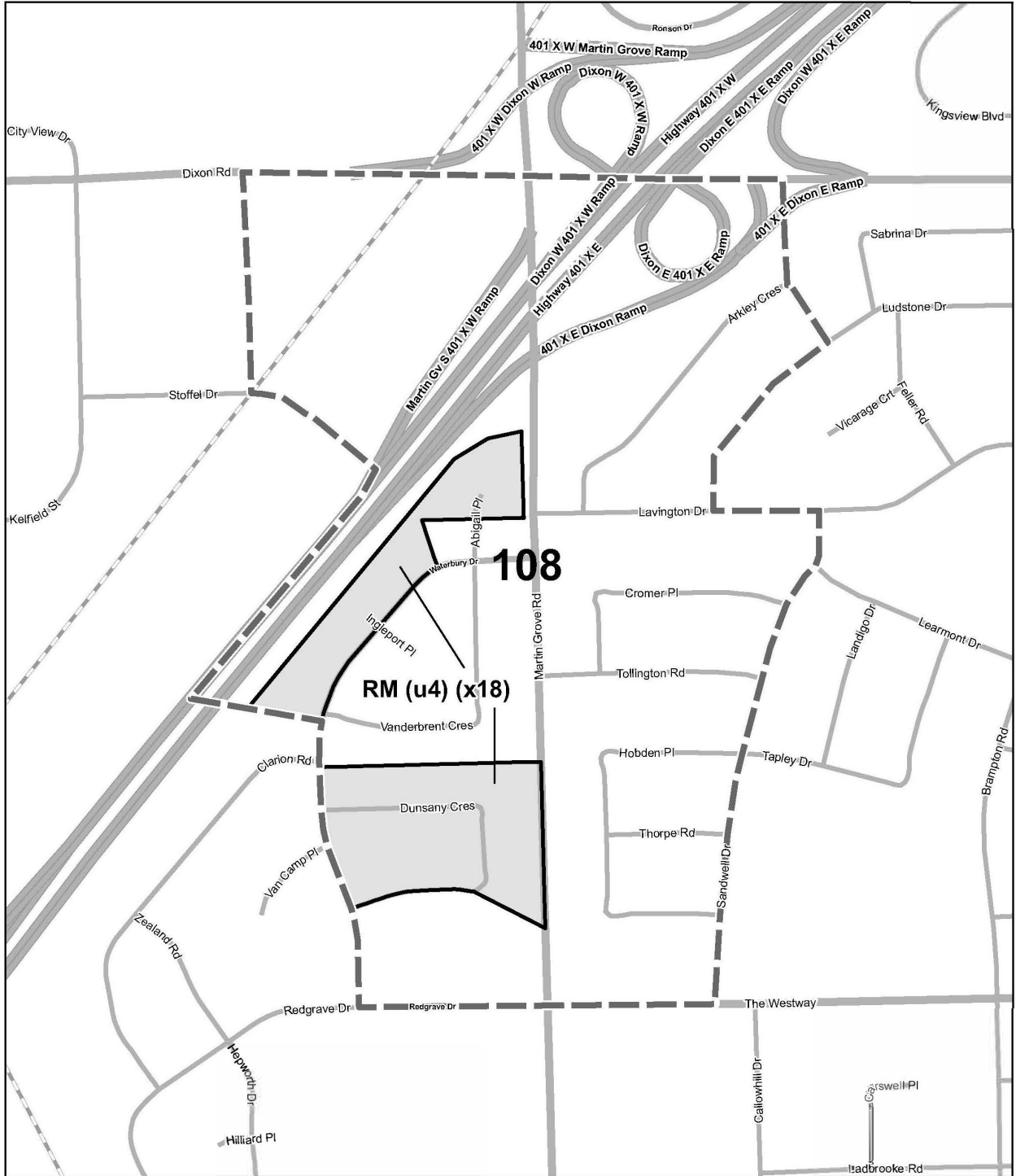
Map tile boundary

90	91	92	310	311
102	103	104	322	323
113	114	115	334	335

Current Page
 Pages with RM/R/RT Overlay Areas



	Lands zoned RM/R/RT subject to zone label amendments	
<p>RM/R/RT Zone Amendments</p> <p>April 4, 2023</p>	Map tile boundary	



TORONTO City Planning

RM/R/RT Zone Amendments

April 4, 2023

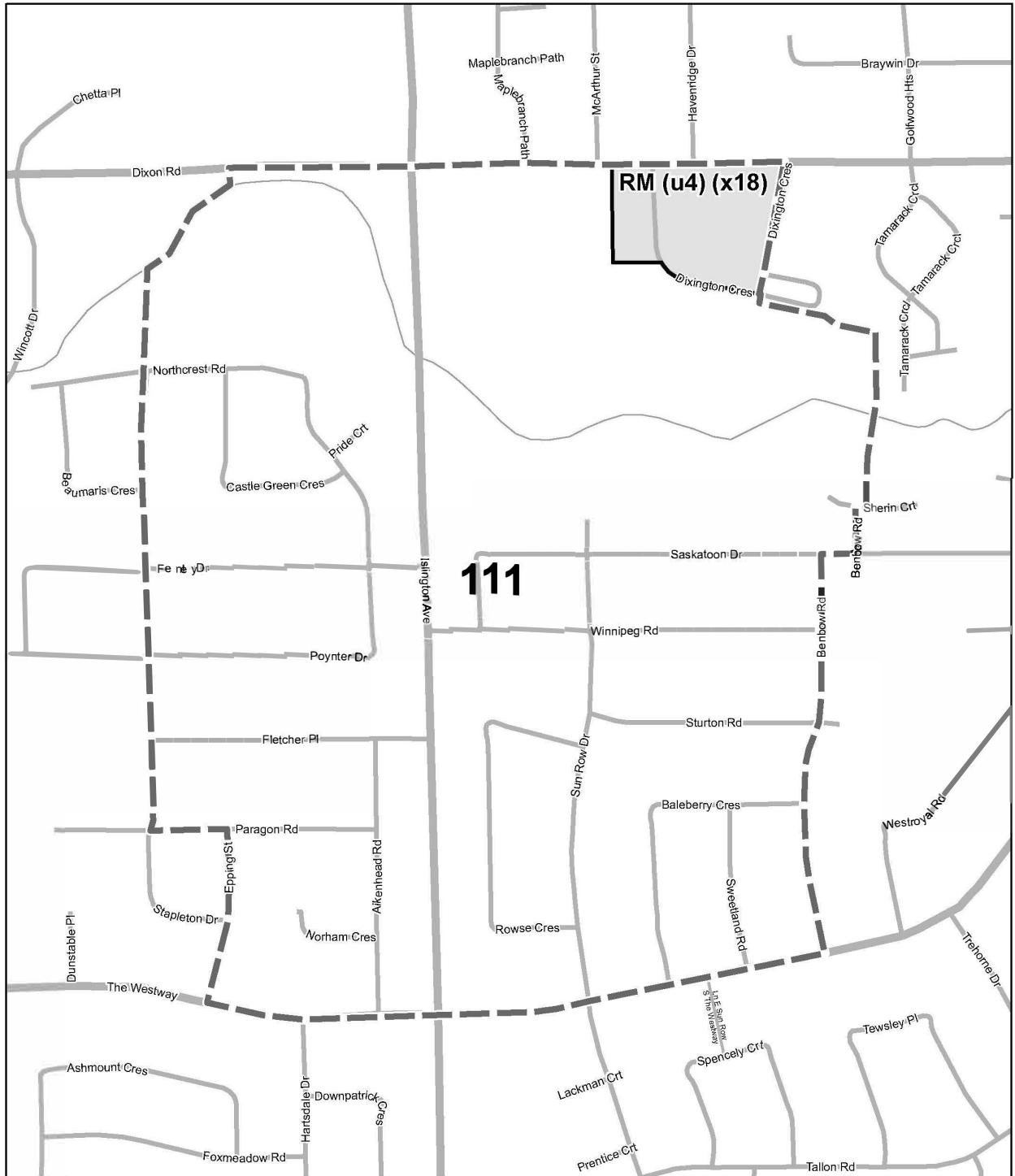
Lands zoned RM/R/RT subject to zone label amendments

Map tile boundary

0 50 100 Meters

98 99
 107 108 109 110
 118 119 120 121



Current Page Pages with RM/R/RT Overlay Areas

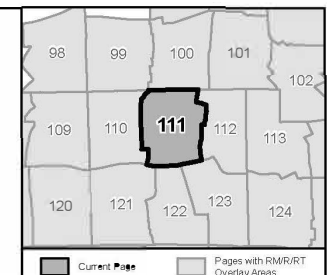



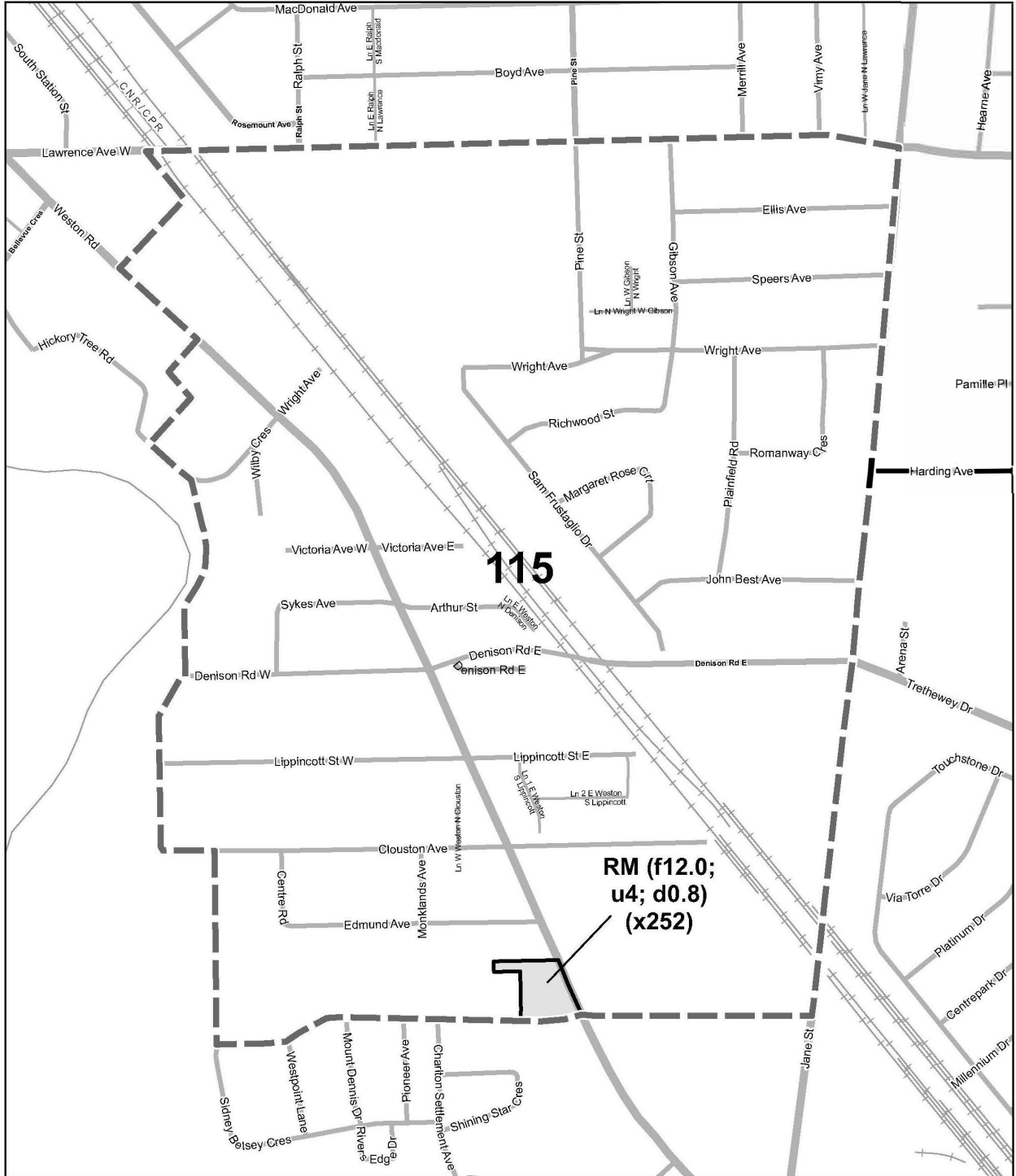
TORONTO City Planning

RM/R/RT Zone Amendments

April 4, 2023

-  Lands zoned RM/R/RT subject to zone label amendments
-  Map tile boundary





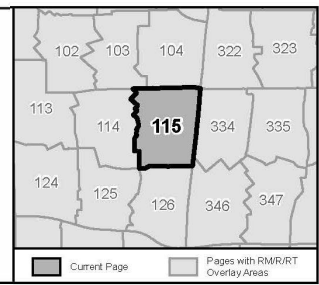
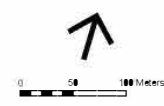


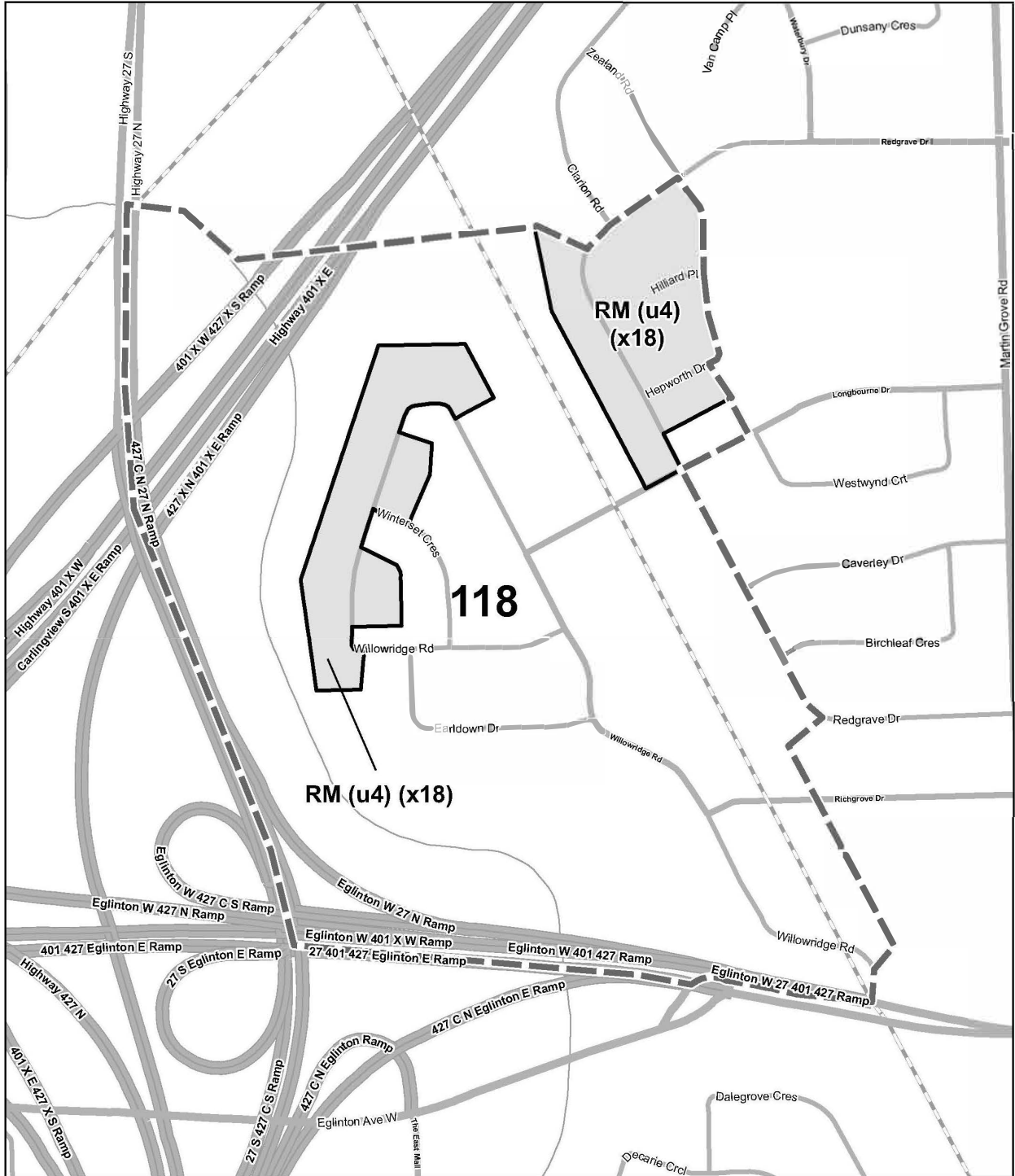
TORONTO City Planning

RM/R/RT Zone Amendments

April 4, 2023

-  Lands zoned RM/R/RT subject to zone label amendments
-  Map tile boundary





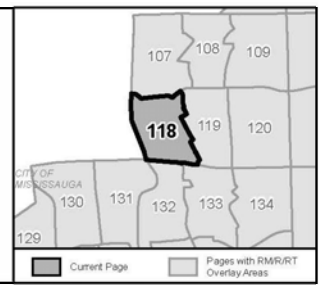
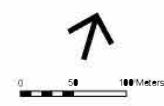


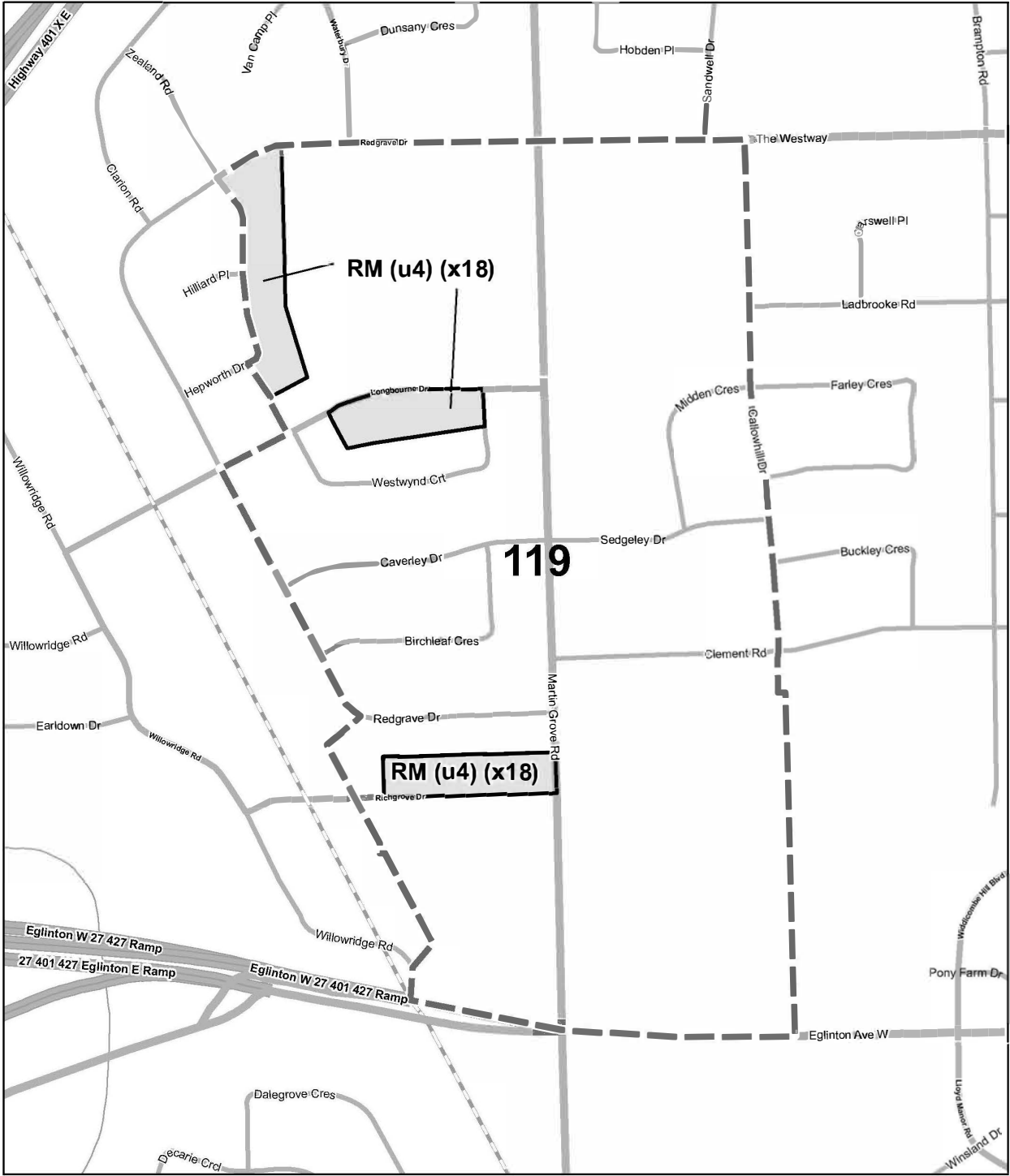
TORONTO City Planning

RM/R/RT Zone Amendments

April 4, 2023

-  Lands zoned RM/R/RT subject to zone label amendments
-  Map tile boundary





RM/R/RT Zone Amendments

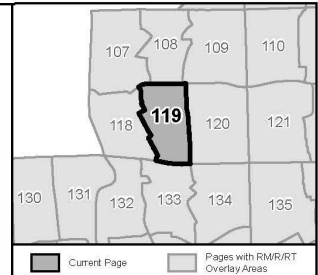

April 4, 2023

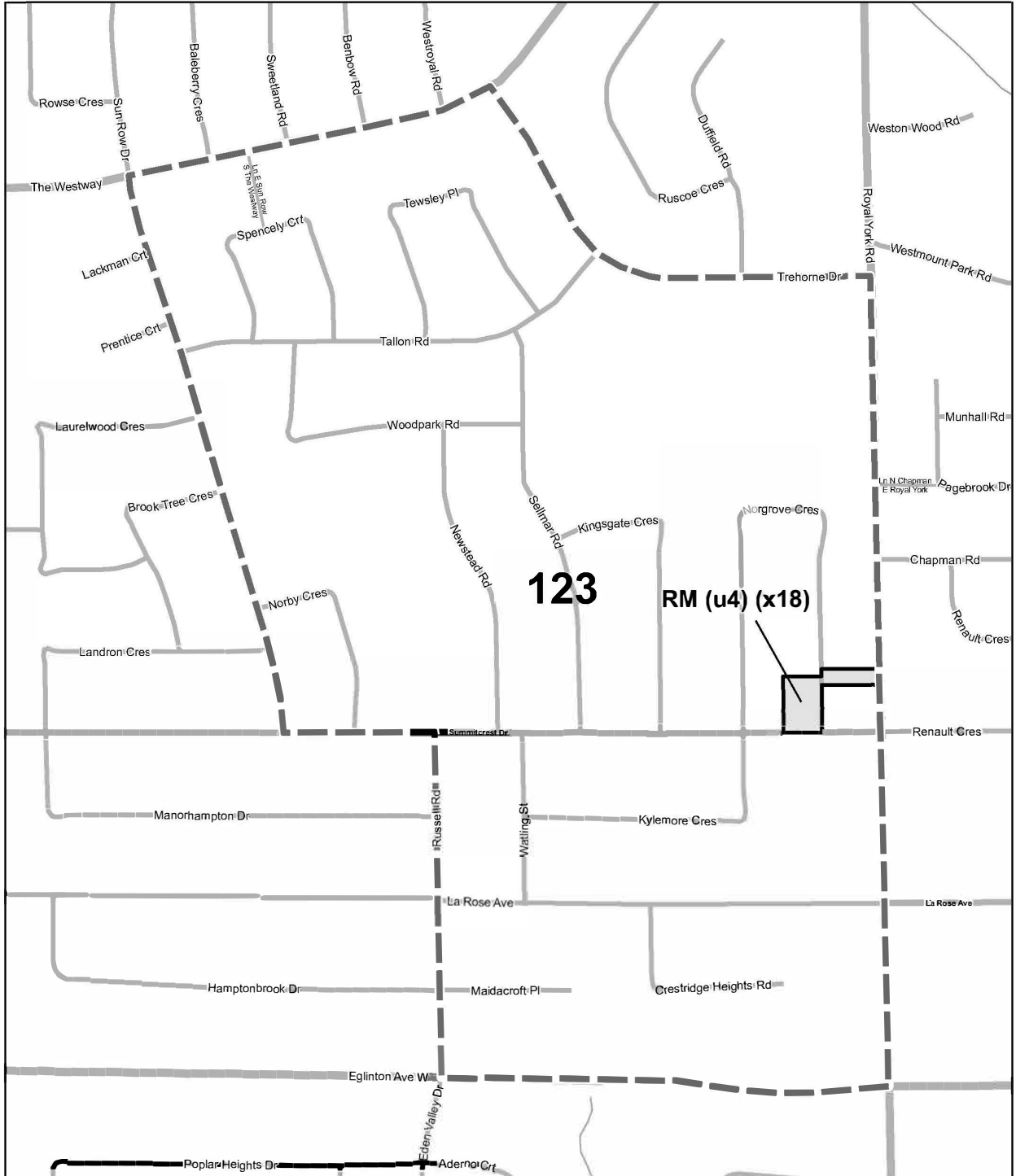


Lands zoned RM/R/RT subject to zone label amendments



Map tile boundary





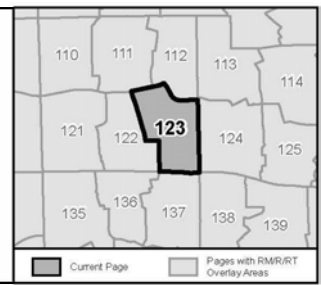
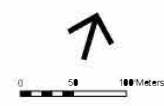


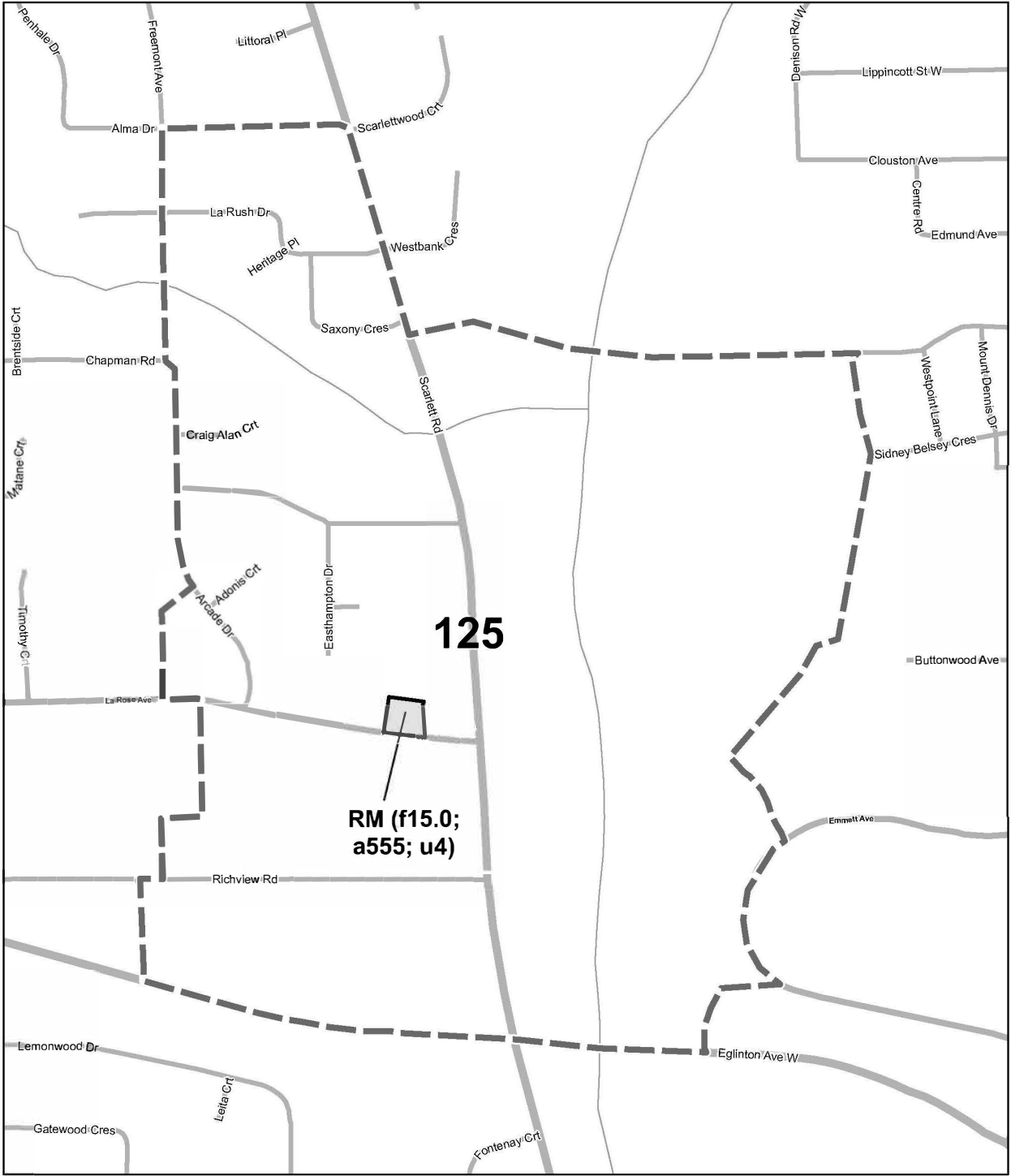
TORONTO City Planning

RM/R/RT Zone Amendments

April 4, 2023

-  Lands zoned RM/R/RT subject to zone label amendments
-  Map tile boundary





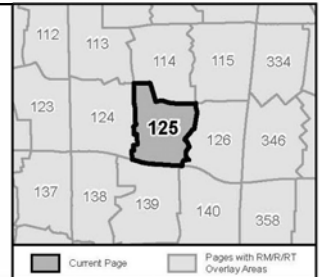
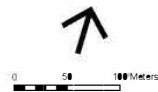


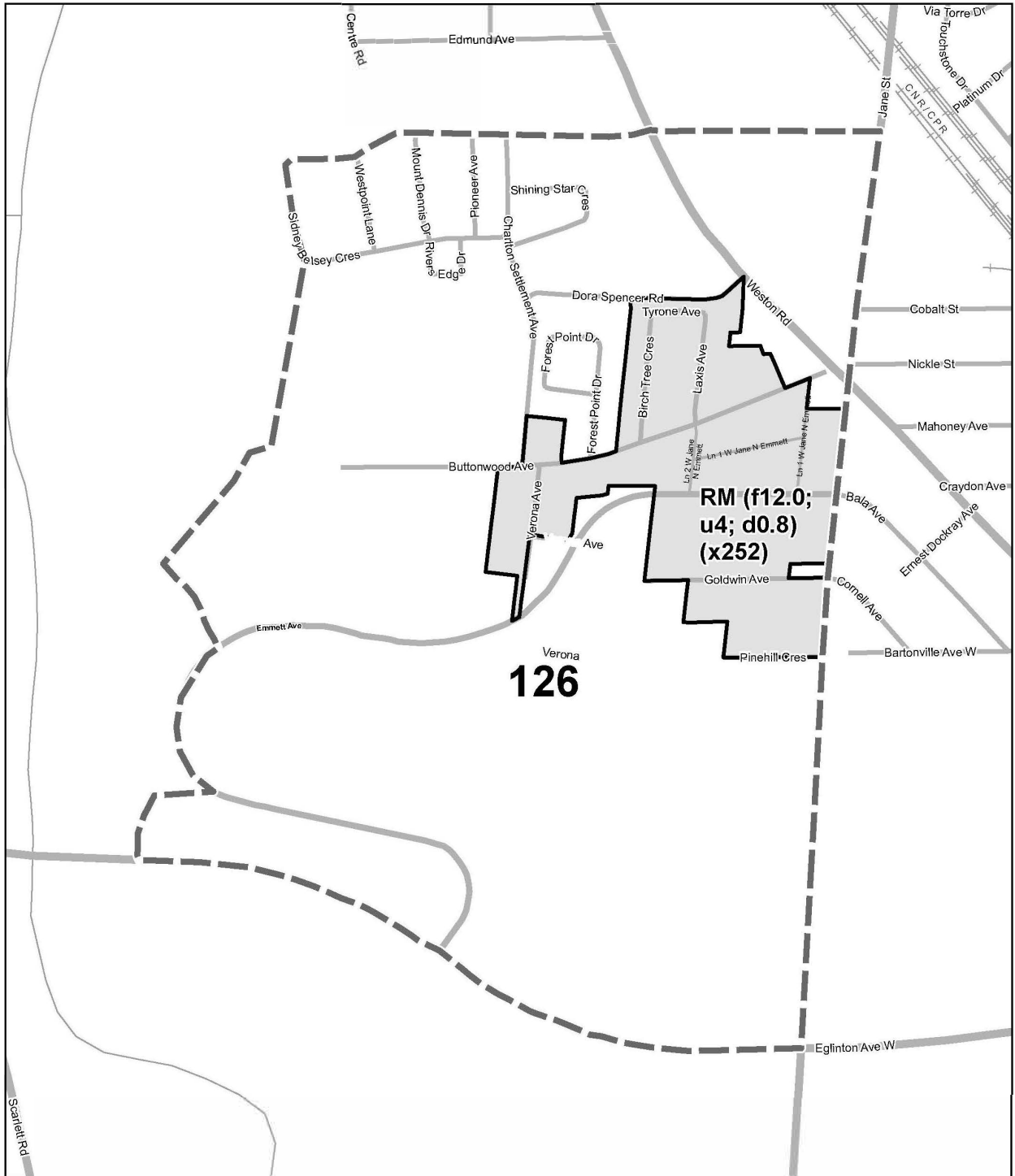
TORONTO City Planning

RM/R/RT Zone Amendments

April 4, 2023

-  Lands zoned RM/R/RT subject to zone label amendments
-  Map tile boundary





TORONTO City Planning

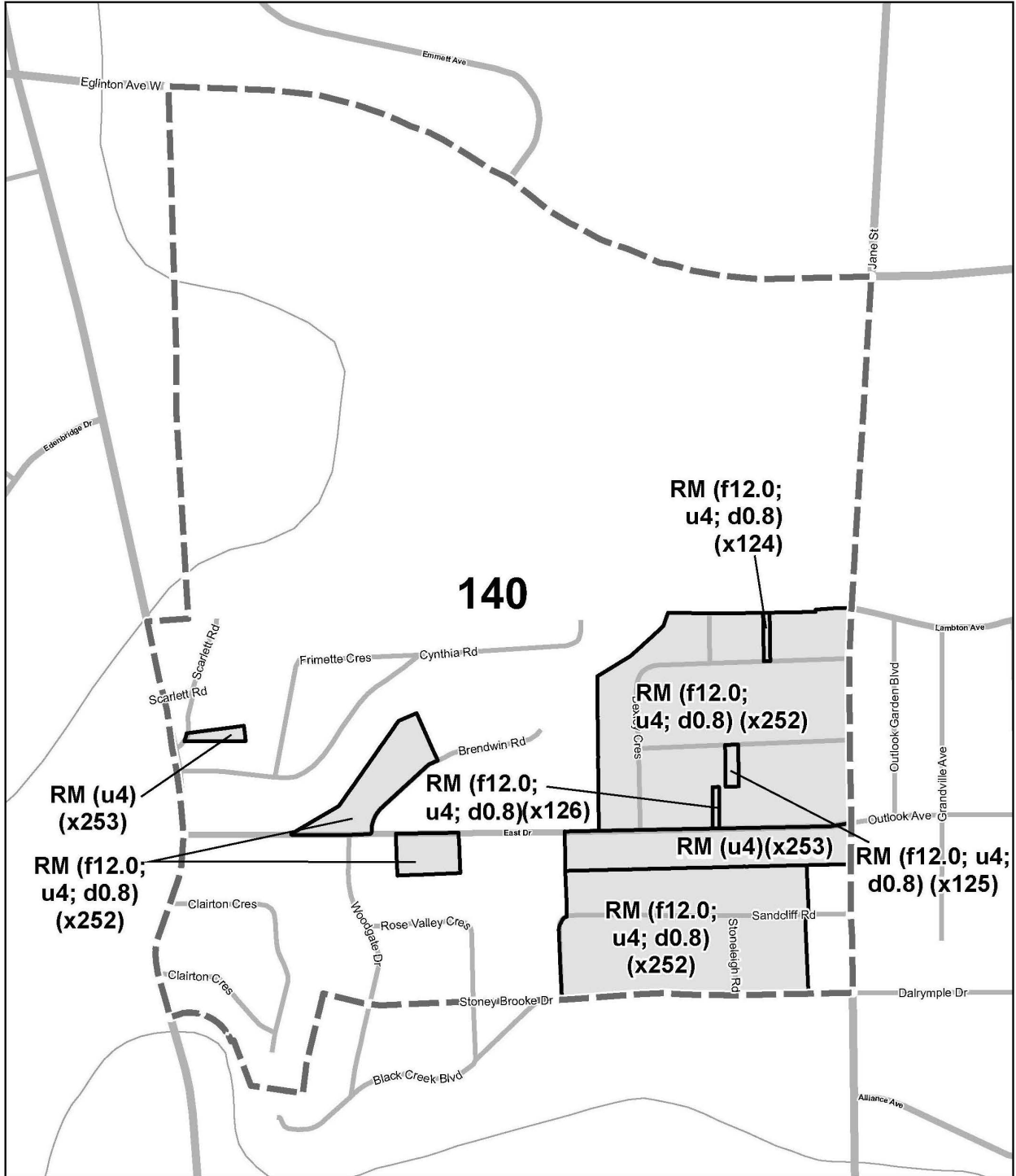
RM/R/RT Zone Amendments

April 4, 2023

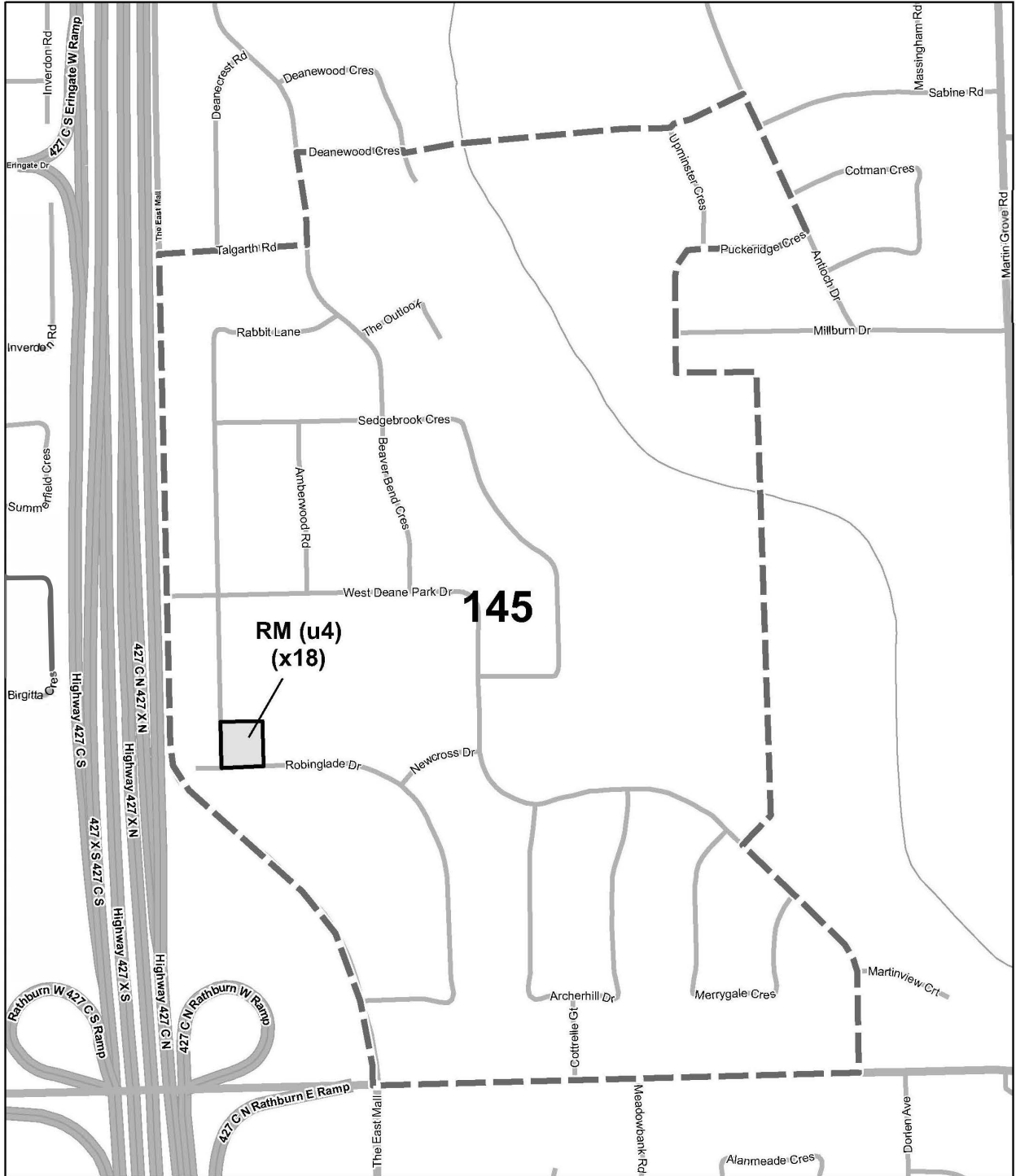
Lands zoned RM/R/RT subject to zone label amendments

Map tile boundary

Current Page Pages with RM/R/RT Overlay Areas





	Lands zoned RM/R/RT subject to zone label amendments	
<p>RM/R/RT Zone Amendments</p>	Map tile boundary	
<p>April 4, 2023</p>		<p> Current Page Pages with RM/R/RT Overlay Areas </p>

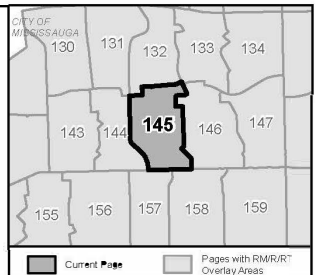



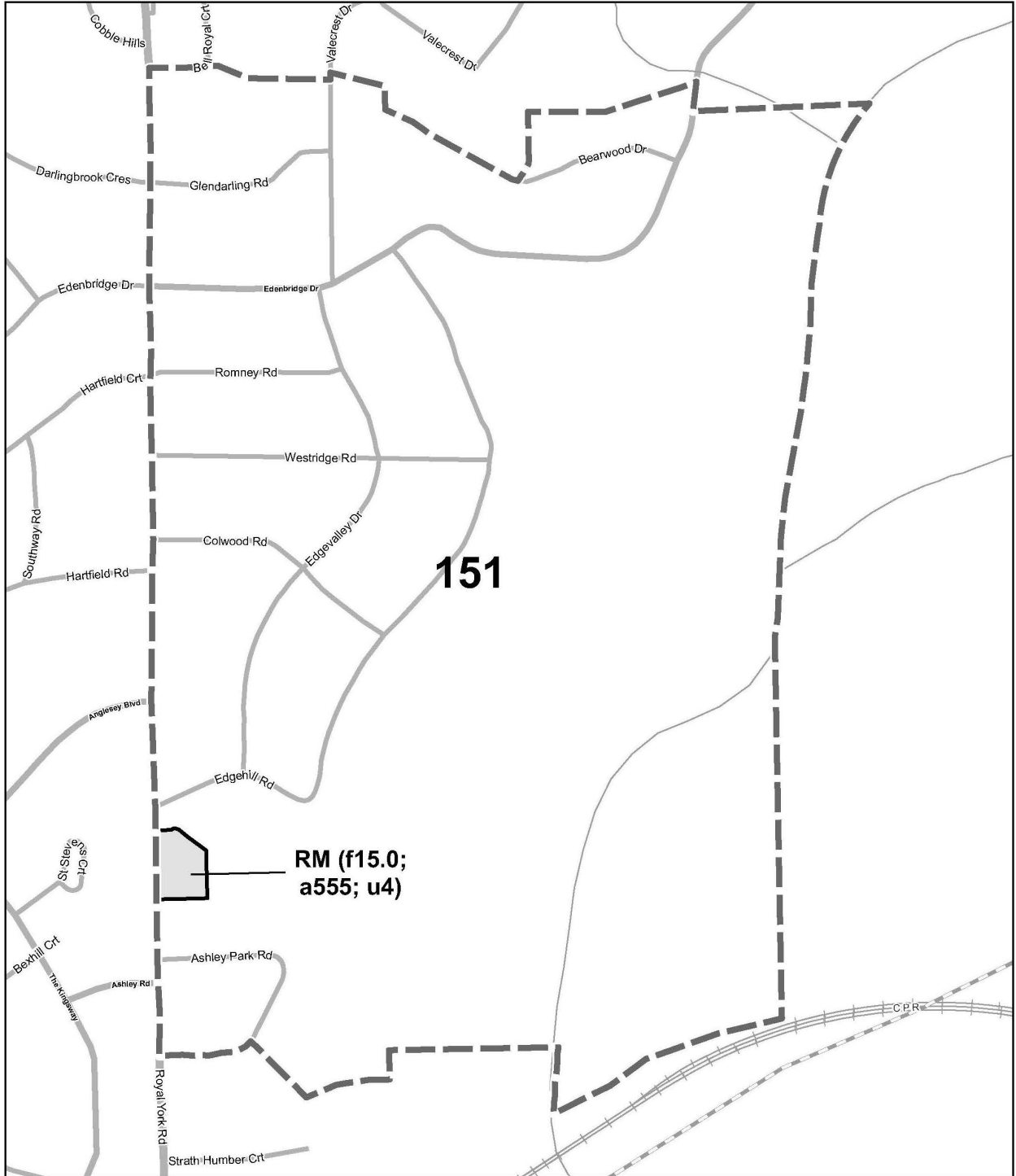
TORONTO City Planning

RM/R/RT Zone Amendments

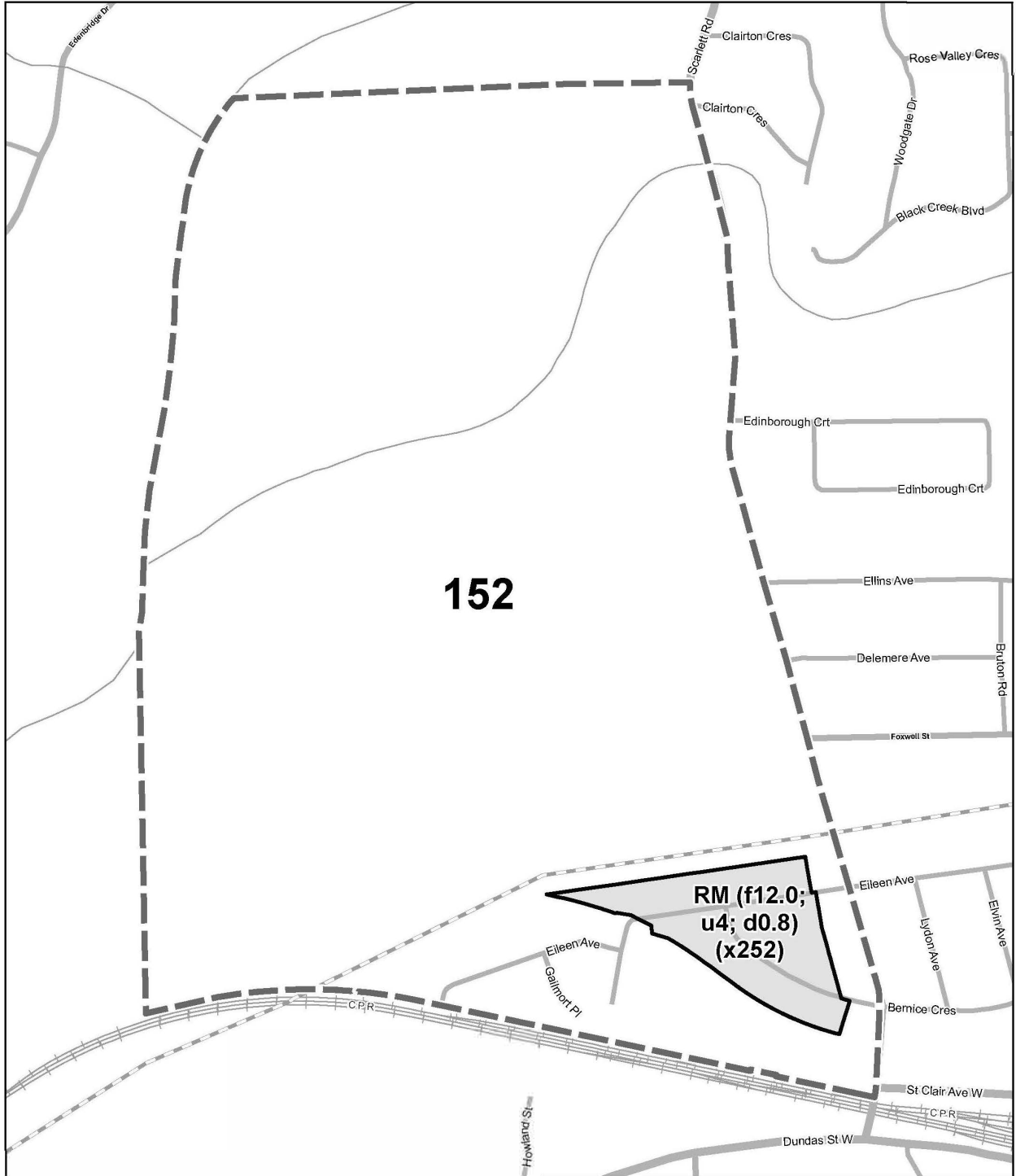
April 4, 2023

-  Lands zoned RM/R/RT subject to zone label amendments
-  Map tile boundary

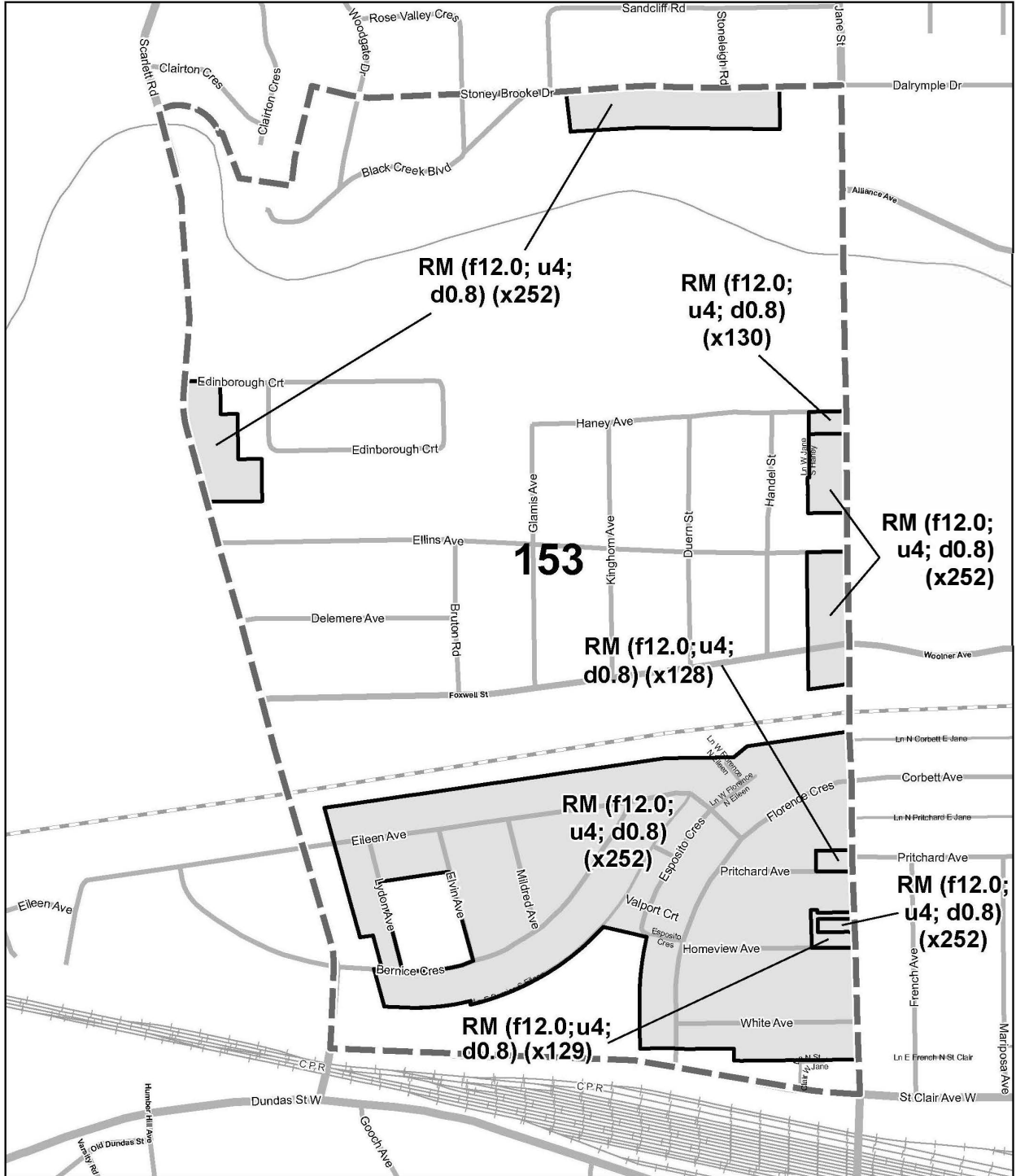




	Lands zoned RM/R/RT subject to zone label amendments	
<p>RM/R/RT Zone Amendments</p>	Map tile boundary	
<p>April 4, 2023</p>		<p> Current Page Pages with RM/R/RT Overlay Areas </p>



	<p>Lands zoned RM/R/RT subject to zone label amendments</p>	<p>137 138 139 140 358 150 151 152 153 370 162 163 164 165 382</p> <p>■ Current Page □ Pages with RM/R/RT Overlay Areas</p>
<p>RM/R/RT Zone Amendments</p> <p>April 4, 2023</p>	<p>Map tile boundary</p> <div style="text-align: right;"> </div>	



TORONTO City Planning

RM/R/RT Zone Amendments

April 4, 2023

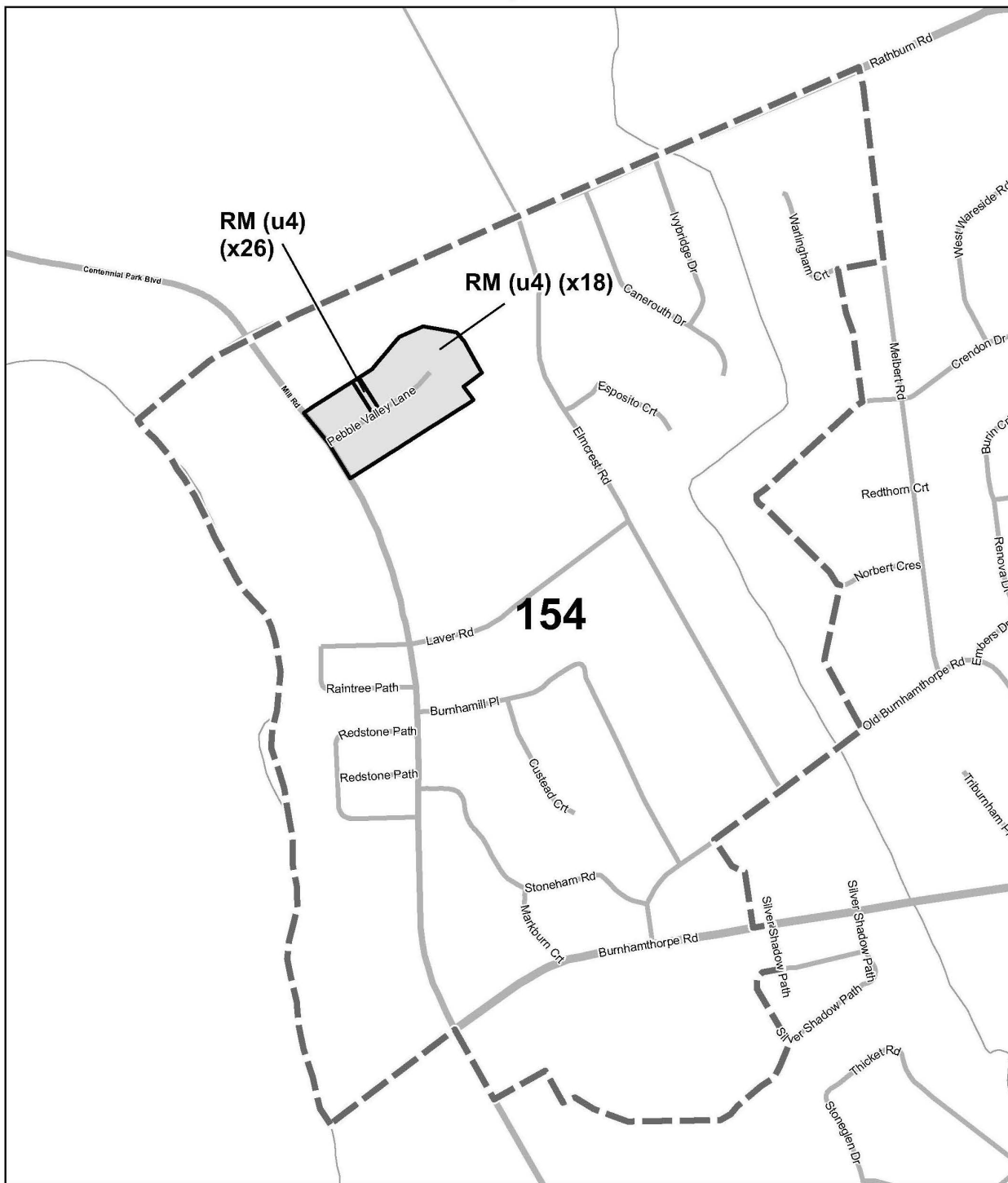
Lands zoned RM/R/RT subject to zone label amendments

Map tile boundary

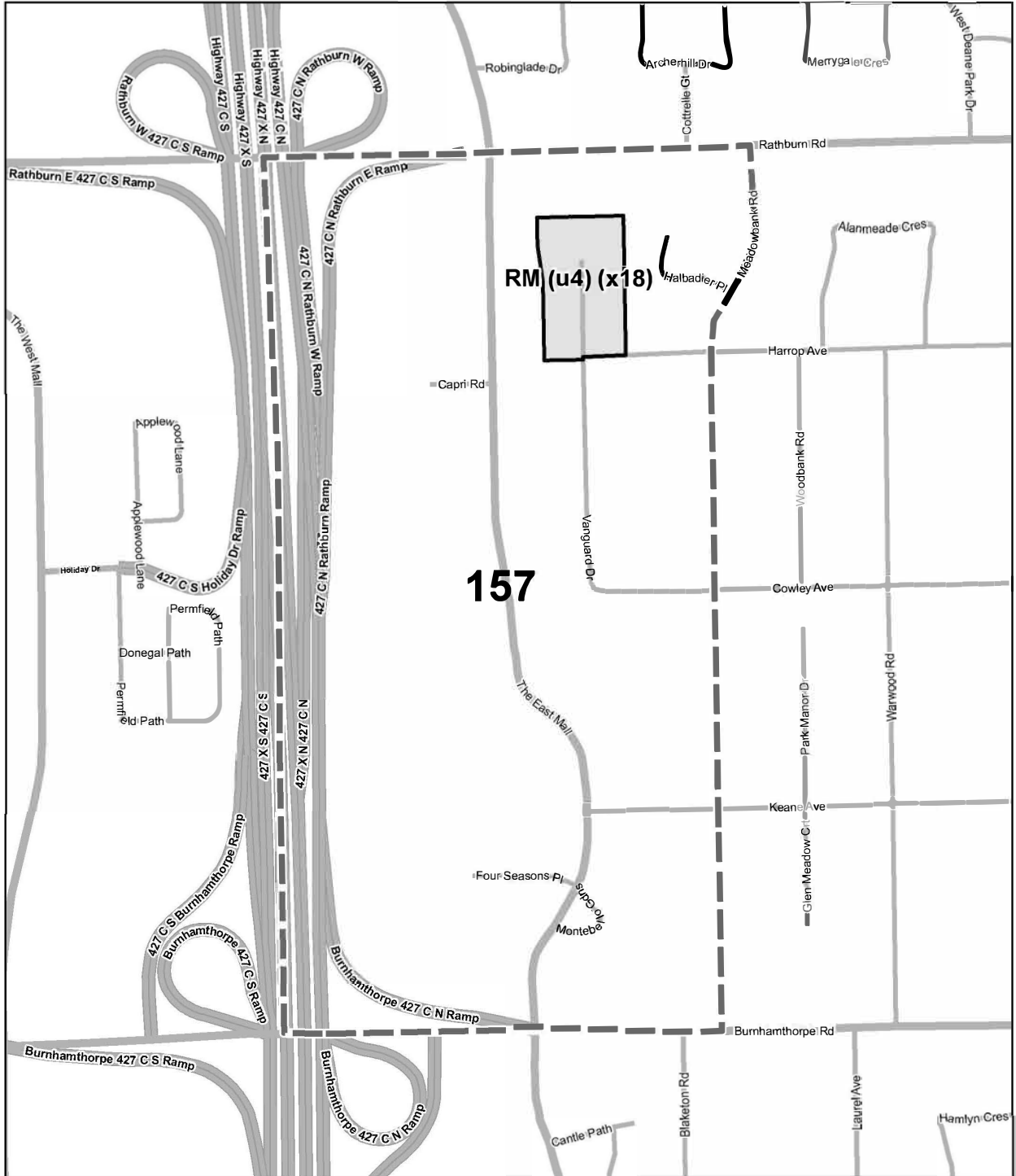
138 139 140 358 359
151 152 153 370 371
163 164 165 382 383

Current Page Pages with RM/R/RT Overlay Areas

0 50 100 Meters





	Lands zoned RM/R/RT subject to zone label amendments	
<p>RM/R/RT Zone Amendments</p> <p>April 4, 2023</p>	Map tile boundary	

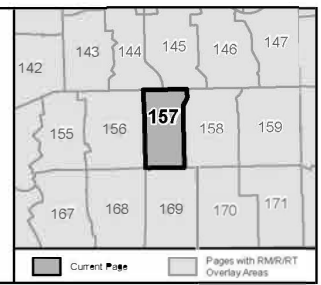
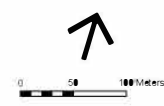


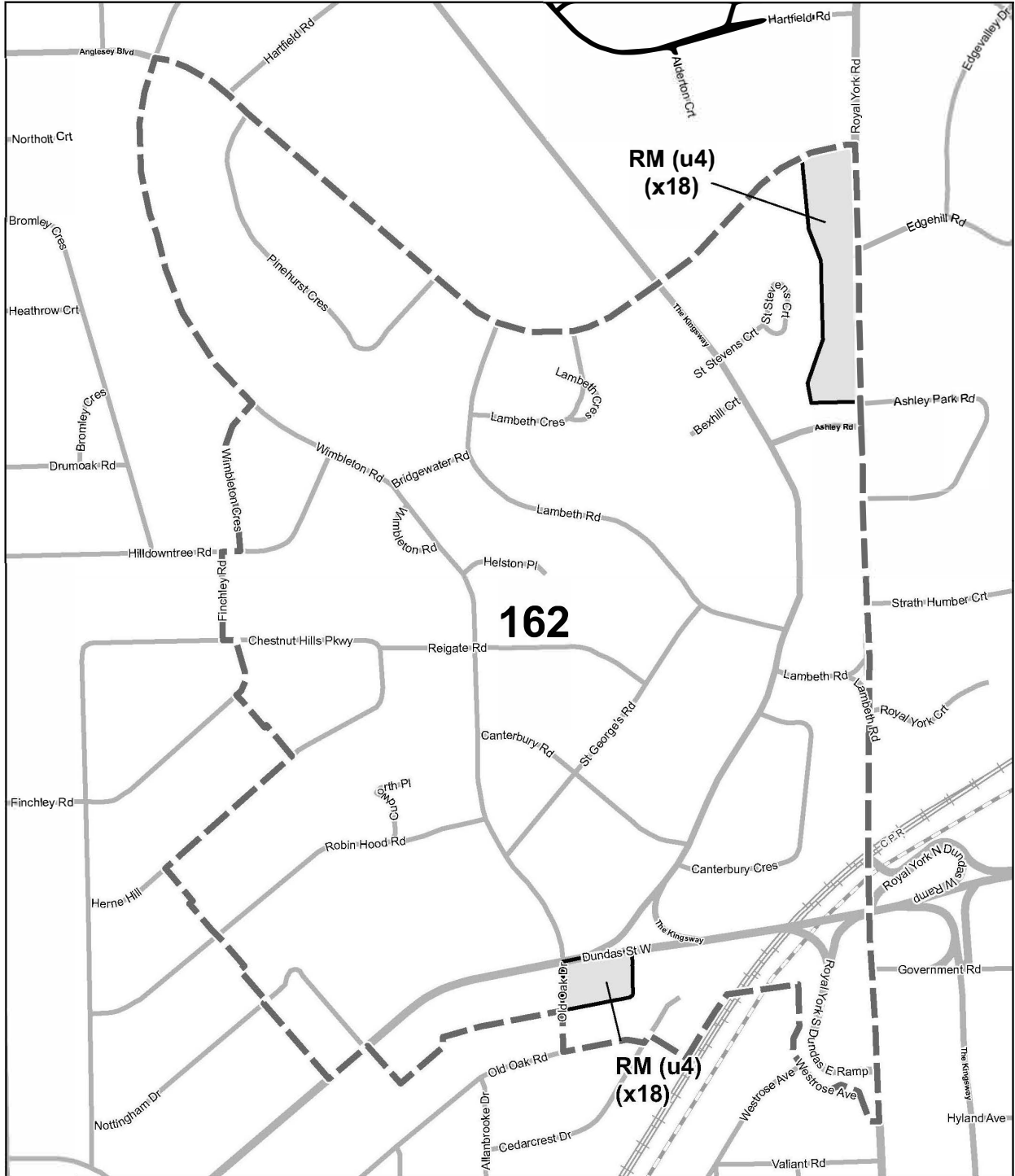
TORONTO City Planning

RM/R/RT Zone Amendments

April 4, 2023

-  Lands zoned RM/R/RT subject to zone label amendments
-  Map tile boundary





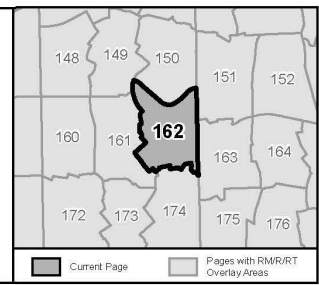
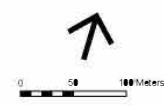


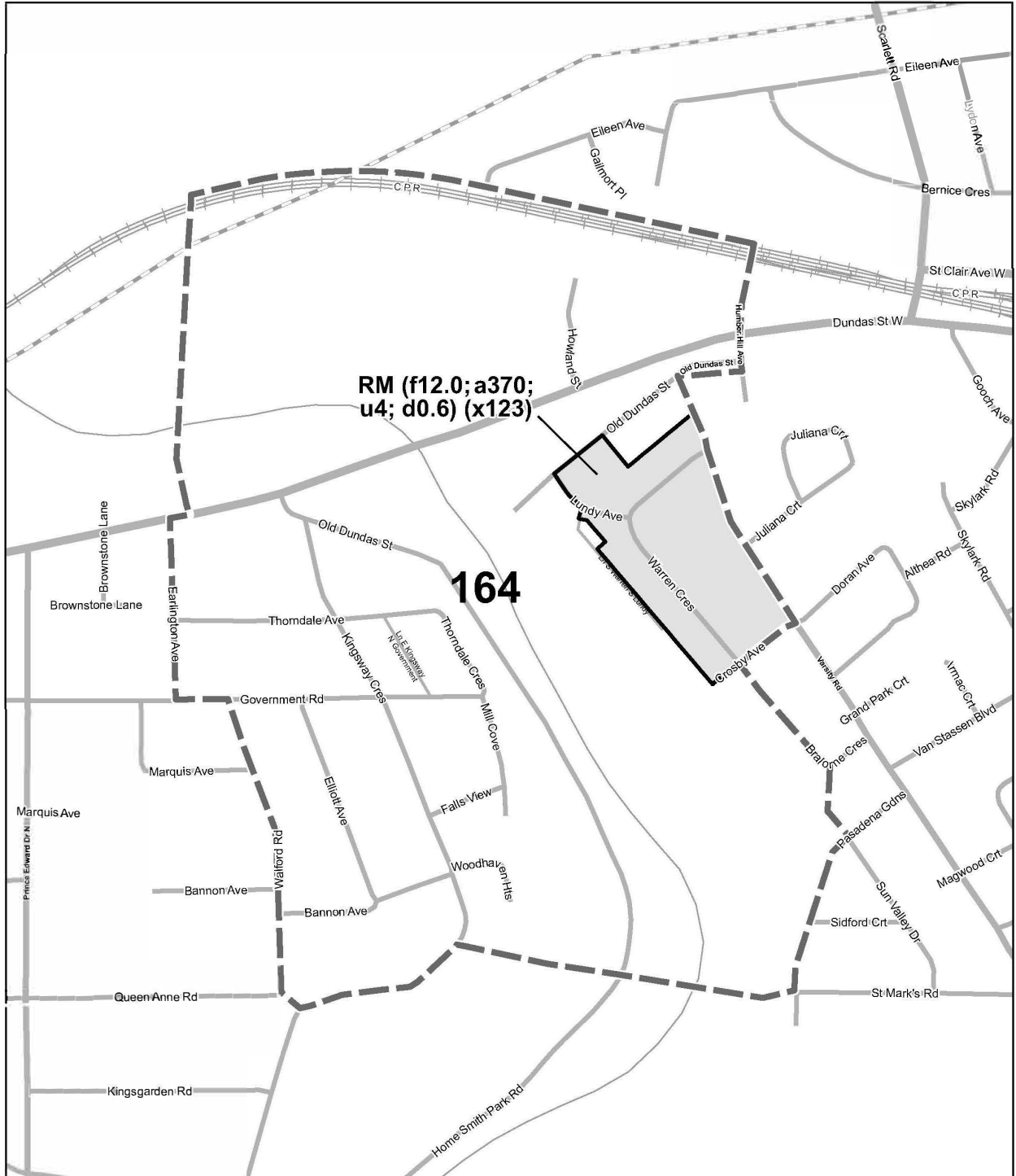
TORONTO City Planning

RM/R/RT Zone Amendments

April 4, 2023

-  Lands zoned RM/R/RT subject to zone label amendments
-  Map tile boundary





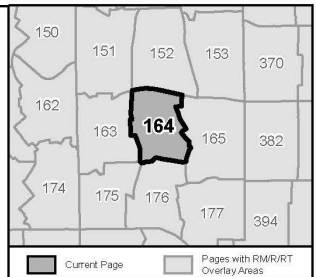


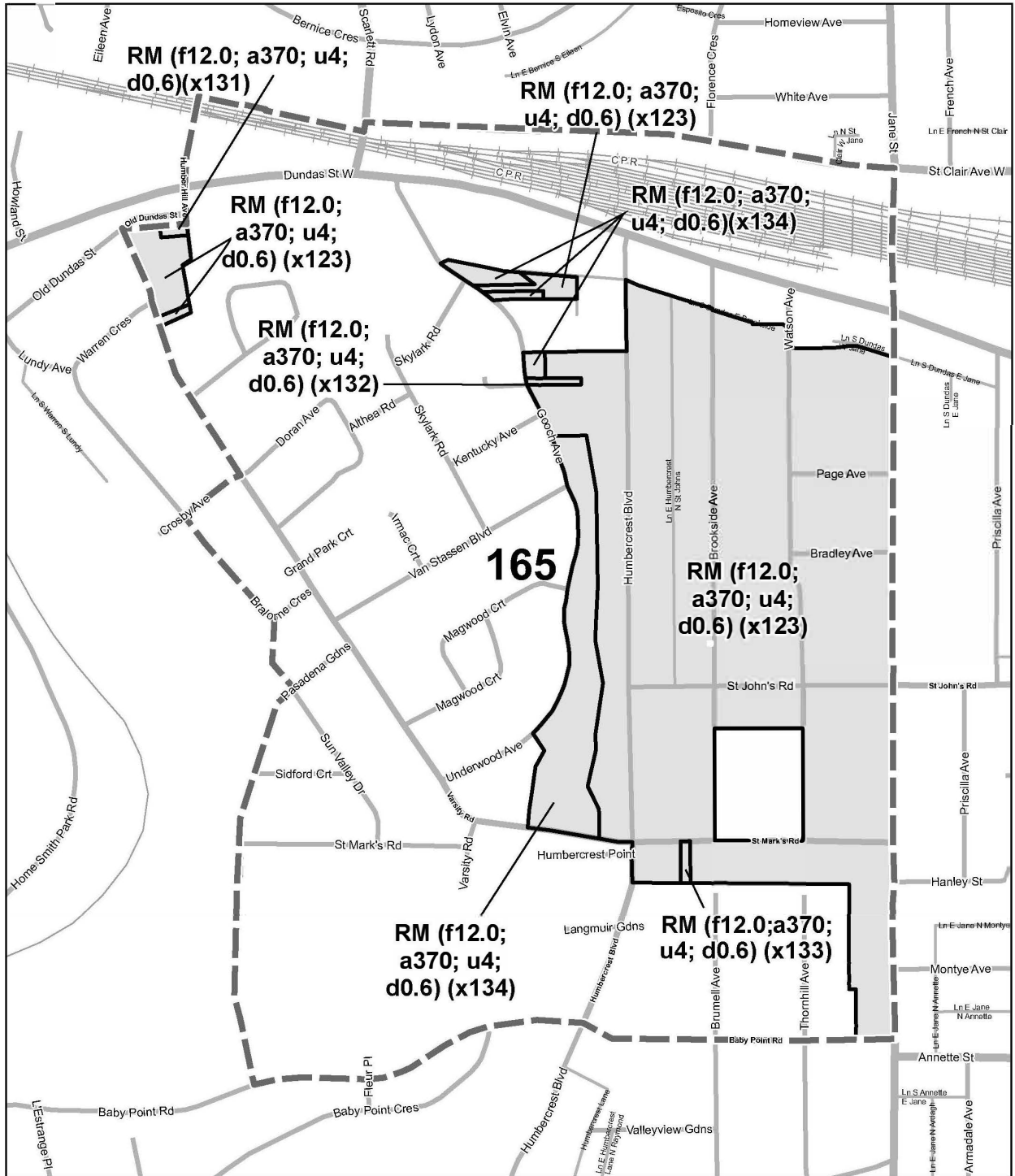
TORONTO City Planning

RM/R/RT Zone Amendments

April 4, 2023

-  Lands zoned RM/R/RT subject to zone label amendments
-  Map tile boundary





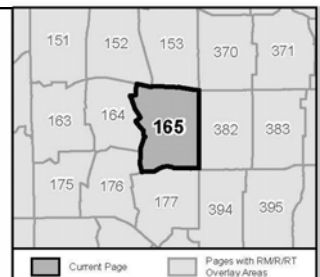



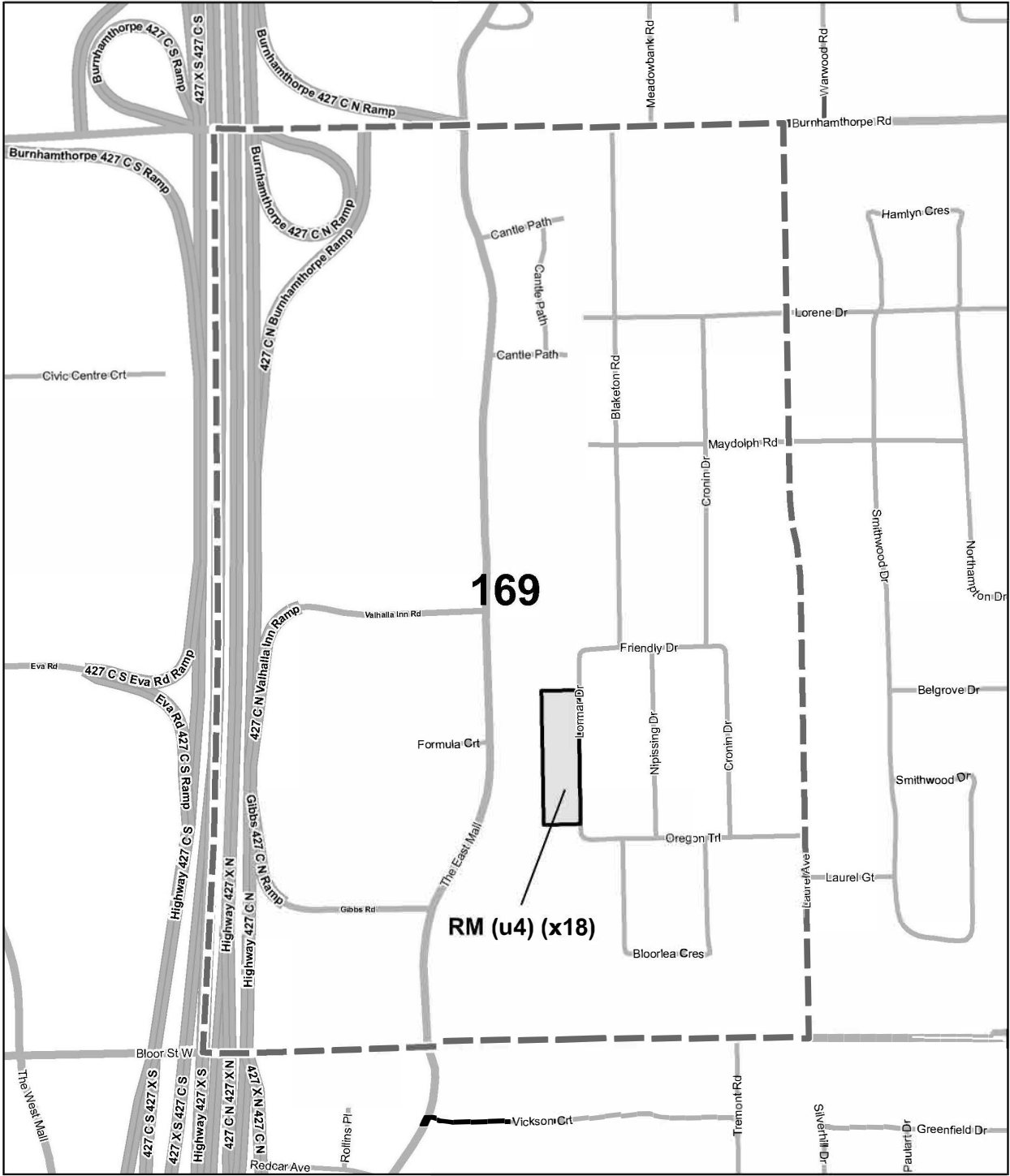
TORONTO City Planning

RM/R/RT Zone Amendments

April 4, 2023

-  Lands zoned RM/R/RT subject to zone label amendments
-  Map tile boundary





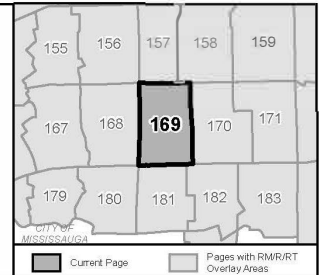
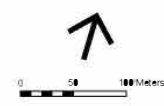


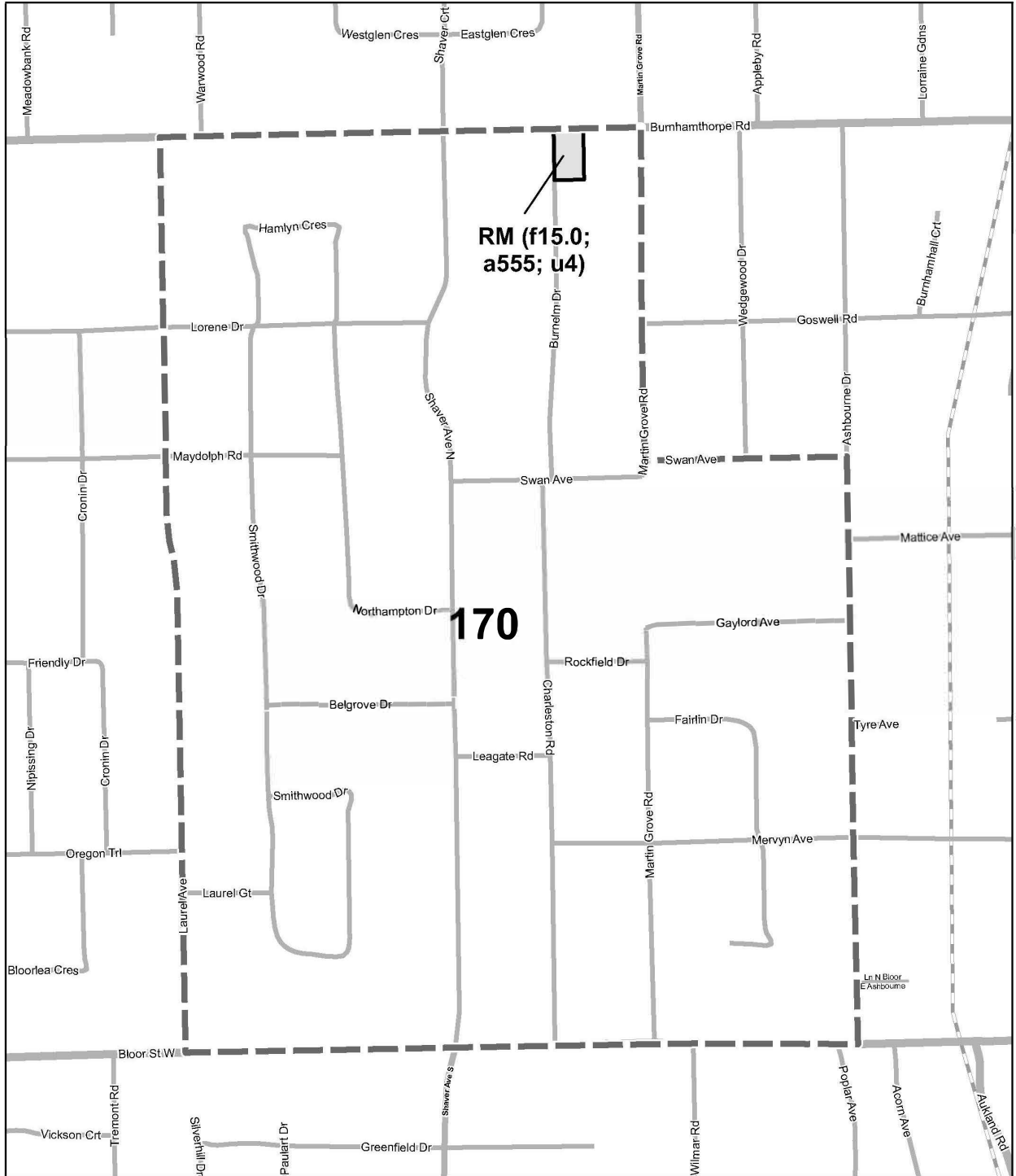
TORONTO City Planning

RM/R/RT Zone Amendments

April 4, 2023

-  Lands zoned RM/R/RT subject to zone label amendments
-  Map tile boundary





TORONTO City Planning

RM/R/RT Zone Amendments

April 4, 2023

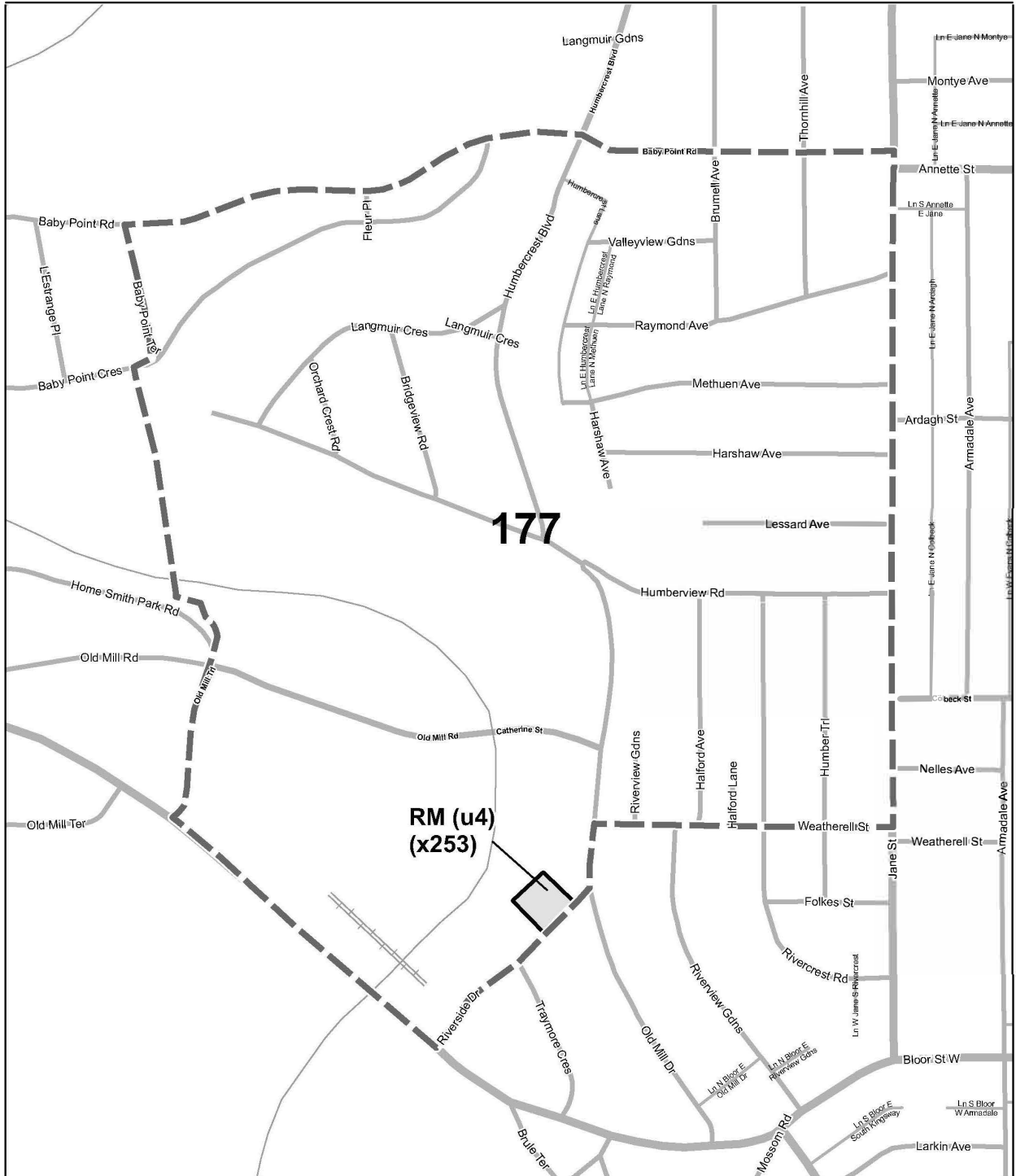
Lands zoned RM/R/RT subject to zone label amendments

Map tile boundary

156	157	158	159	160
168	169	170	171	172
180	181	182	183	184

CITY OF MISSISSAUGA



Current Page Pages with RM/R/RT Overlay Areas

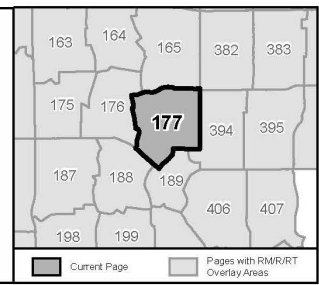
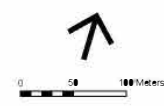


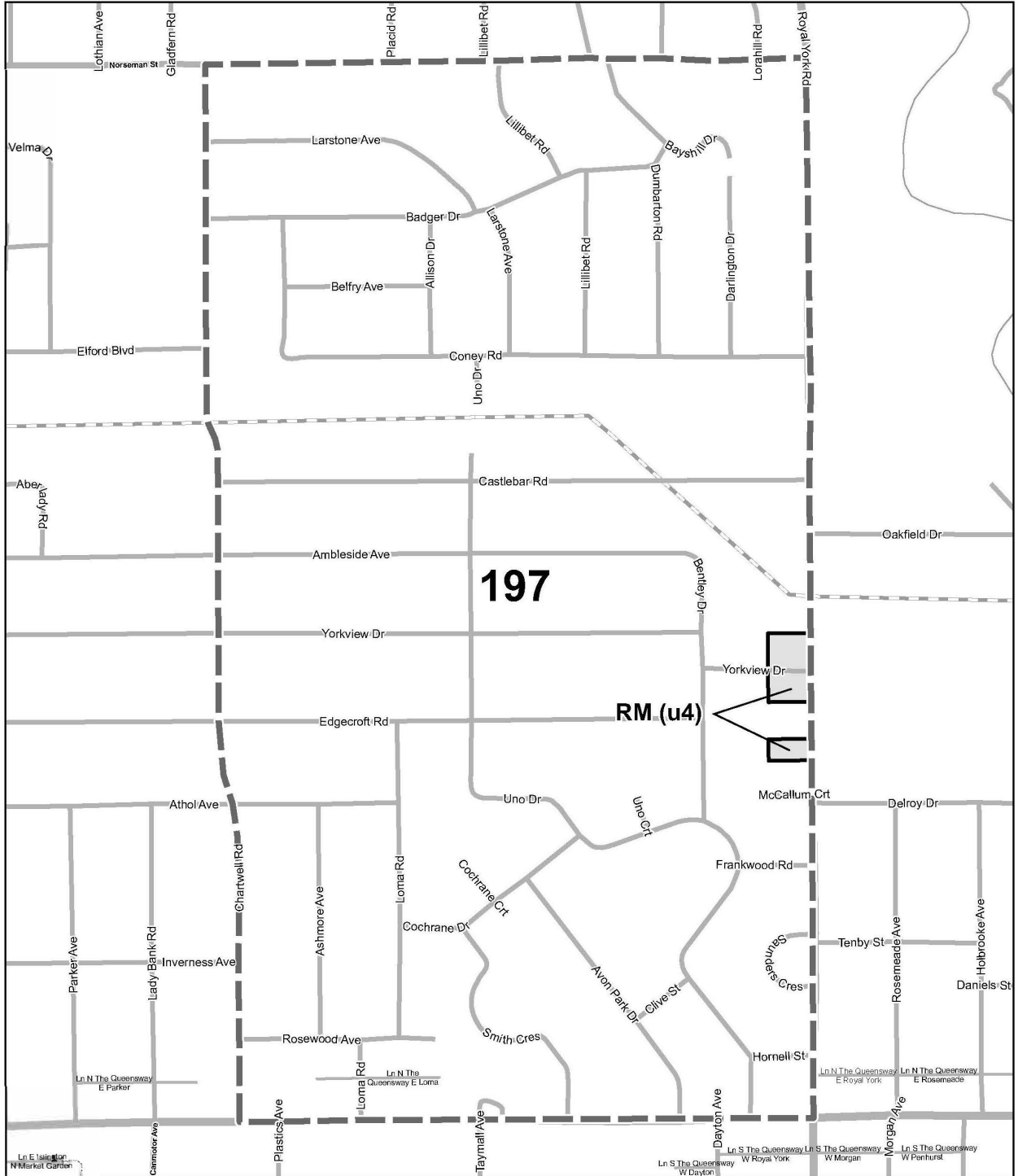
TORONTO City Planning

RM/R/RT Zone Amendments

April 4, 2023

-  Lands zoned RM/R/RT subject to zone label amendments
-  Map tile boundary





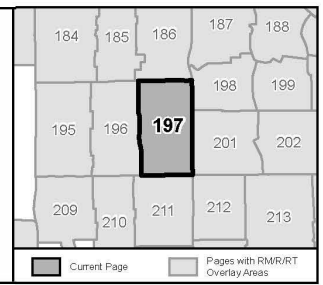
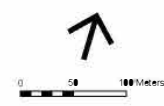


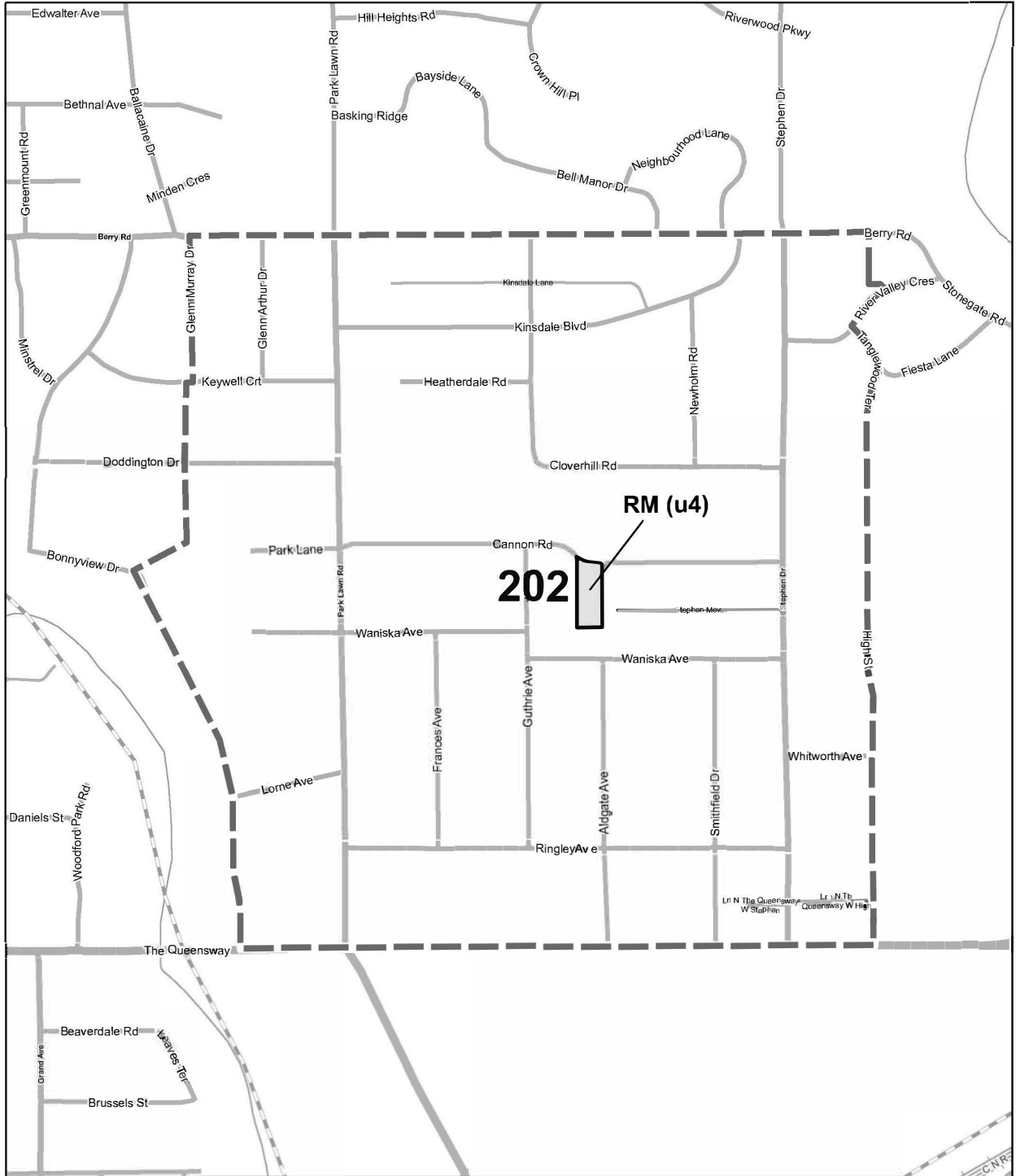
TORONTO City Planning

RM/R/RT Zone Amendments

April 4, 2023

-  Lands zoned RM/R/RT subject to zone label amendments
-  Map tile boundary





TORONTO City Planning

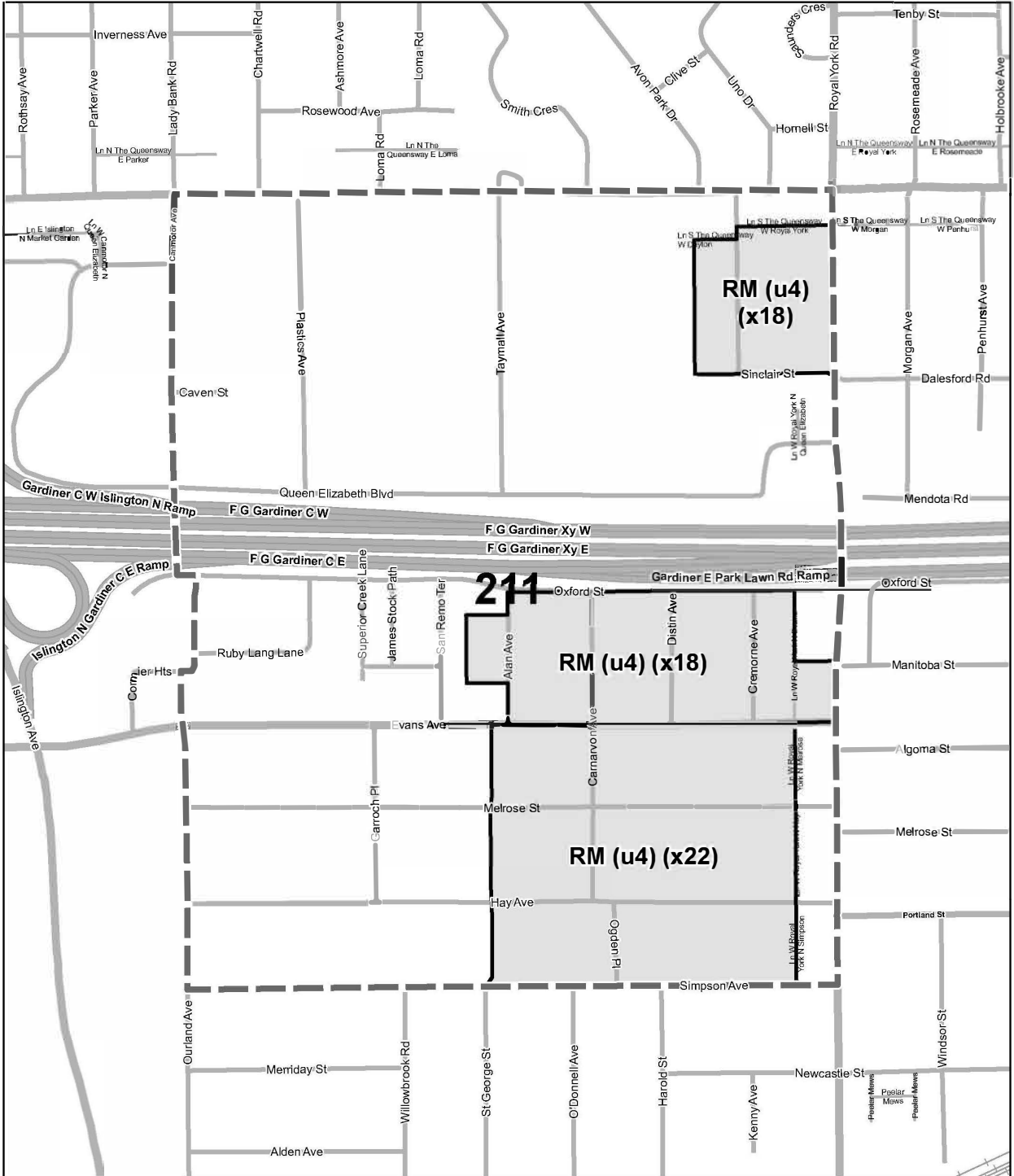
RM/R/RT Zone Amendments

April 4, 2023

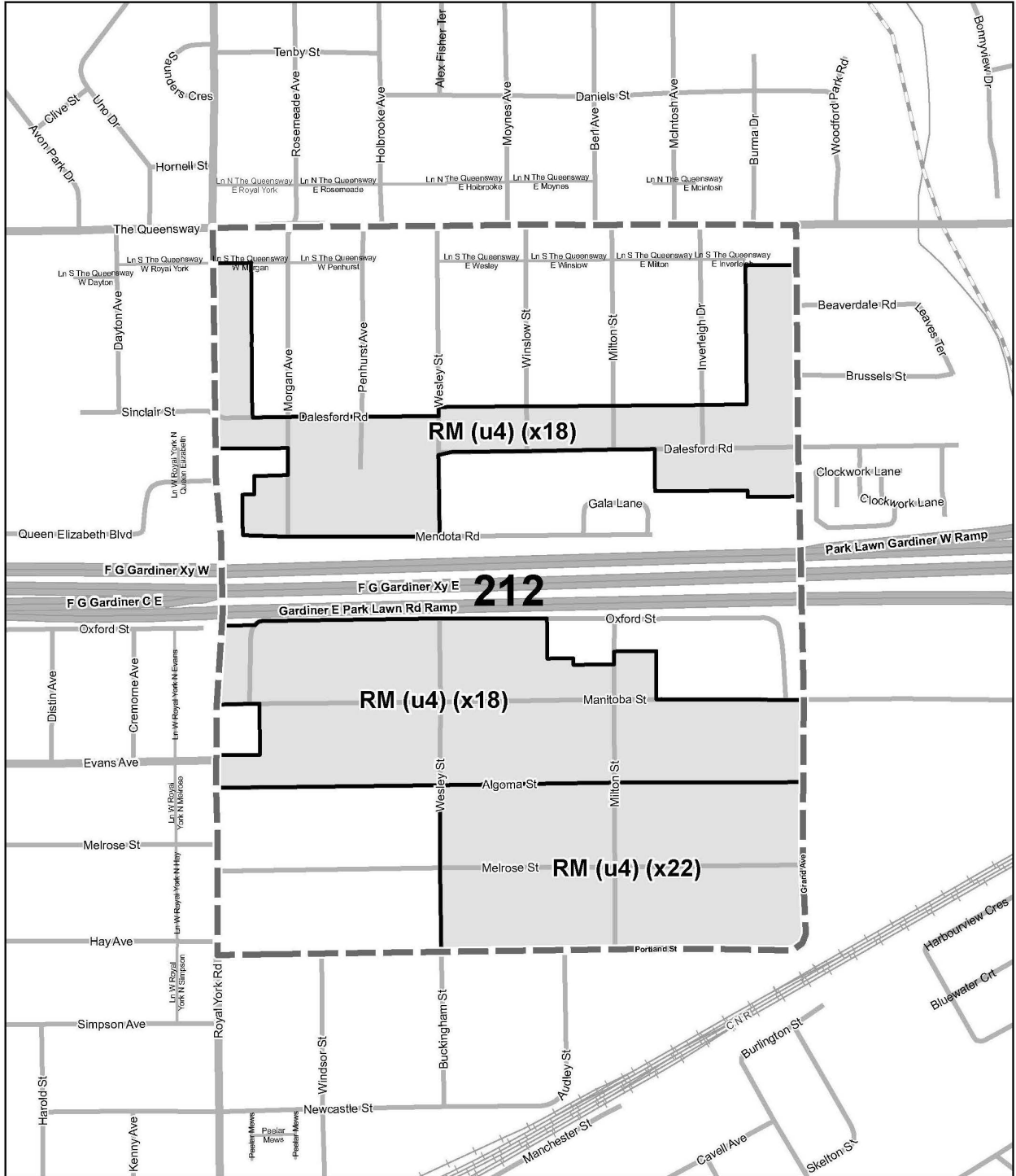
Lands zoned RM/R/RT subject to zone label amendments

Map tile boundary

Legend:
 Current Page
 Pages with RM/R/RT Overlay Areas



	Lands zoned RM/R/RT subject to zone label amendments	
<p>RM/R/RT Zone Amendments</p>	Map tile boundary	
<p>April 4, 2023</p>		<p> Current Page Pages with RM/R/RT Overlay Areas </p>



TORONTO City Planning

RM/R/RT Zone Amendments

April 4, 2023

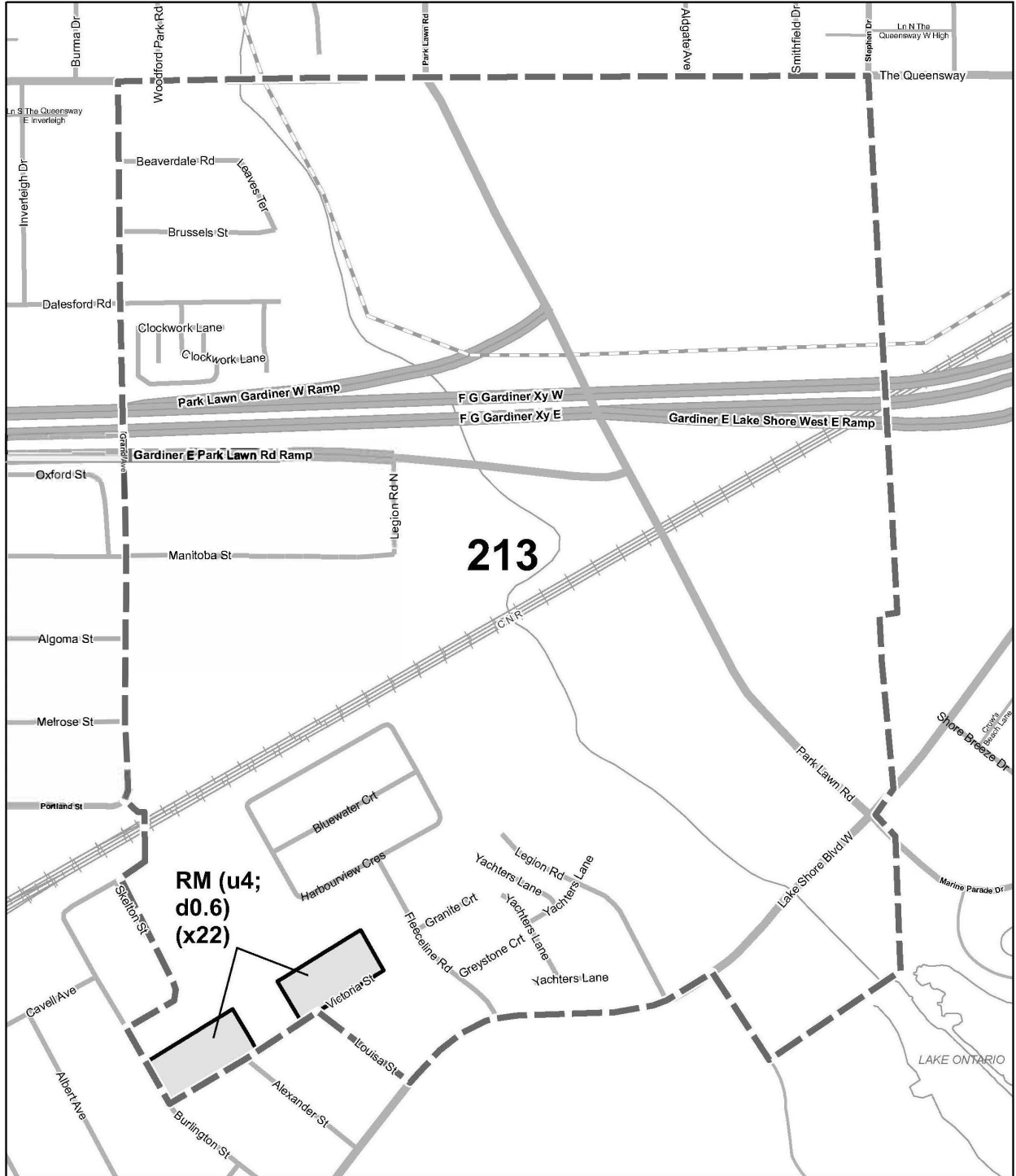
Lands zoned RM/R/RT subject to zone label amendments

Map tile boundary

196 197 201 202 203
210 211 **212** 213 214
222 223 224

LAKE ONTARIO

Current Page Pages with RM/R/RT Overlay Areas



TORONTO City Planning

RM/R/RT Zone Amendments

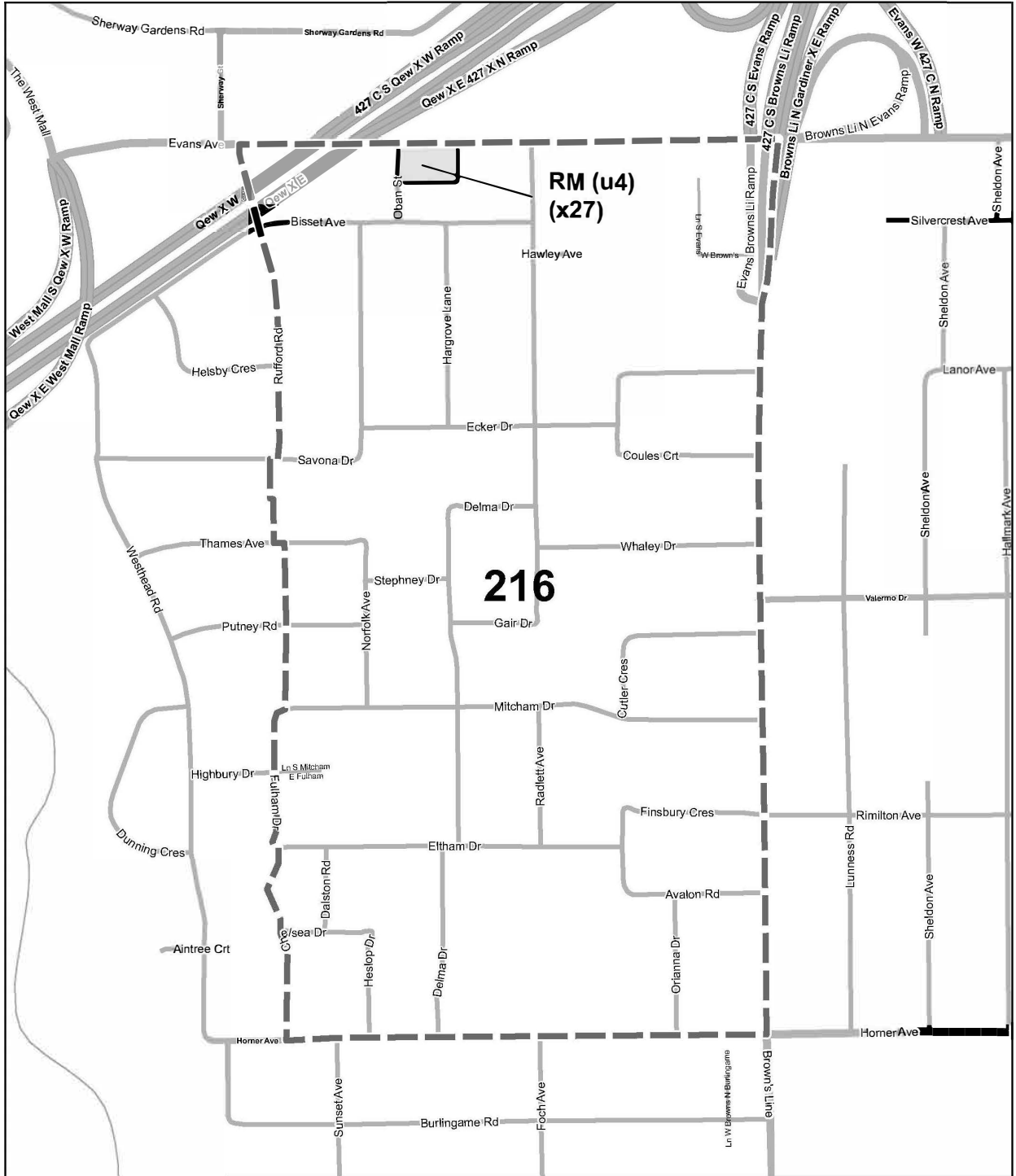
April 4, 2023

- Lands zoned RM/R/RT subject to zone label amendments
- Map tile boundary

197 201 202 203 418
211 212 **213** 214 430
222 223 224 LAKE ONTARIO

0 50 100 Meters



Current Page
 Pages with RM/R/RT Overlay Areas

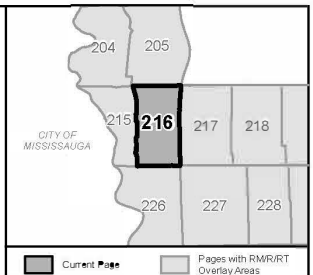



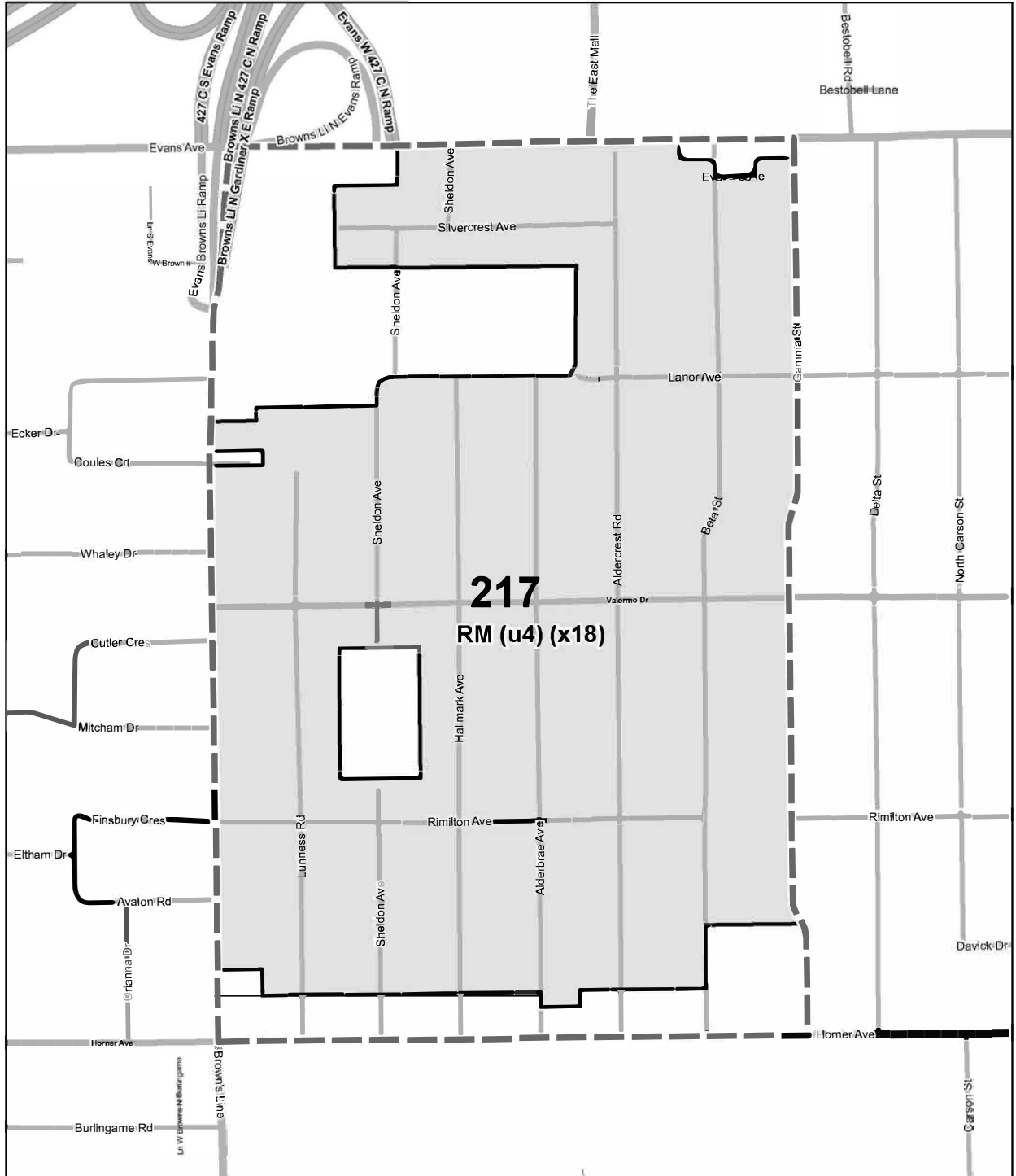
TORONTO City Planning

RM/R/RT Zone Amendments

April 4, 2023

-  Lands zoned RM/R/RT subject to zone label amendments
-  Map tile boundary





TORONTO City Planning

RM/R/RT Zone Amendments

April 4, 2023

Lands zoned RM/R/RT subject to zone label amendments

Map tile boundary

CITY OF MISSISSAUGA



Current Page Pages with RM/R/RT Overlay Areas

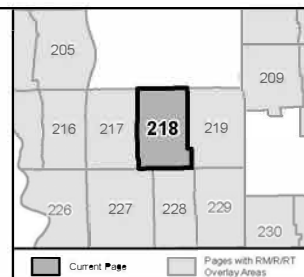


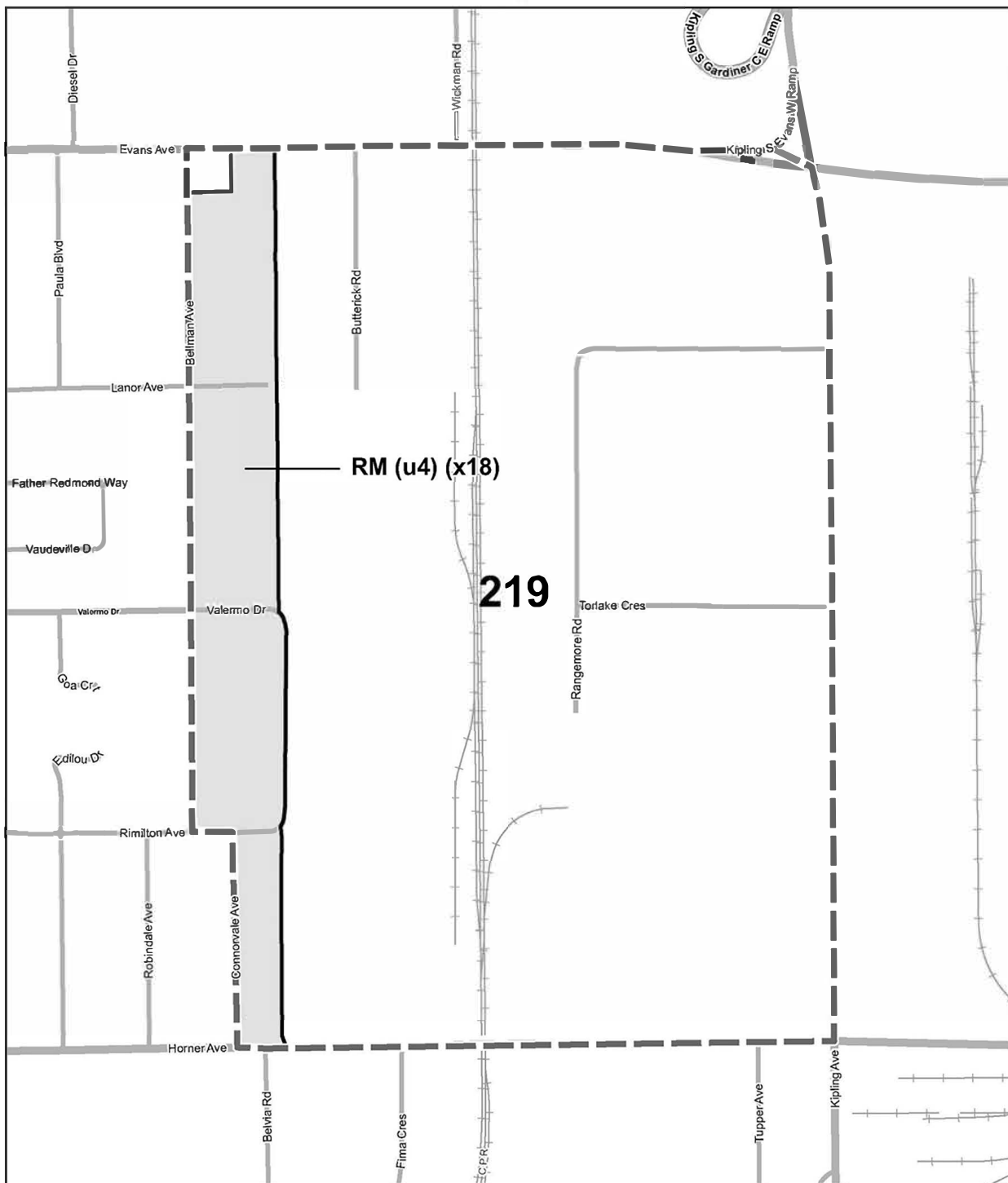
TORONTO City Planning

RM/R/RT Zone Amendments

April 4, 2023

-  Lands zoned RM/R/RT subject to zone label amendments
-  Map tile boundary





TORONTO City Planning

RM/R/RT Zone Amendments

April 4, 2023

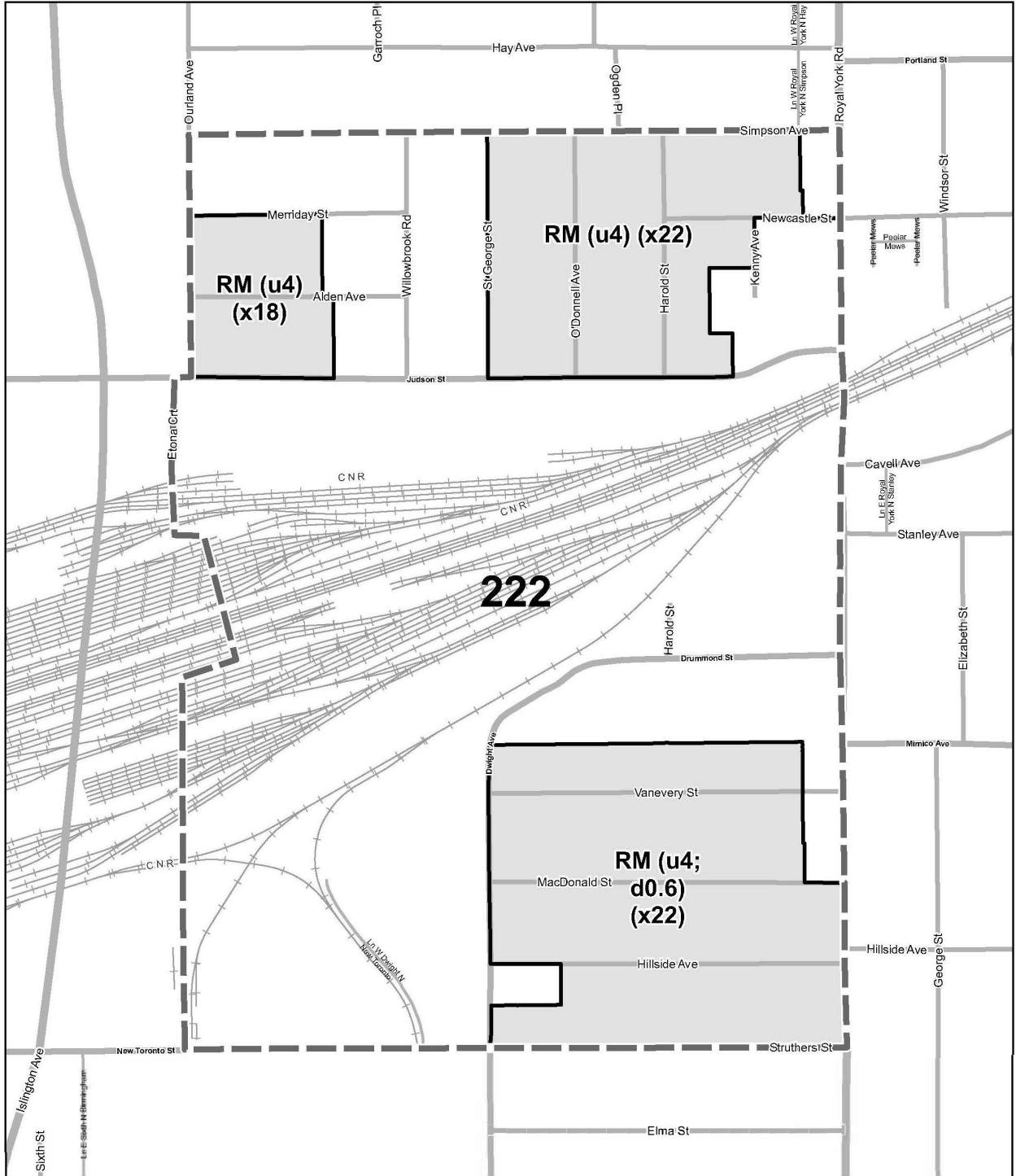
Lands zoned RM/R/RT subject to zone label amendments

Map tile boundary

217 218 **219** 209 210

227 228 229 230 231

Current Page Pages with RM/R/RT Overlay Areas



TORONTO City Planning

RM/R/RT Zone Amendments

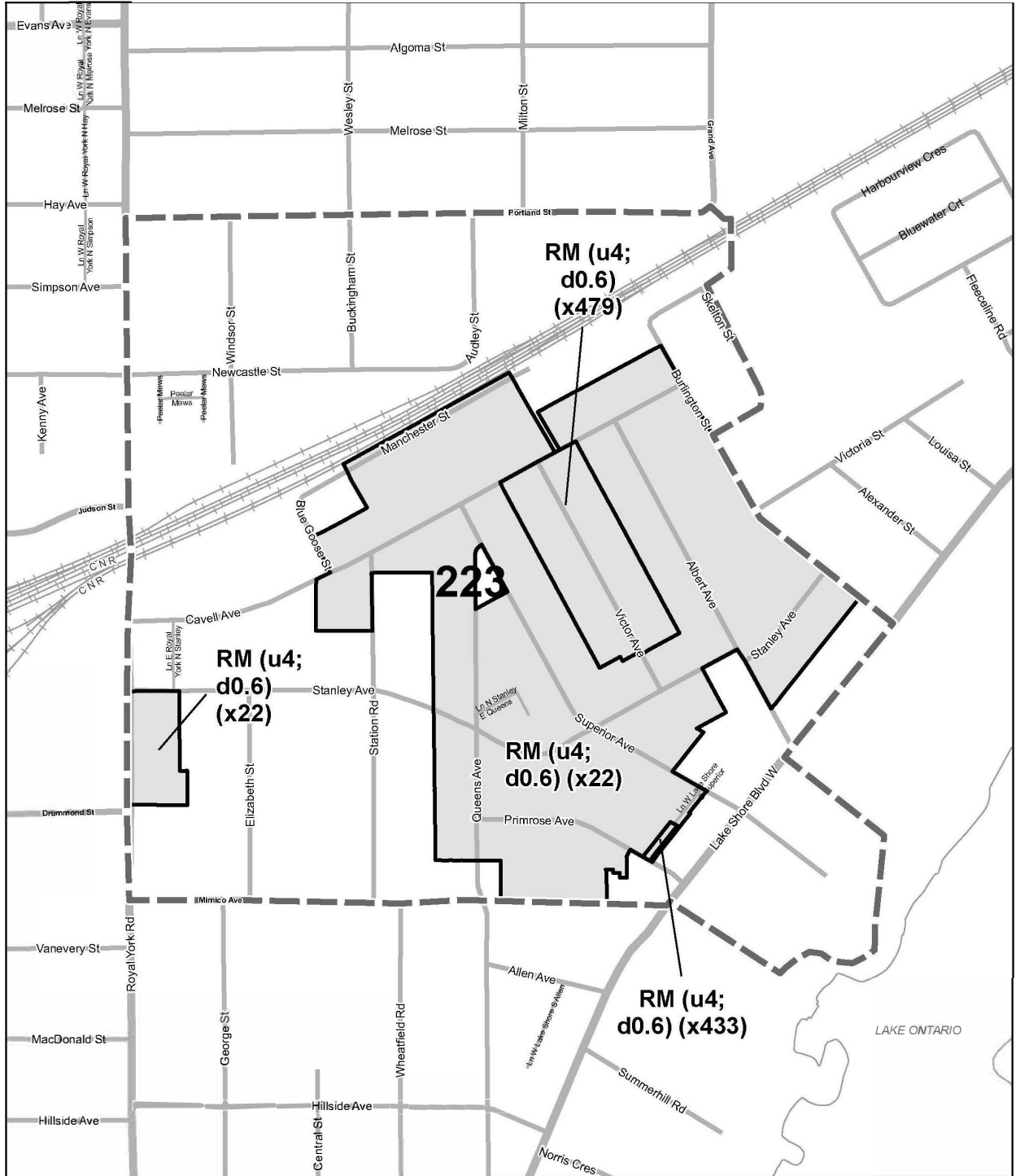
April 4, 2023

Lands zoned RM/R/RT subject to zone label amendments

Map tile boundary

209 210 211 212 213
230 231 222 223 232 233
LAKE ONTARIO

Current Page Pages with RM/R/RT Overlay Areas



TORONTO City Planning

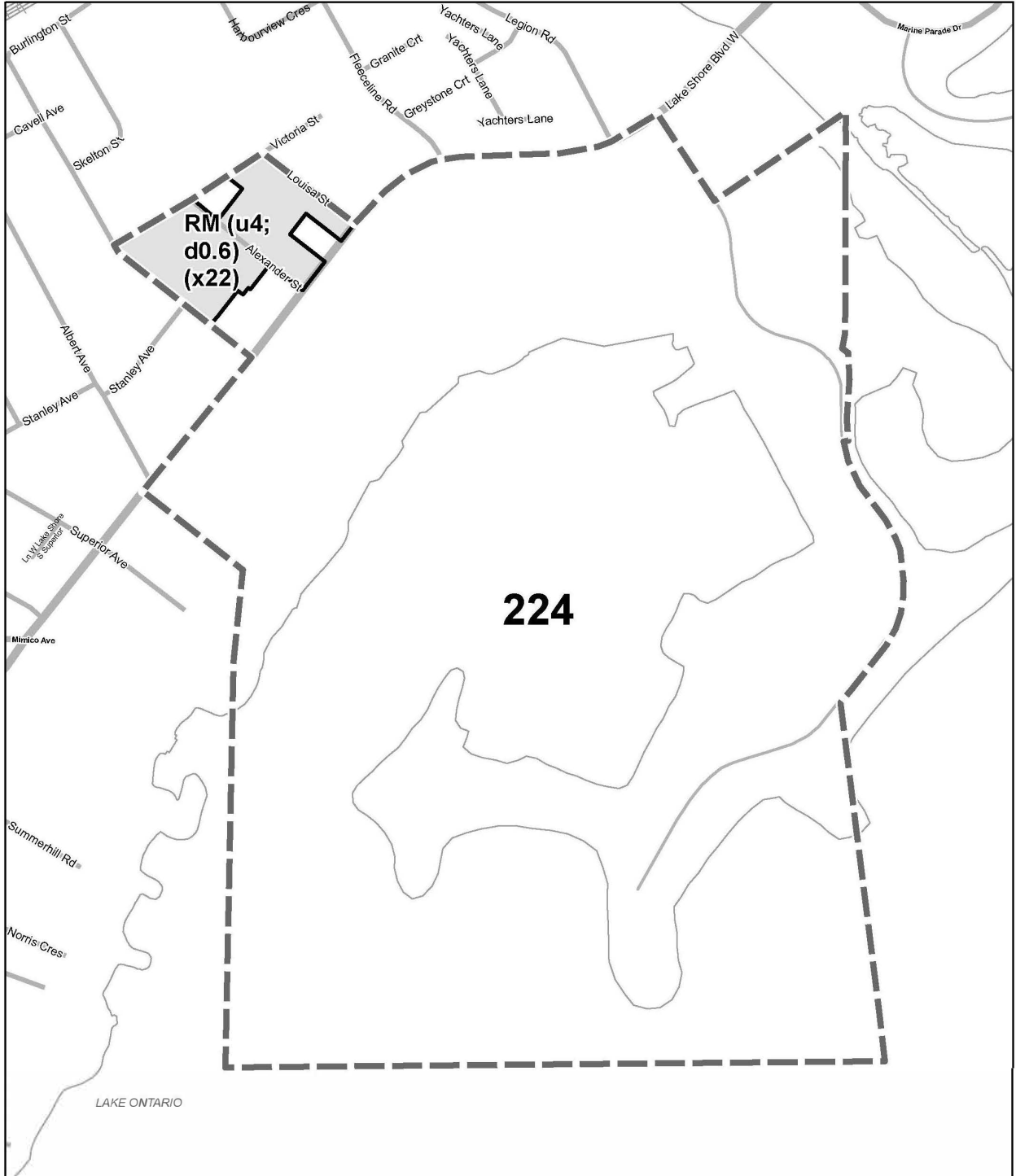
RM/R/RT Zone Amendments

April 4, 2023

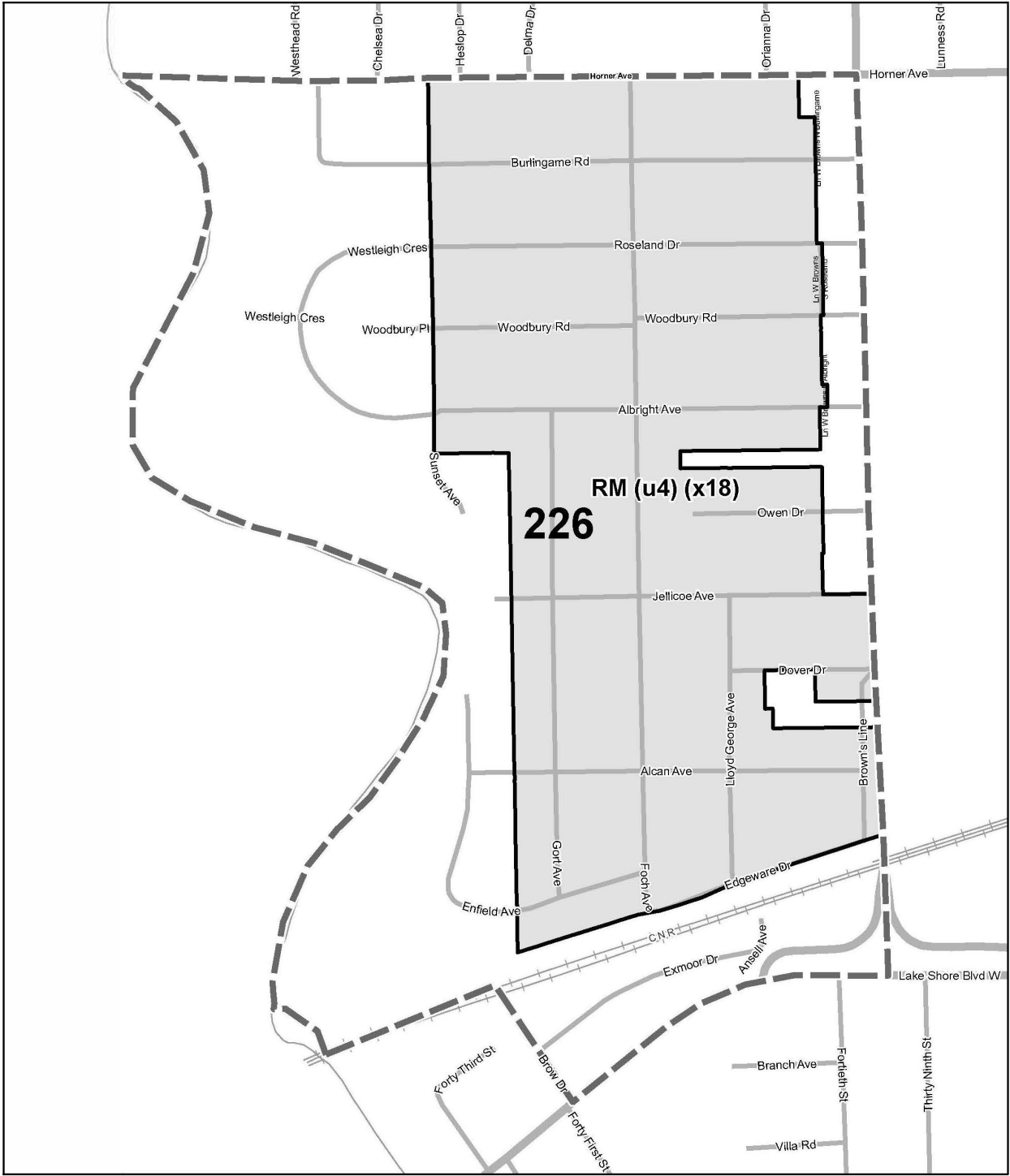
Lands zoned RM/R/RT subject to zone label amendments

Map tile boundary

Current Page Pages with RM/R/RT Overlay Areas



	Lands zoned RM/R/RT subject to zone label amendments	
<p>RM/R/RT Zone Amendments</p>	Map tile boundary	
<p>April 4, 2023</p>		<p> Current Page Pages with RMR/RT Overlay Areas </p>



RM/R/RT Zone Amendments

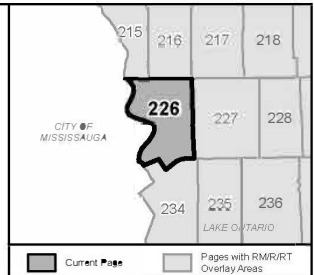
April 4, 2023

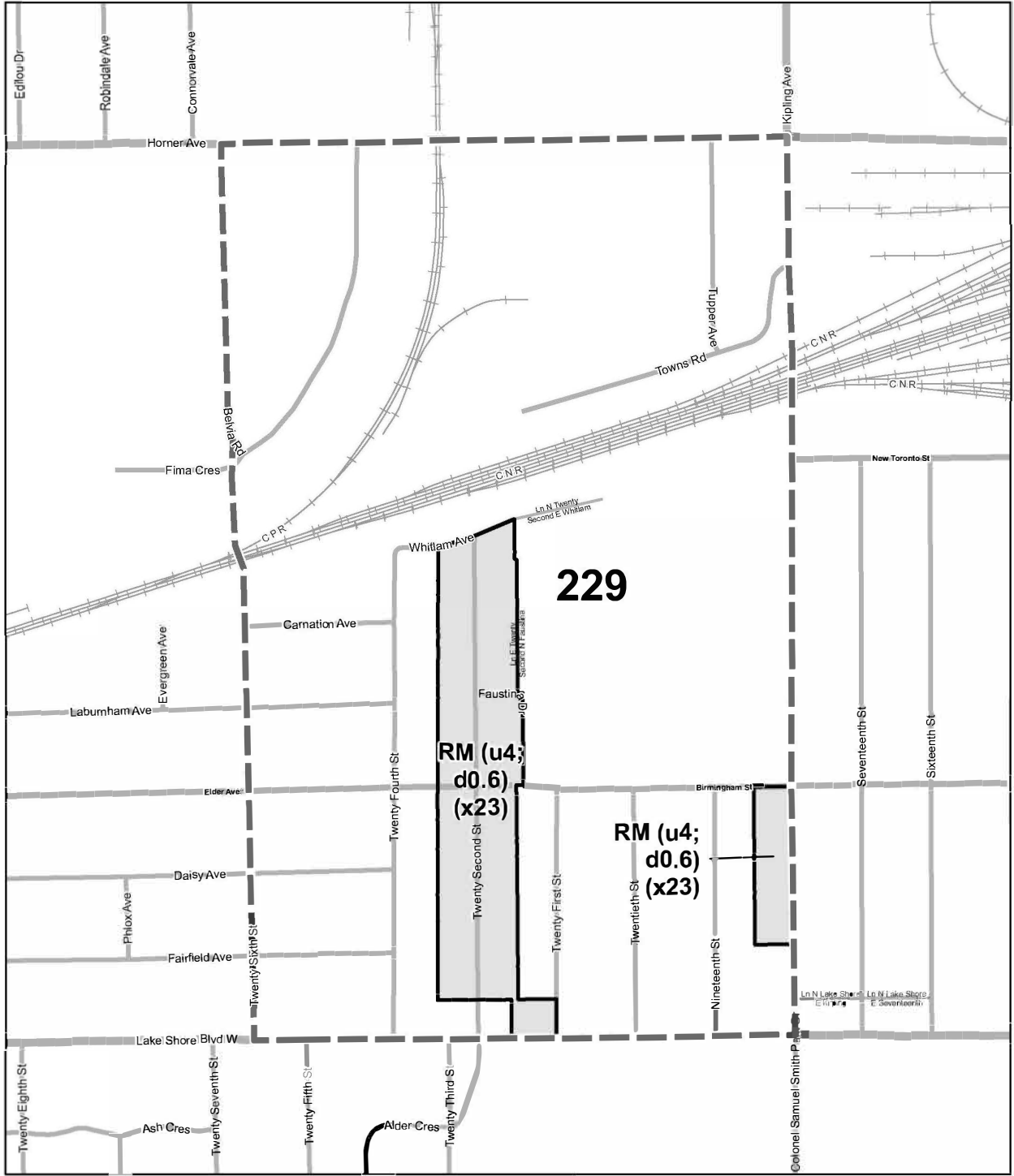


Lands zoned RM/R/RT subject to zone label amendments



Map tile boundary





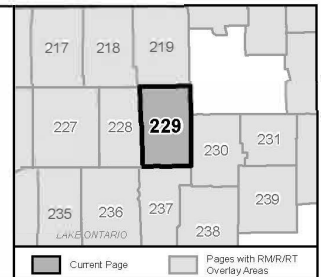
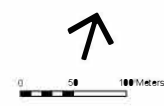


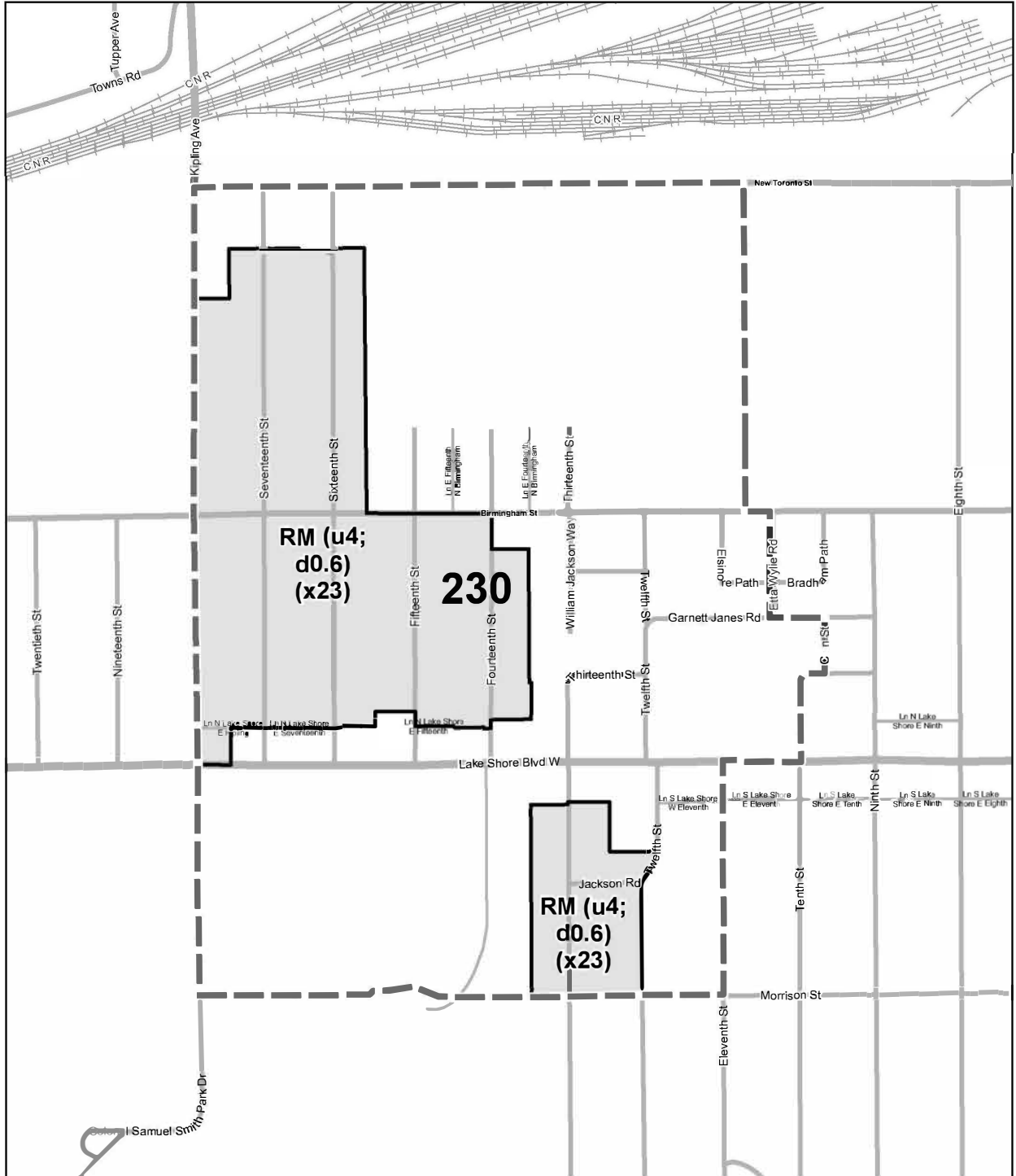
TORONTO City Planning

RM/R/RT Zone Amendments

April 4, 2023

-  Lands zoned RM/R/RT subject to zone label amendments
-  Map tile boundary





TORONTO City Planning

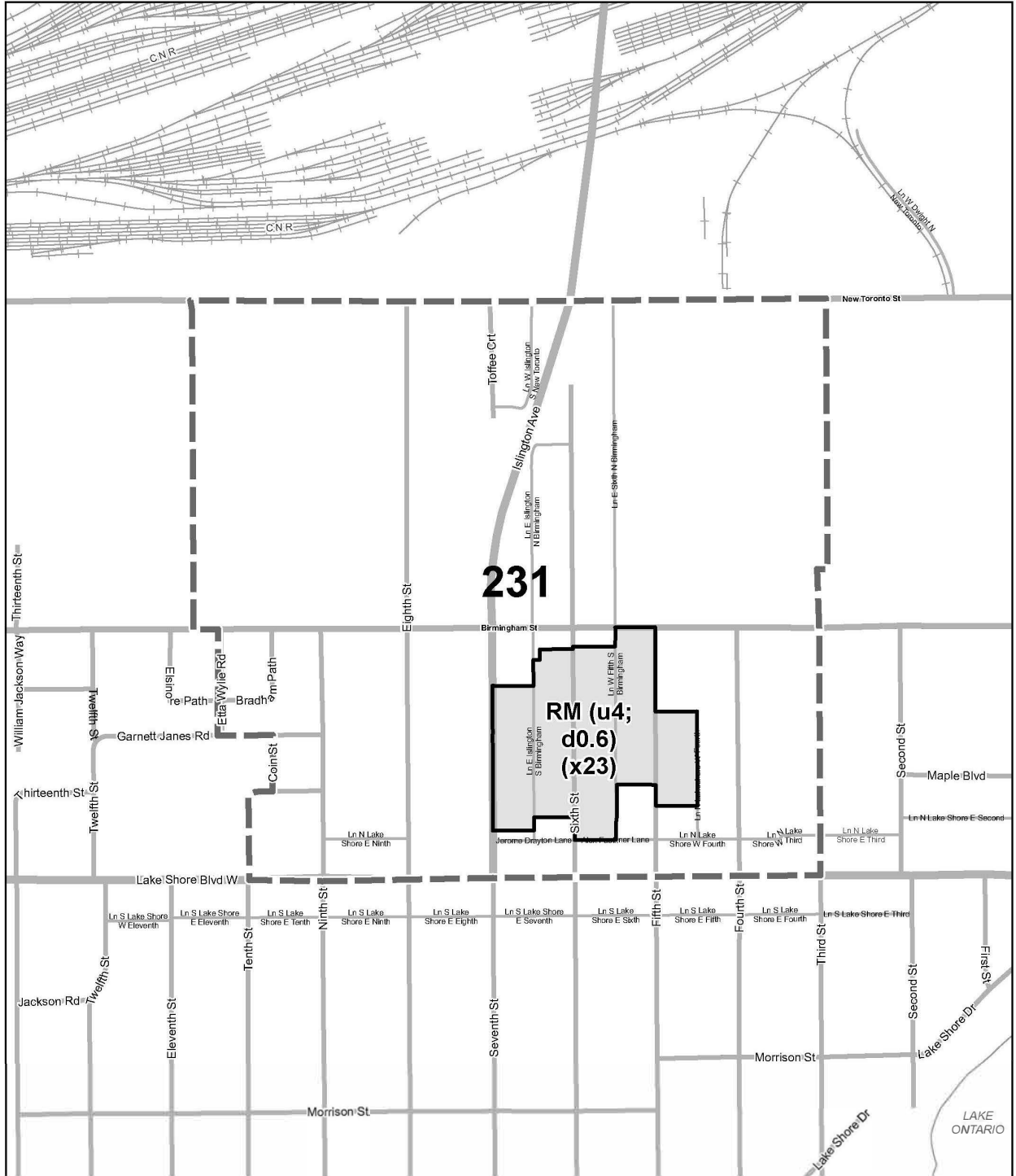
RM/R/RT Zone Amendments

April 4, 2023

Lands zoned RM/R/RT subject to zone label amendments

Map tile boundary



Current Page
 Pages with RM/R/RT Overlay Areas

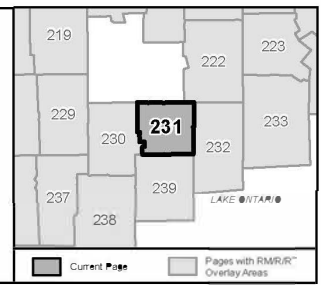
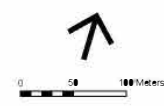


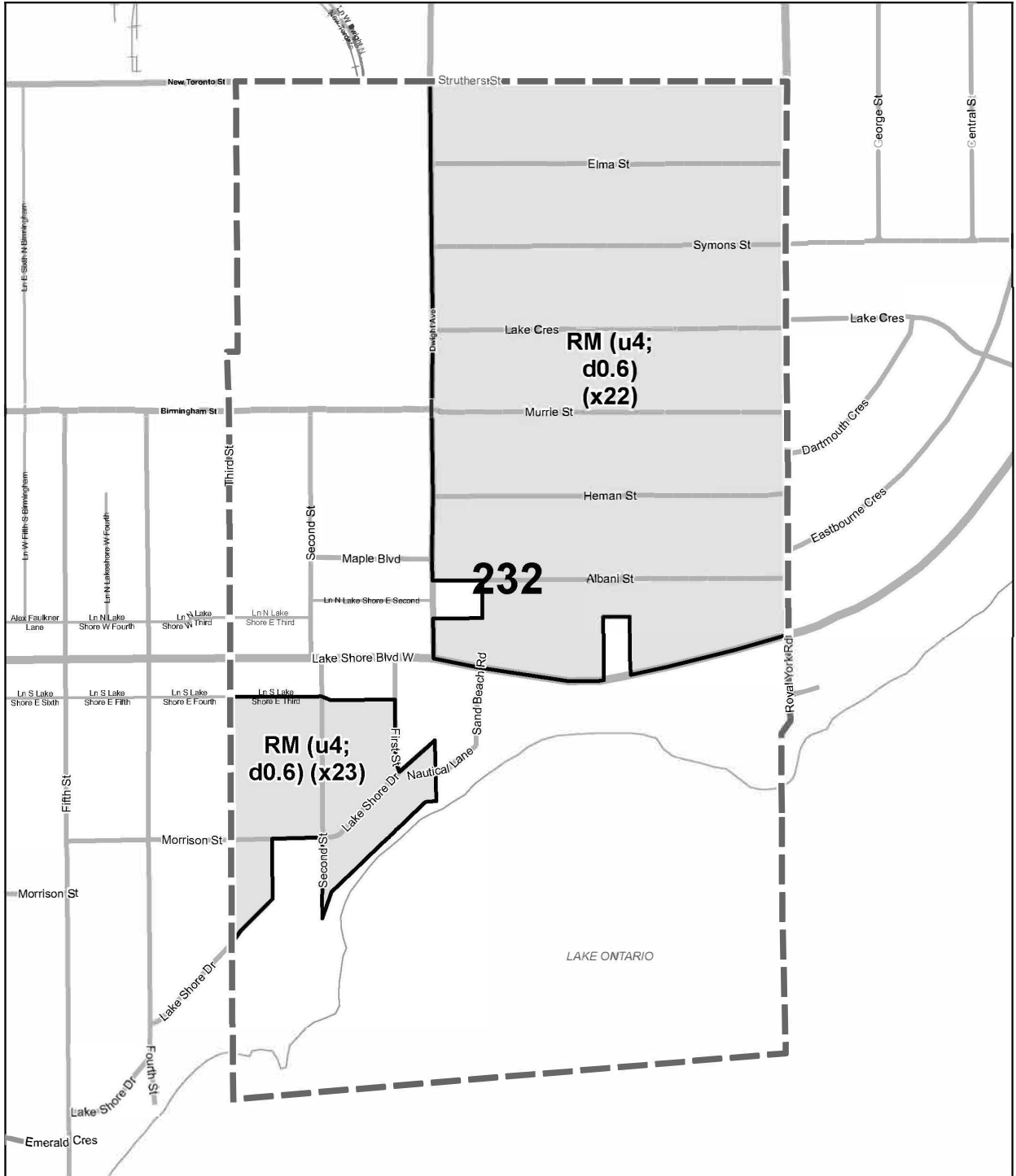
TORONTO City Planning

RM/R/RT Zone Amendments

April 4, 2023

-  Lands zoned RM/R/RT subject to zone label amendments
-  Map tile boundary





TORONTO City Planning

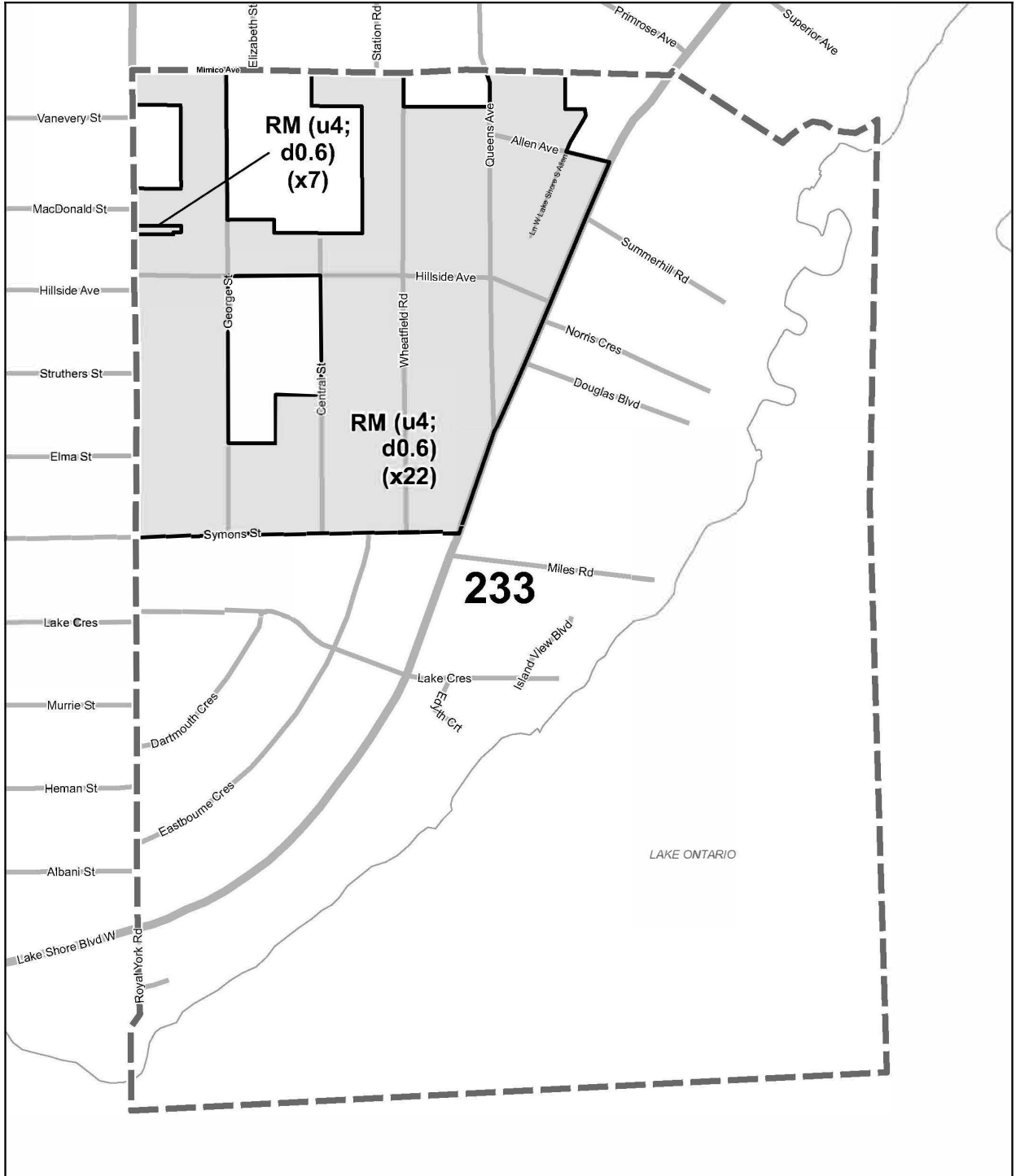
RM/R/RT Zone Amendments

April 4, 2023

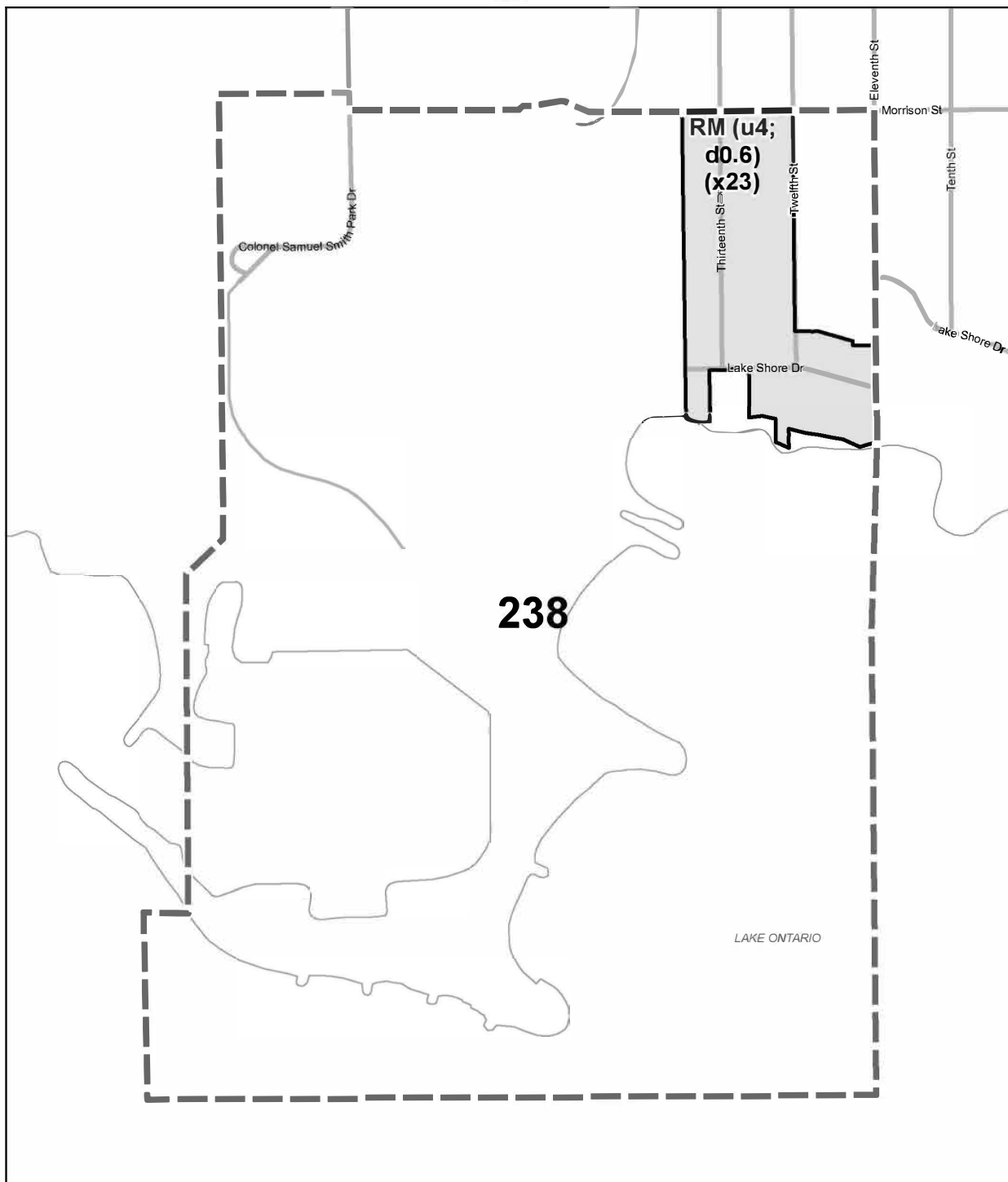
Lands zoned RM/R/RT subject to zone label amendments

Map tile boundary

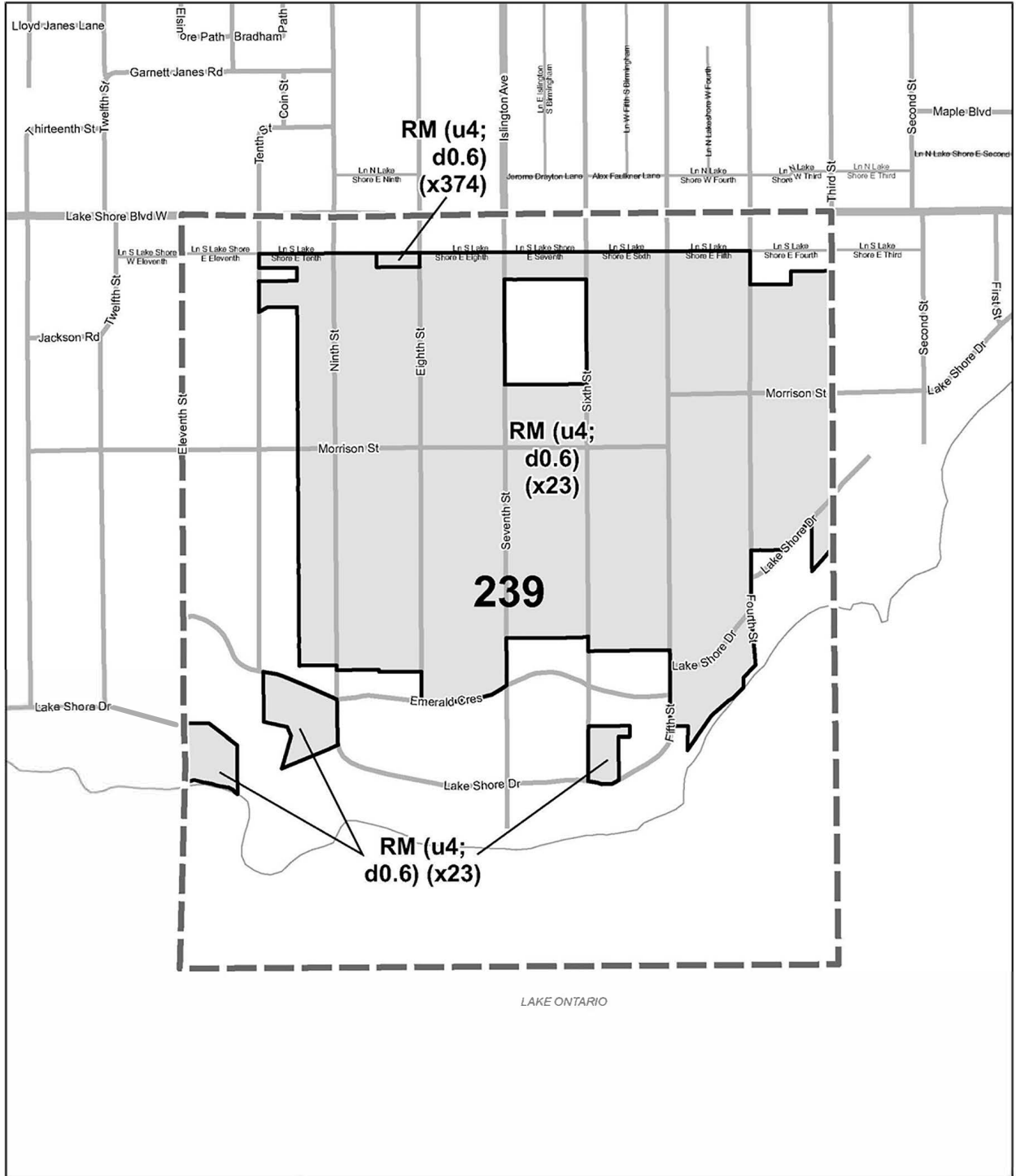
Pages with RMR/RT Overlay Areas



	Lands zoned RM/R/RT subject to zone label amendments	
<p>RM/R/RT Zone Amendments</p>	Map tile boundary	
<p>April 4, 2023</p>		<p> Current Page Pages with RM/R/RT Overlay Areas </p>



	Lands zoned RM/R/RT subject to zone label amendments	
<p>RM/R/RT Zone Amendments</p>	Map tile boundary	<p> Current Page Pages with RM/R/RT Overlay Areas </p>
<p>April 4, 2023</p>		



TORONTO City Planning

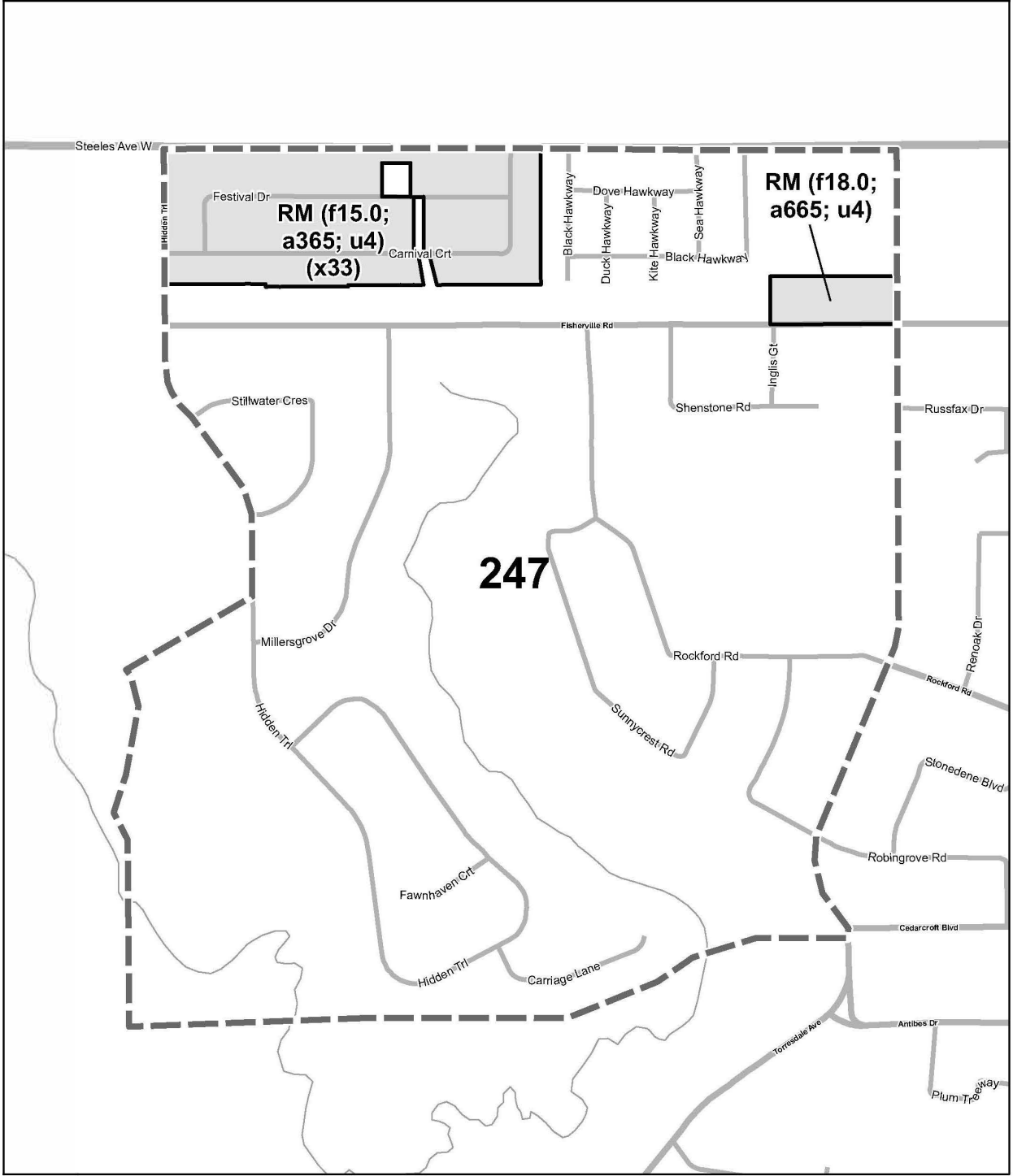
RM/R/RT Zone Amendments

April 4, 2023

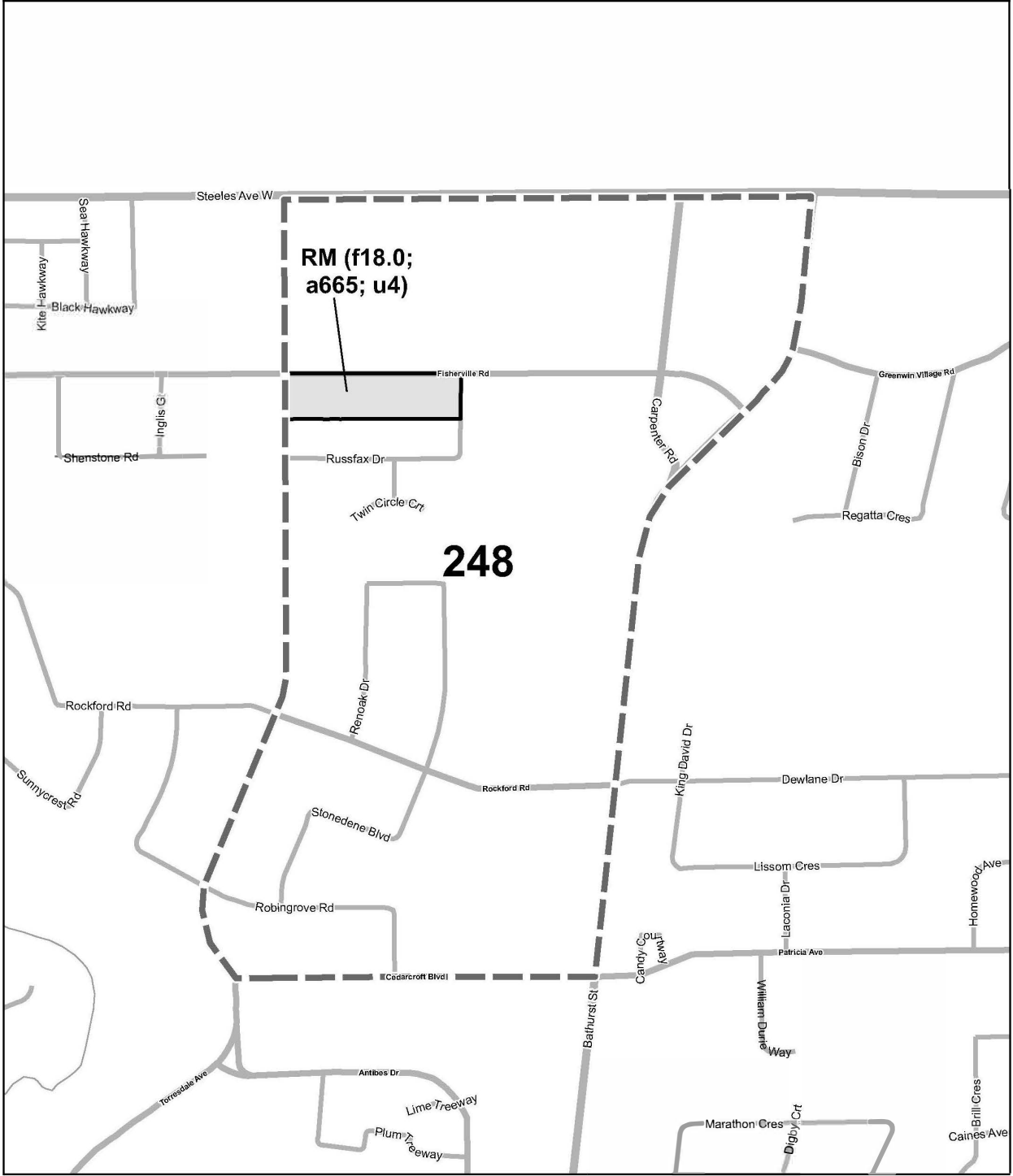
Lands zoned RM/R/RT subject to zone label amendments

Map tile boundary

LAKE ONTARIO



	Lands zoned RM/R/RT subject to zone label amendments	
<p>RM/R/RT Zone Amendments</p>	Map tile boundary	
<p>April 4, 2023</p>		<p> Current Page Pages with RM/R/RT Overlay Areas </p>



TORONTO City Planning

RM/R/RT Zone Amendments

April 4, 2023

Lands zoned RM/R/RT subject to zone label amendments

Map tile boundary

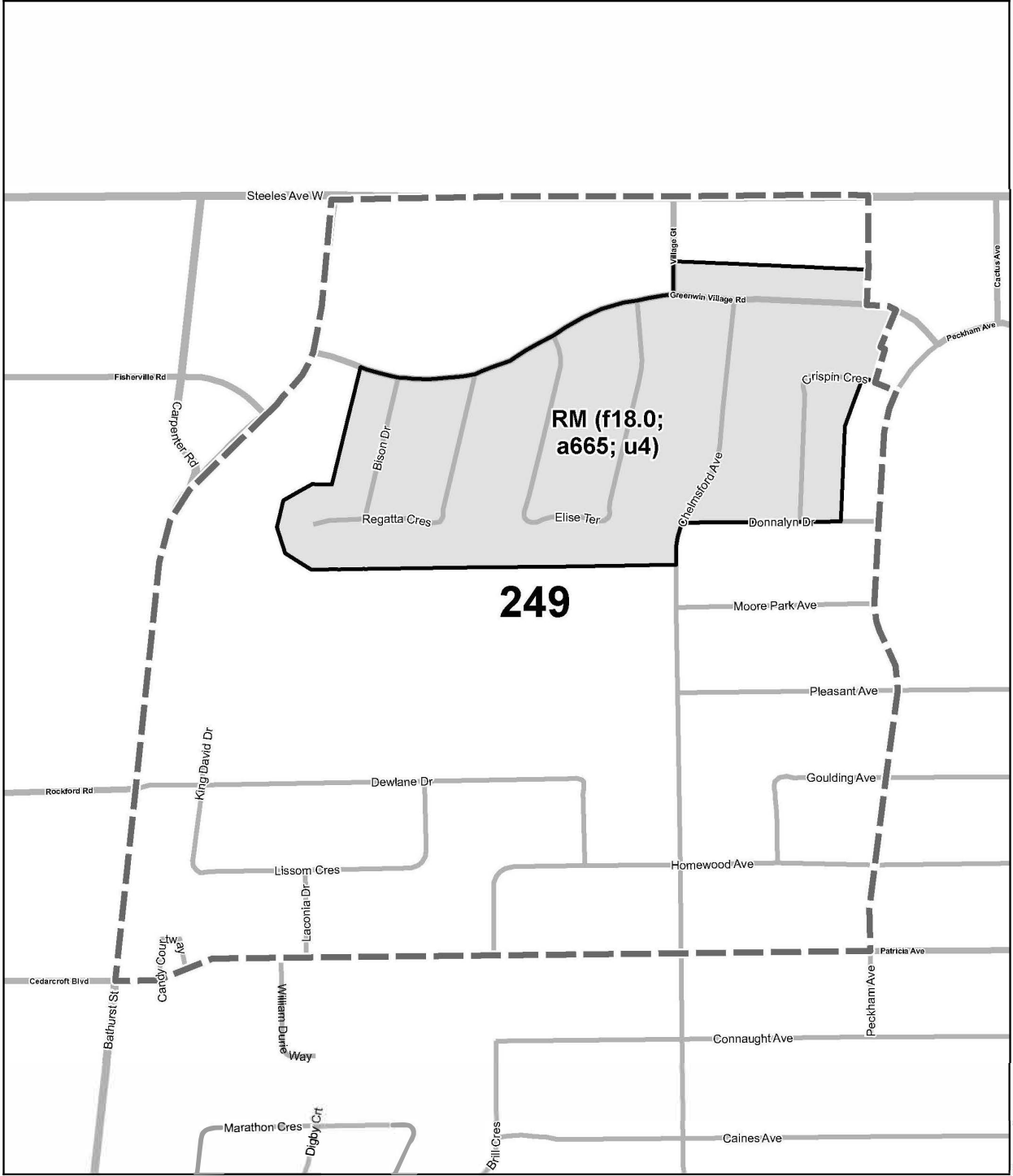
0 50 100 Meters

CITY OF VAUGHAN

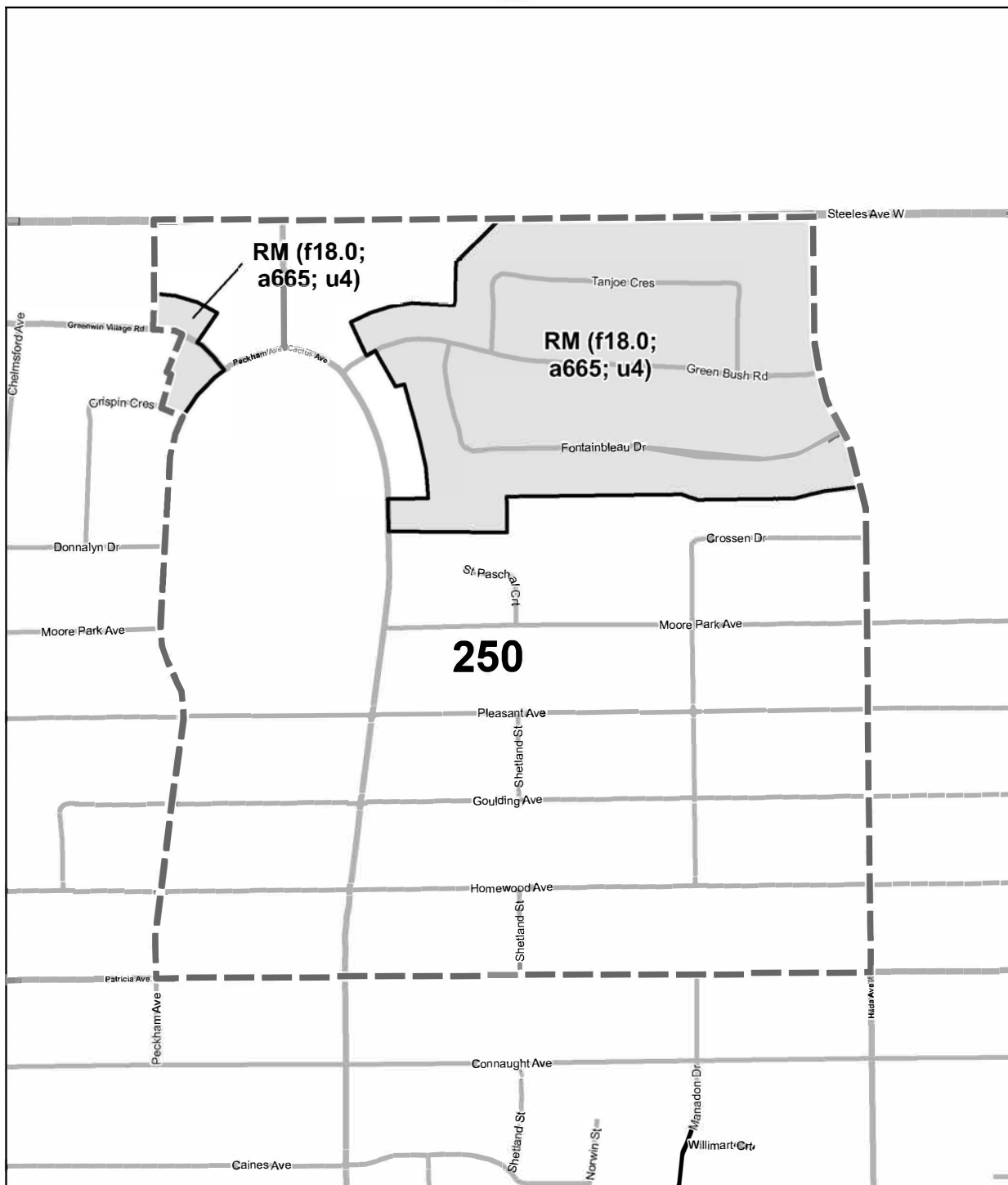
246 247 248 249 250

258 259 260 261 262

Current Page Pages with RM/R/RT Overlay Areas

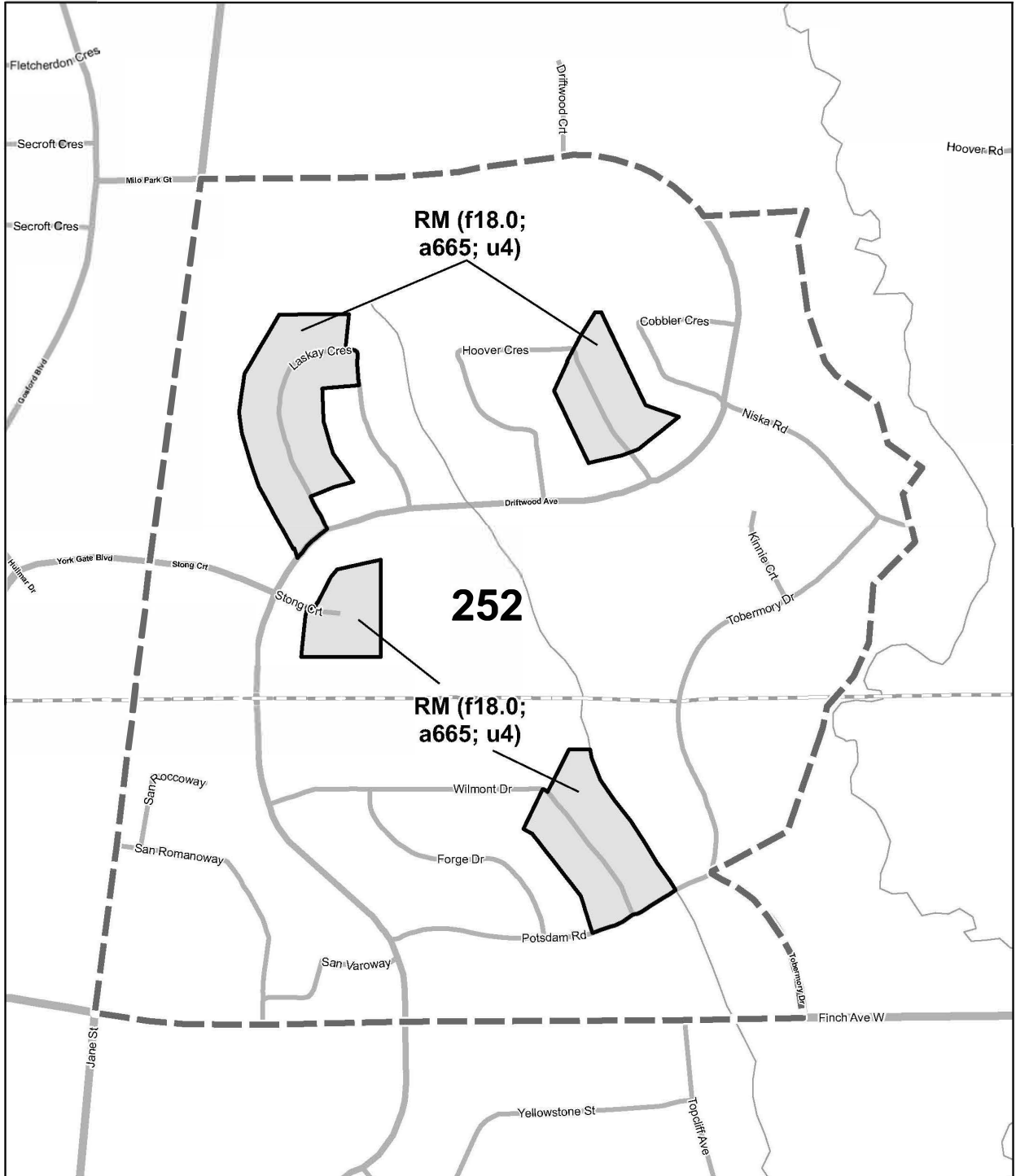


	Lands zoned RM/R/RT subject to zone label amendments	
<p>RM/R/RT Zone Amendments</p>	Map tile boundary	<p>0 50 100 Meters</p>
<p>April 4, 2023</p>		<p>Legend: Current Page Pages with RM/R/RT Overlay Areas</p>



	<p> Lands zoned RM/R/RT subject to zone label amendments</p>	<p>CITY OF VAUGHAN</p> <p>TOWN OF MARKHAM</p>
<p>RM/R/RT Zone Amendments</p> <p>April 4, 2023</p>	<p> Map tile boundary</p>	<p> Current Page</p> <p> Pages with RM/R/RT Overlay Areas</p>





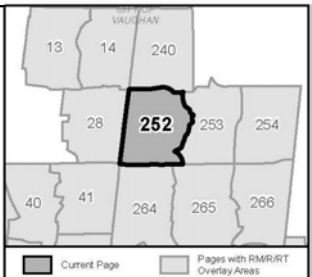



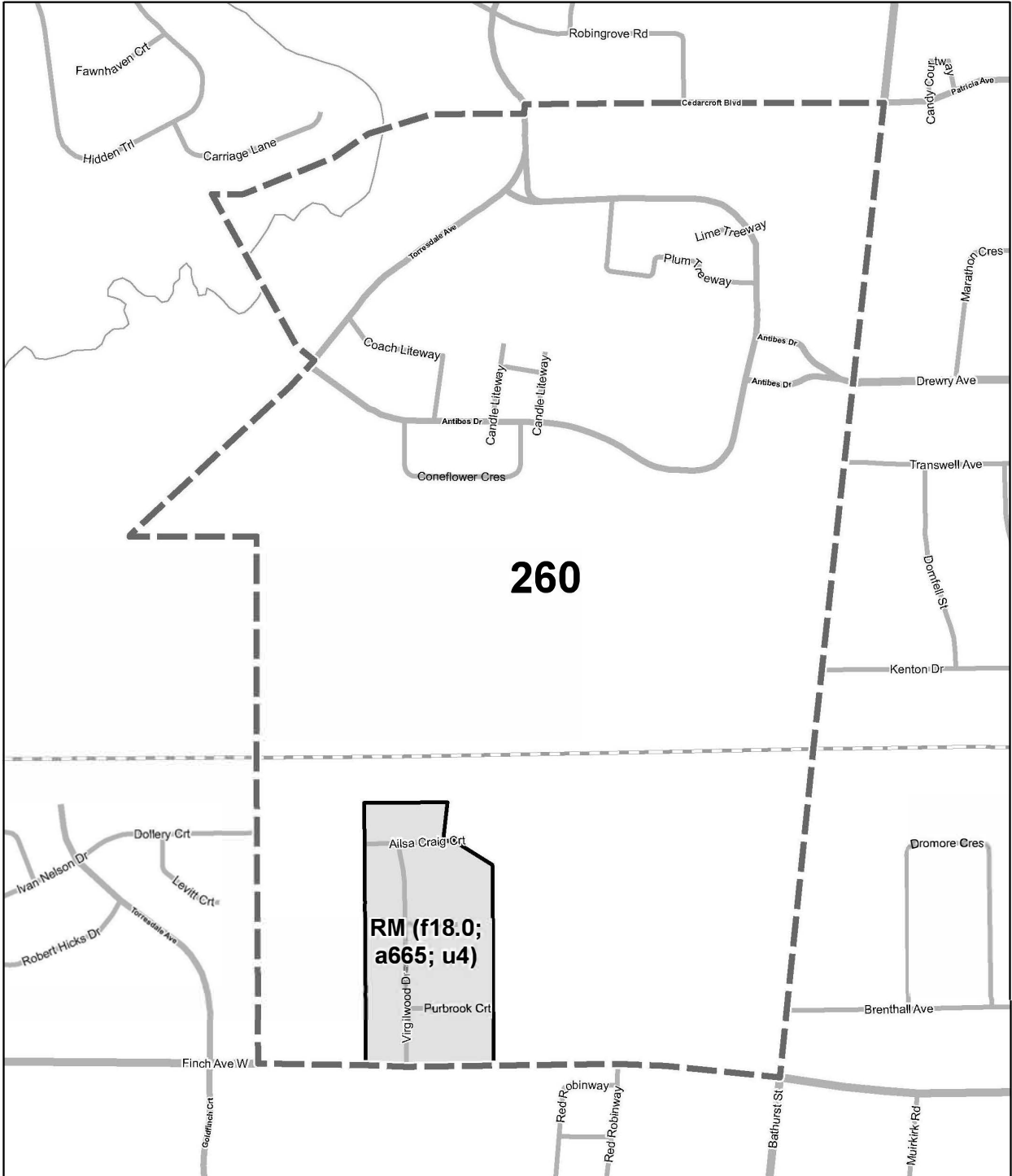
TORONTO City Planning

RM/R/RT Zone Amendments

April 4, 2023

-  Lands zoned RM/R/RT subject to zone label amendments
-  Map tile boundary





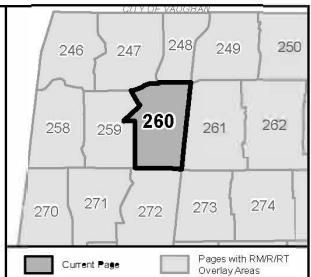


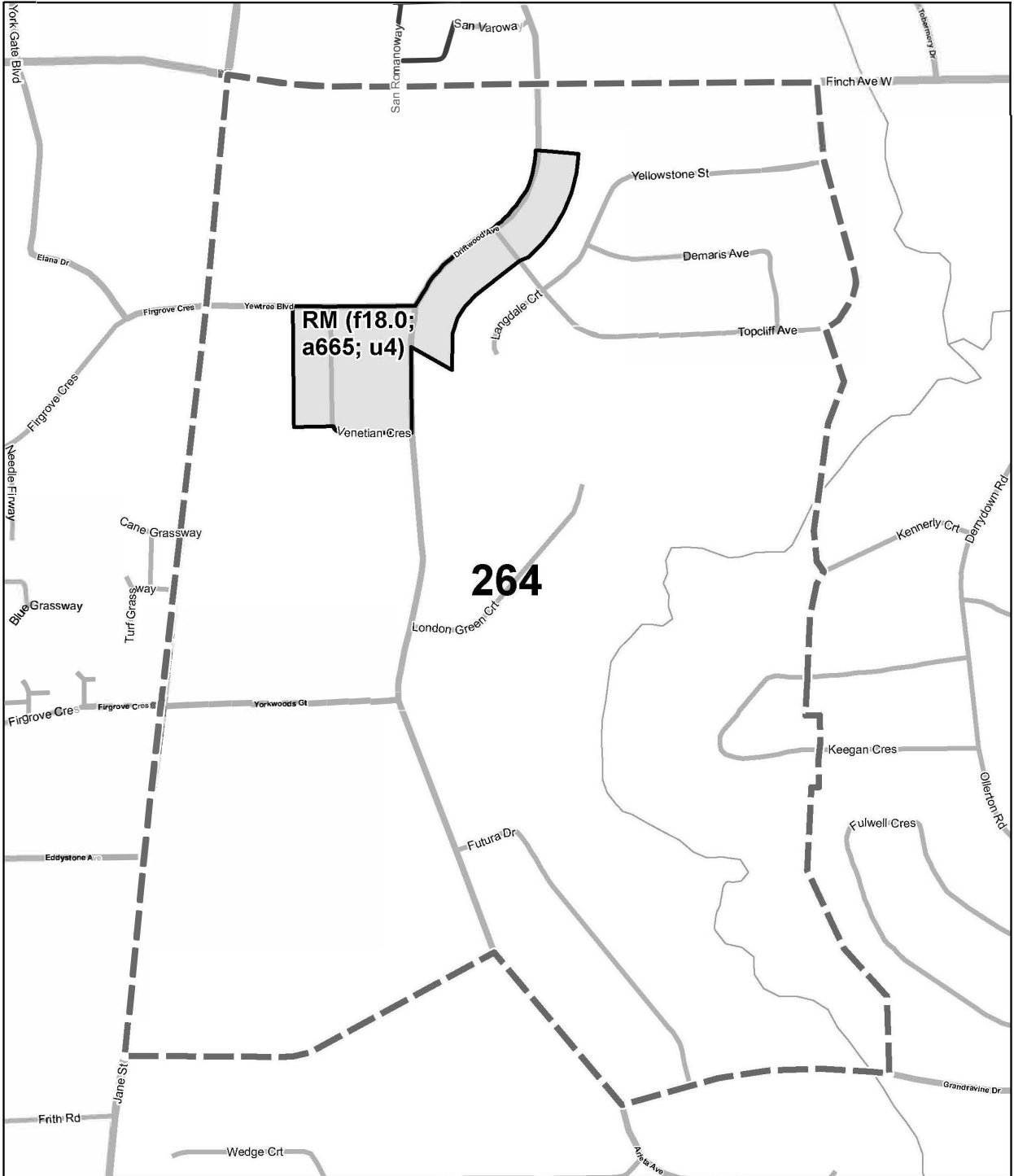
TORONTO City Planning

RM/R/RT Zone Amendments

April 4, 2023

-  Lands zoned RM/R/RT subject to zone label amendments
-  Map tile boundary








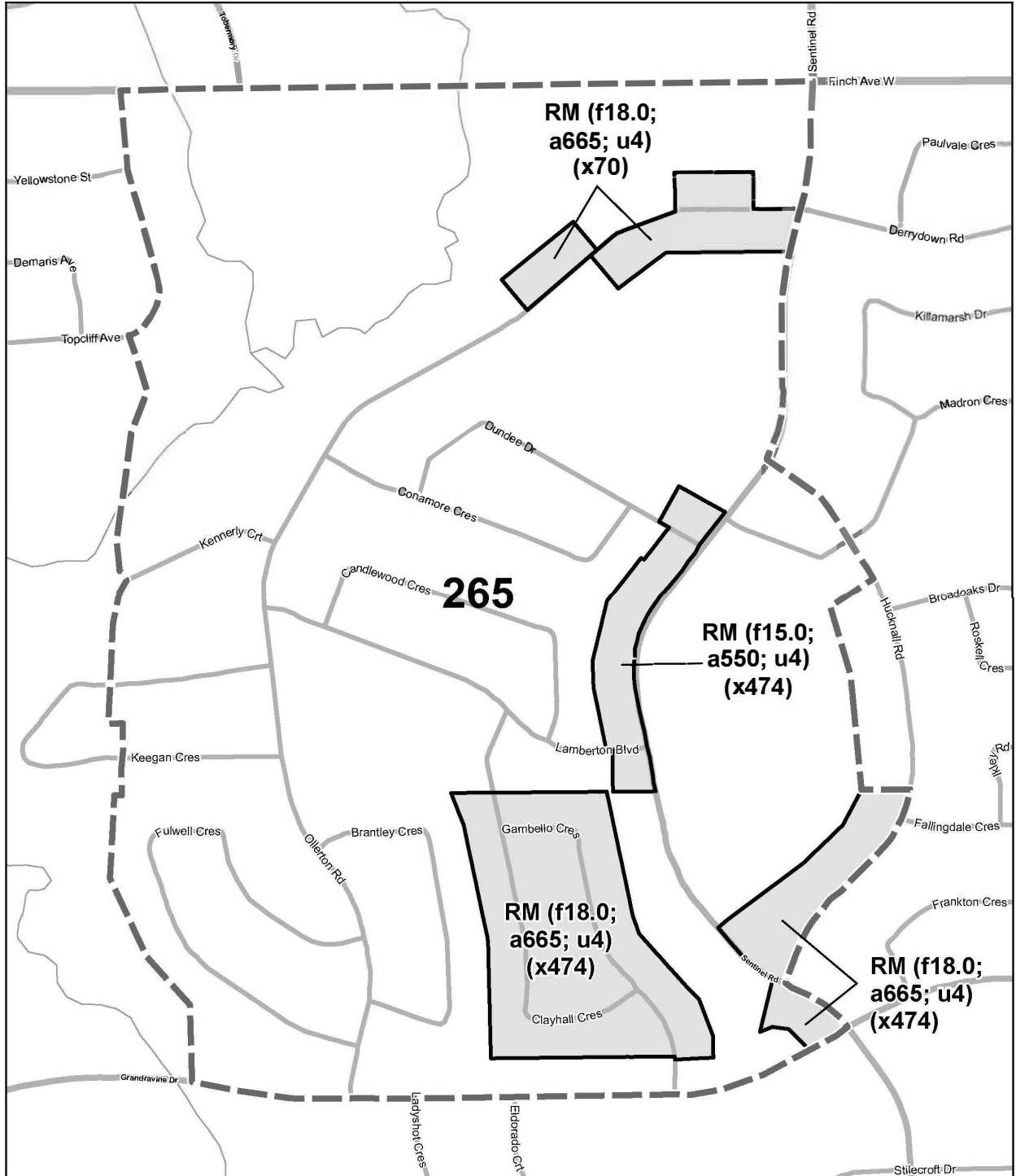
TORONTO City Planning

RM/R/RT Zone Amendments

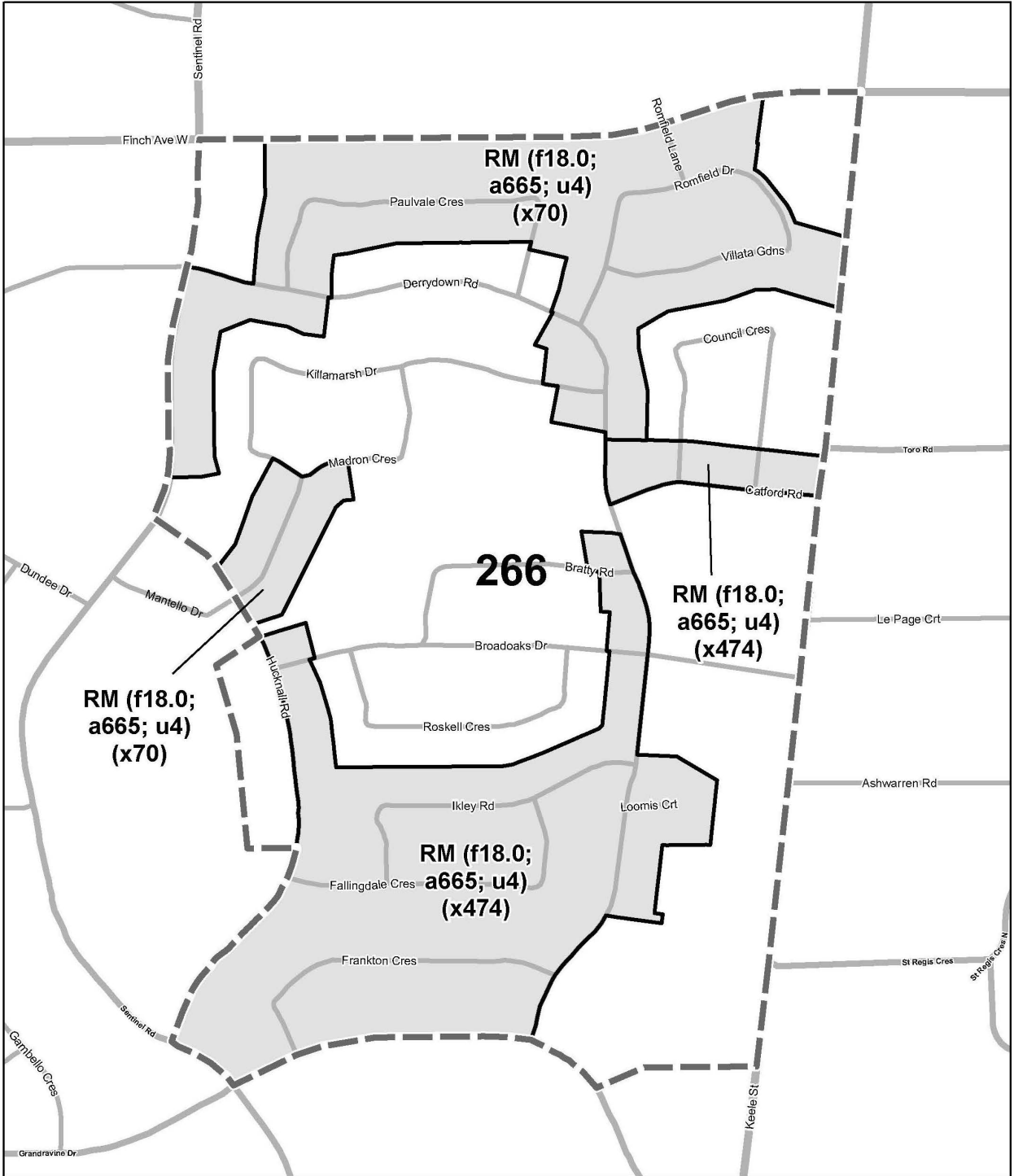
April 4, 2023

-  Lands zoned RM/R/RT subject to zone label amendments
-  Map tile boundary





	Lands zoned RM/R/RT subject to zone label amendments	
<p>RM/R/RT Zone Amendments</p>	Map tile boundary	
<p>April 4, 2023</p>		<p> Current Page Pages with RM/R/RT Overlay Areas</p>

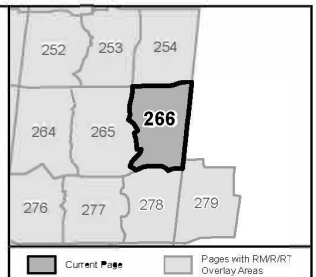


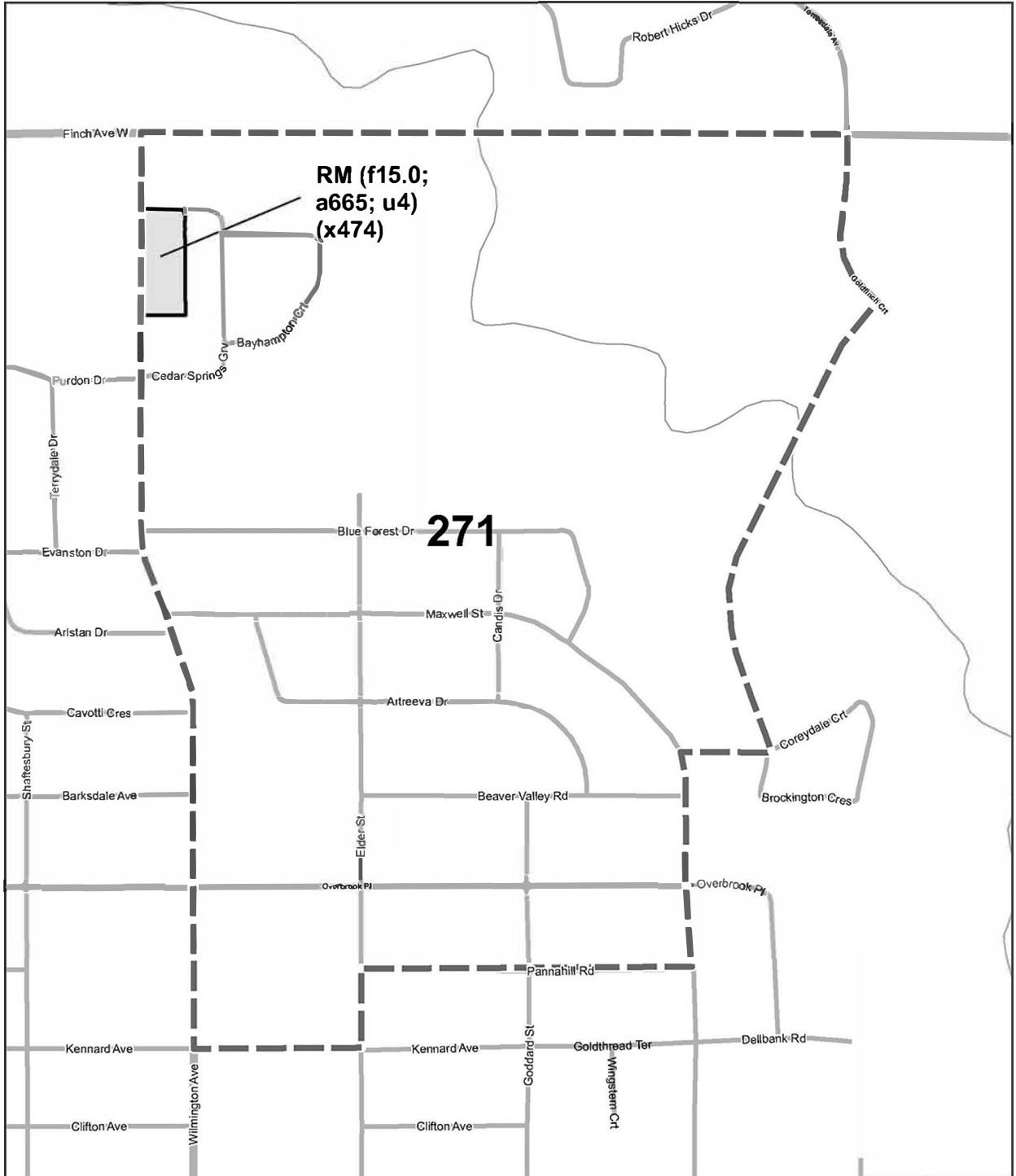
TORONTO City Planning

RM/R/RT Zone Amendments

April 4, 2023

- Lands zoned RM/R/RT subject to zone label amendments
- Map tile boundary





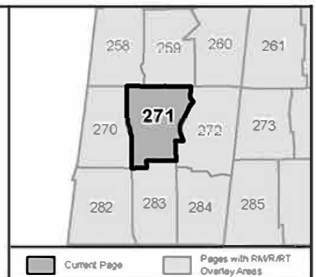


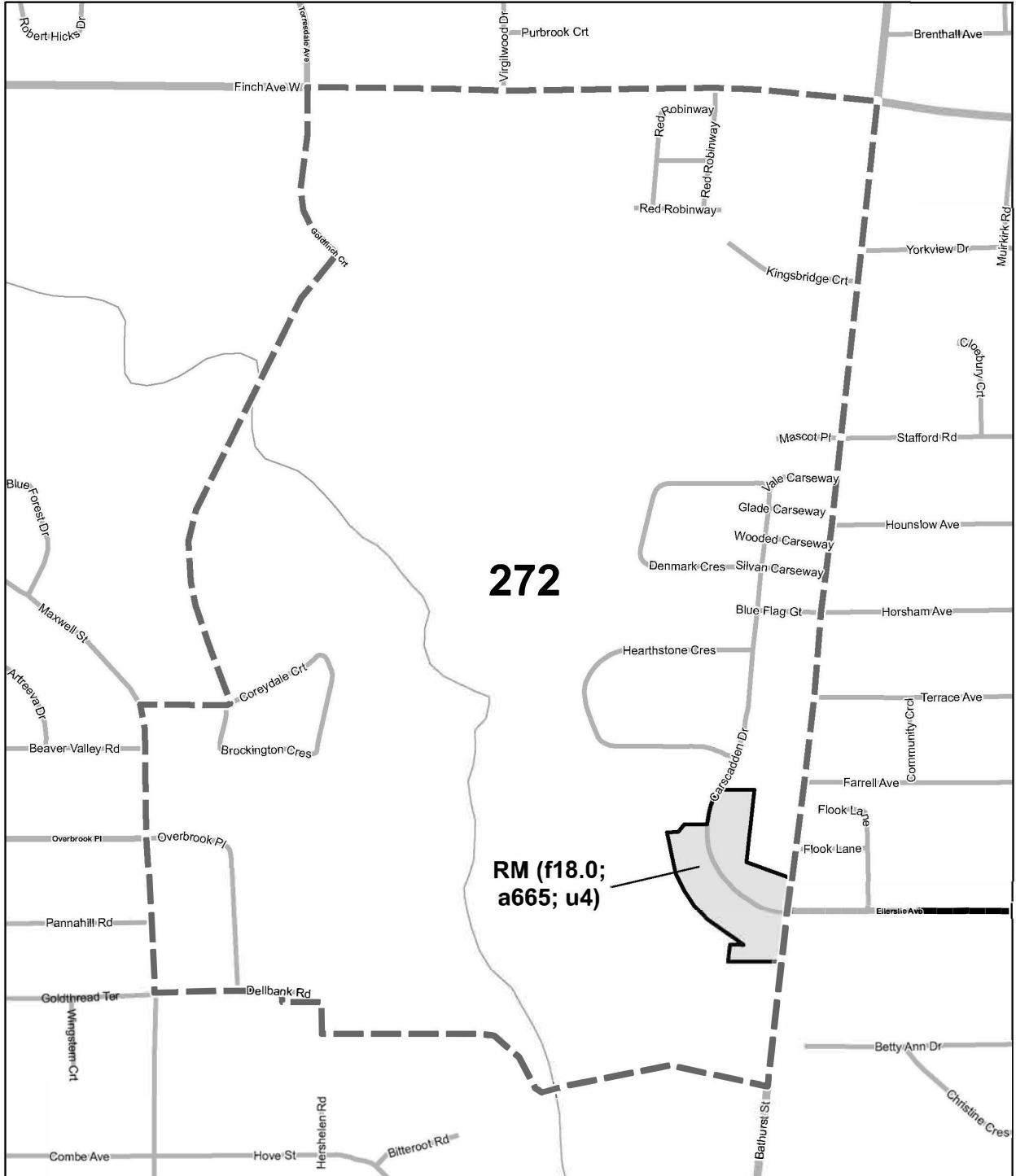
TORONTO City Planning

RM/R/RT Zone Amendments

April 4, 2023

-  Lands zoned RM/R/RT subject to zone label amendments
-  Map tile boundary





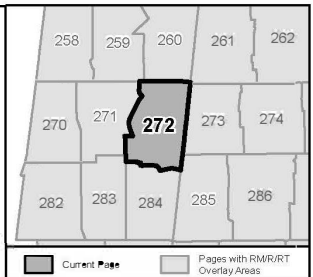


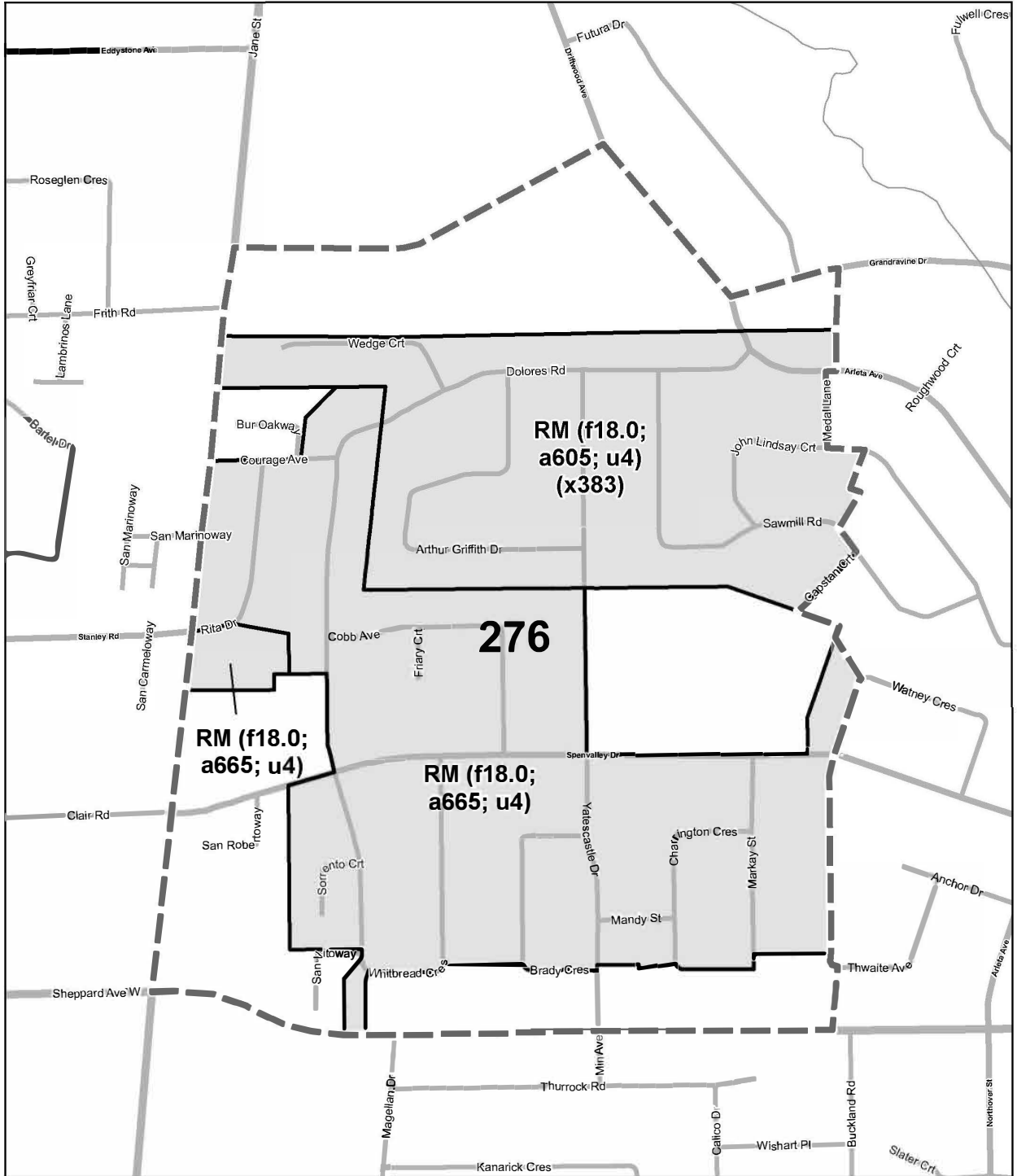
TORONTO City Planning

RM/R/RT Zone Amendments

April 4, 2023

-  Lands zoned RM/R/RT subject to zone label amendments
-  Map tile boundary





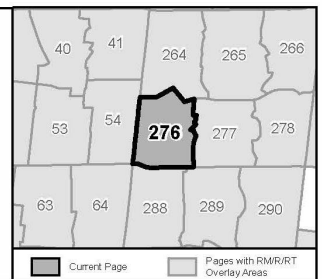



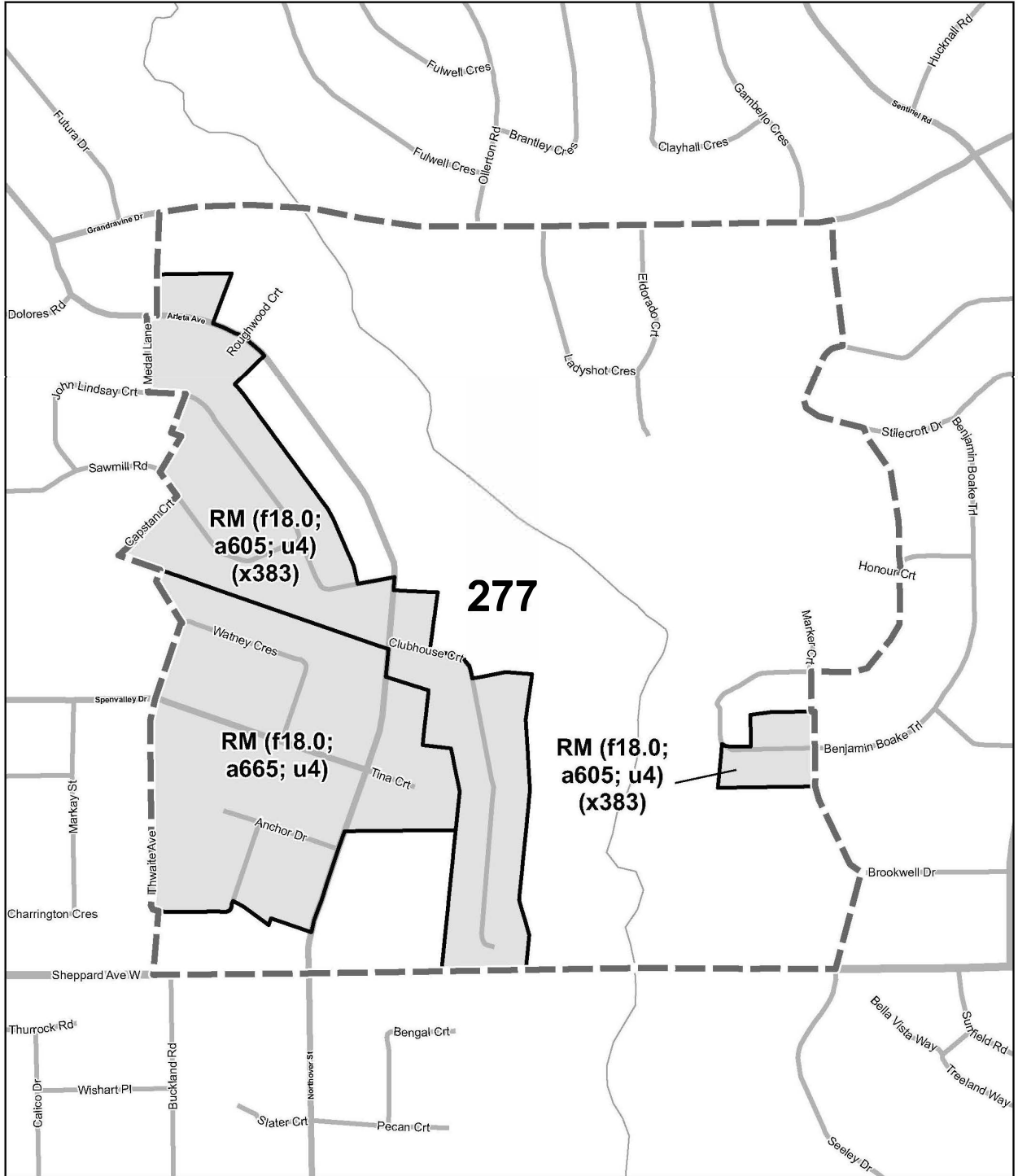
TORONTO City Planning

RM/R/RT Zone Amendments

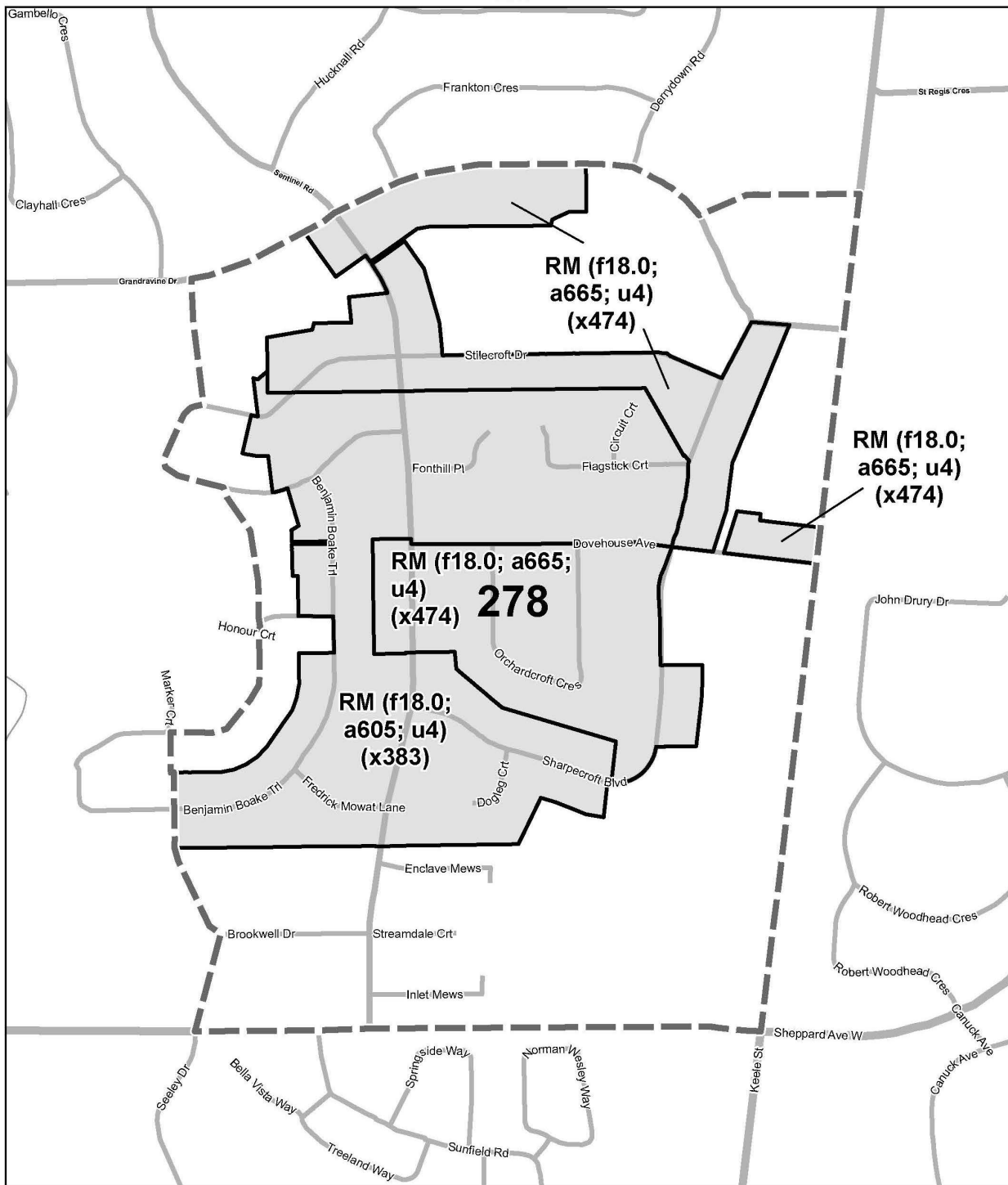
April 4, 2023

-  Lands zoned RM/R/RT subject to zone label amendments
-  Map tile boundary

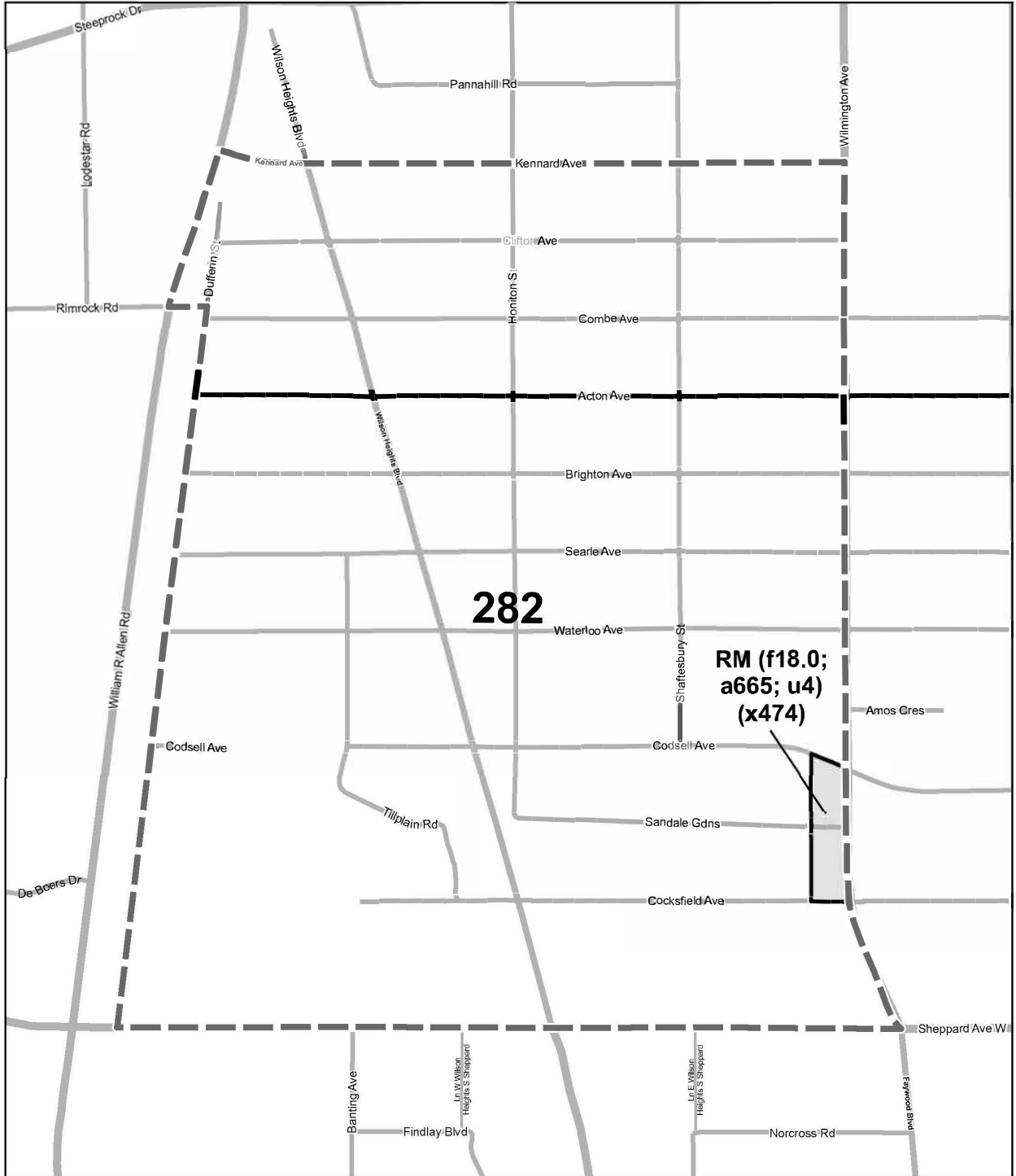




	Lands zoned RM/R/RT subject to zone label amendments	
<p>RM/R/RT Zone Amendments</p>	Map tile boundary	
<p>April 4, 2023</p>		<p> Current Page Pages with RM/R/RT Overlay Areas </p>





	Lands zoned RM/R/RT subject to zone label amendments	
<p>RM/R/RT Zone Amendments</p>	Map tile boundary	
<p>April 4, 2023</p>		<p> Current Page Pages with RM/R/RT Overlay Areas </p>

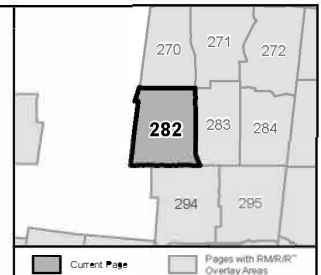
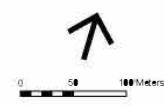


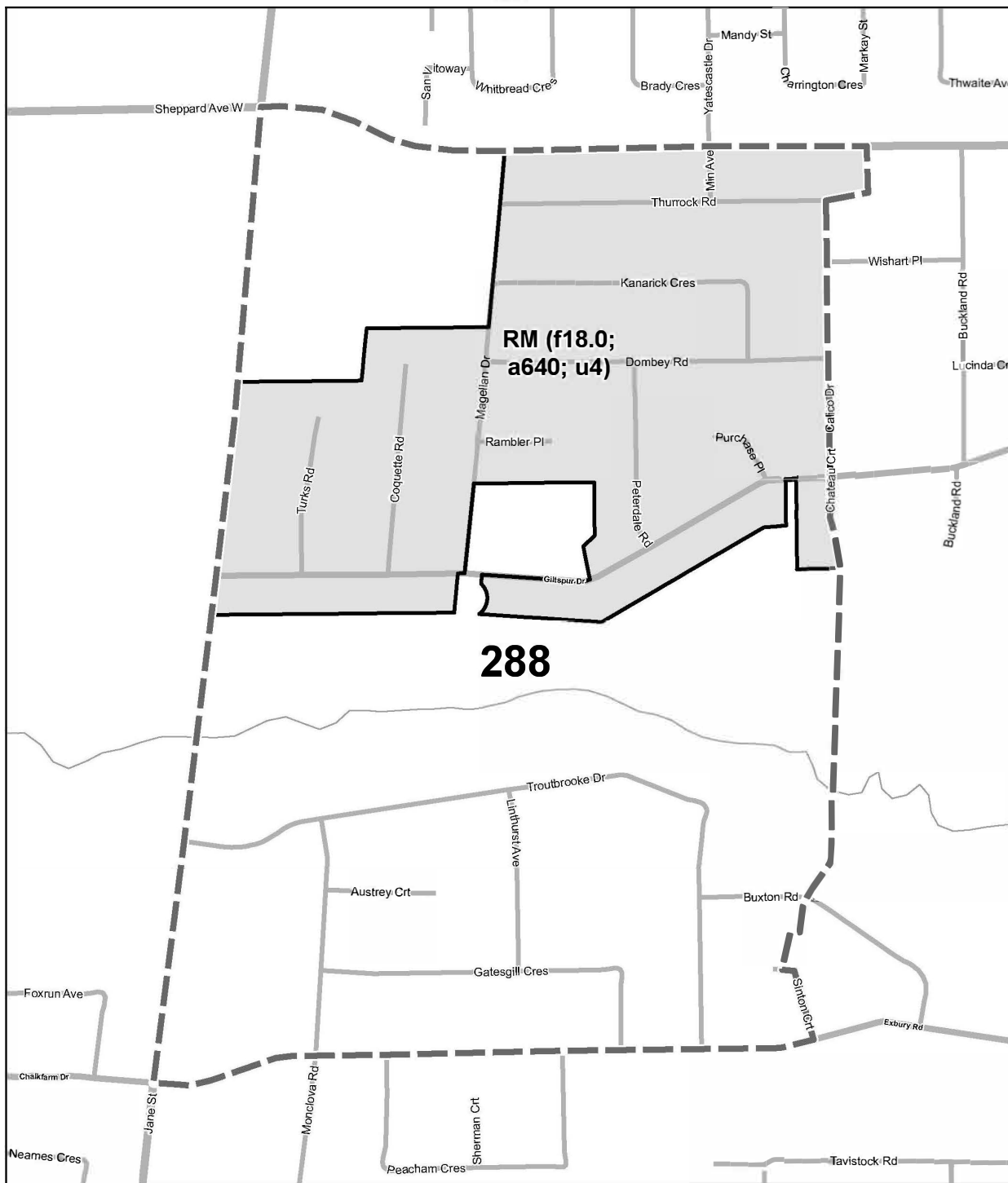
TORONTO City Planning

RM/R/RT Zone Amendments

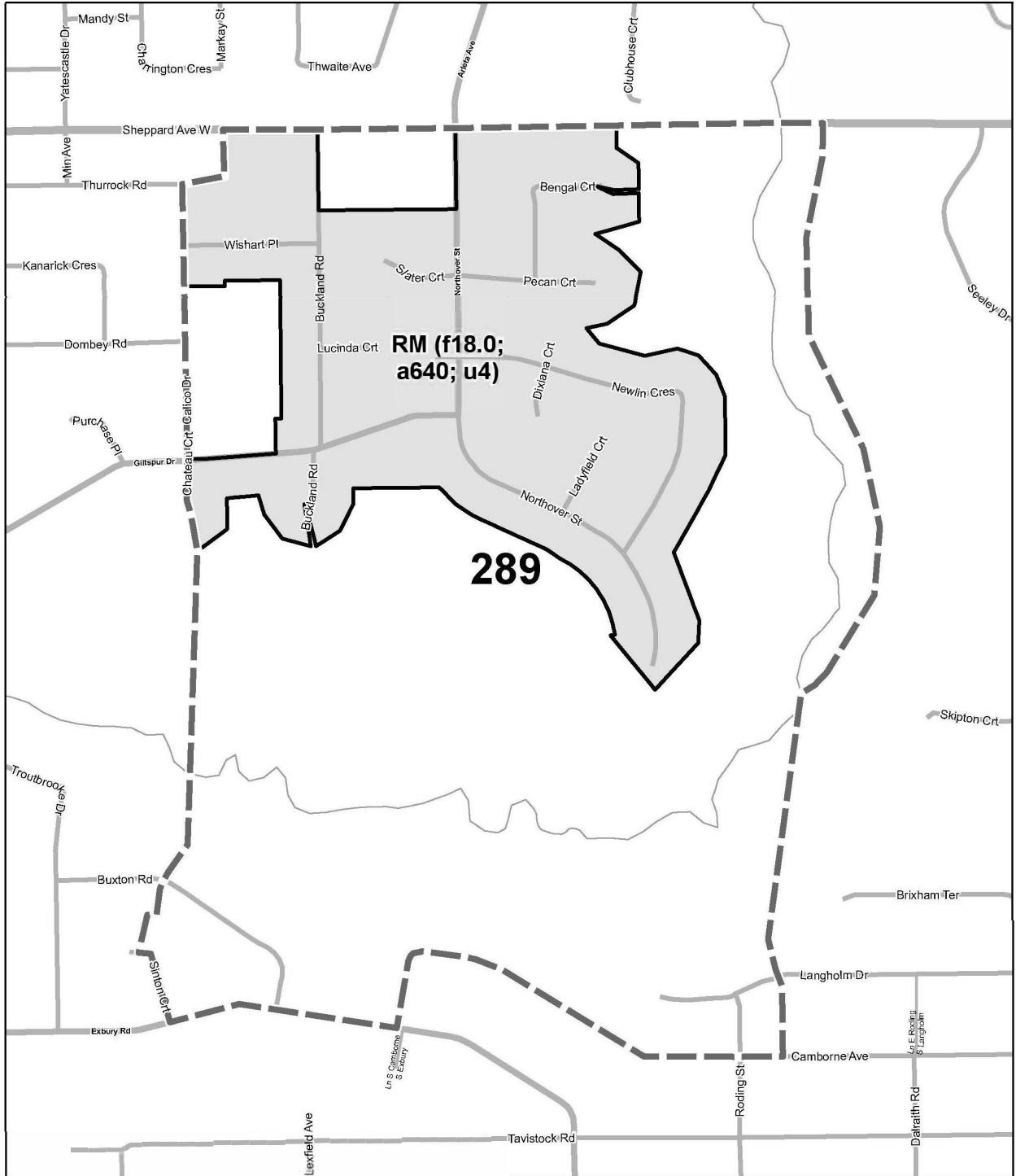
April 4, 2023

-  Lands zoned RM/R/RT subject to zone label amendments
-  Map tile boundary





	Lands zoned RM/R/RT subject to zone label amendments	
<p>RM/R/RT Zone Amendments</p>	Map tile boundary	
<p>April 4, 2023</p>		
		<p> Current Page Pages with RM/R/RT Overlay Areas </p>



TORONTO City Planning

RM/R/RT Zone Amendments

April 4, 2023

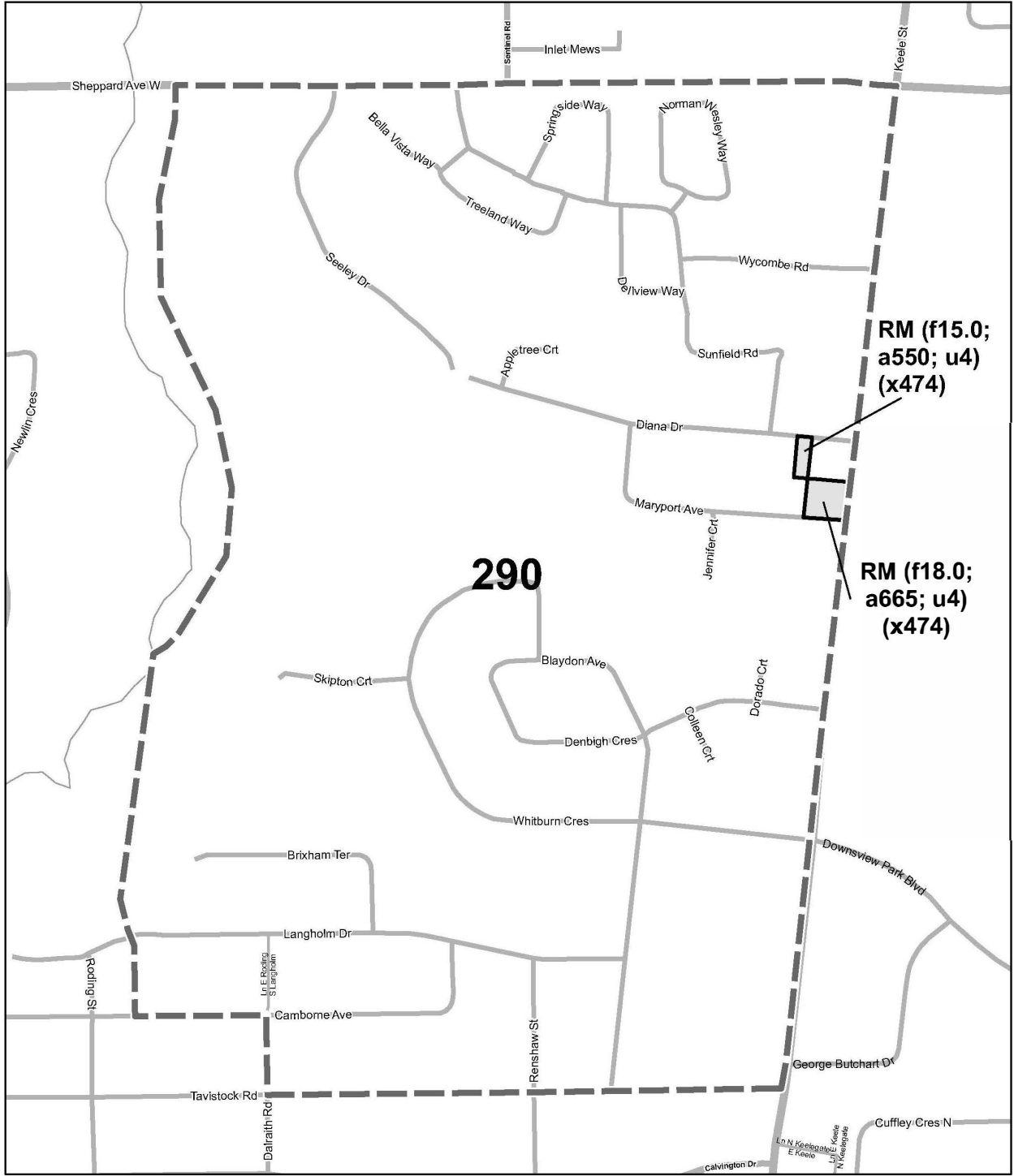
Lands zoned RM/R/RT subject to zone label amendments

Map tile boundary

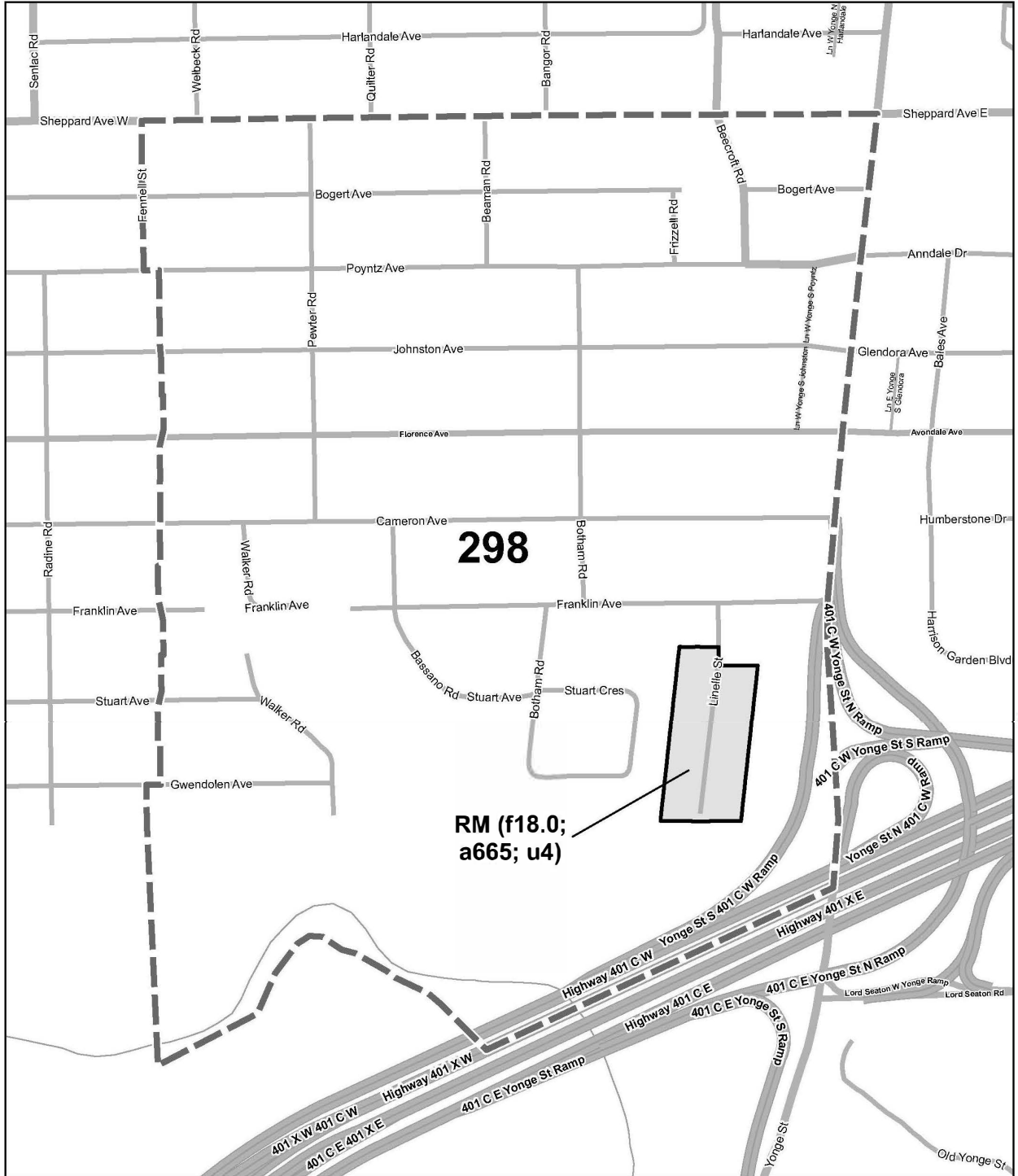
54 276 277 278 279
64 288 **289** 290
71 299 300 301 302

Current Page Pages with RM/R/RT Overlay Areas

0 50 100 Meters





	Lands zoned RM/R/RT subject to zone label amendments	
<p>RM/R/RT Zone Amendments</p>	Map tile boundary	
<p>April 4, 2023</p>		<p> Current Page Pages with RM/R/RT Overlay Areas </p>

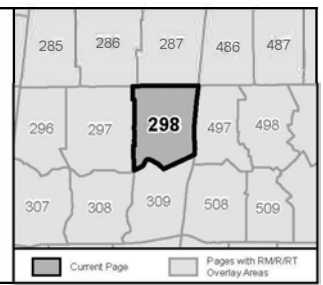
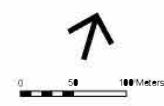


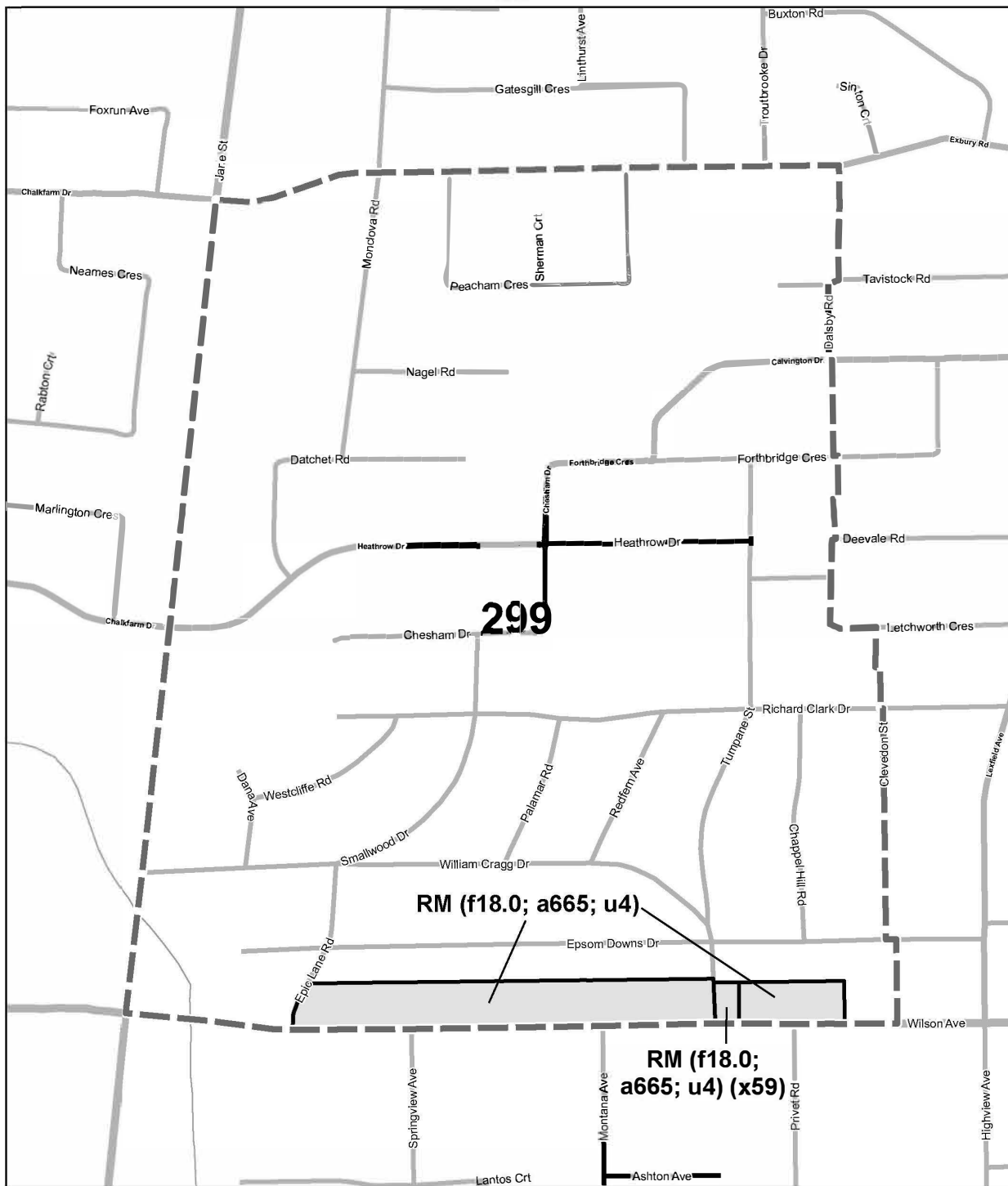
TORONTO City Planning

RM/R/RT Zone Amendments

April 4, 2023

-  Lands zoned RM/R/RT subject to zone label amendments
-  Map tile boundary





TORONTO City Planning

RM/R/RT Zone Amendments

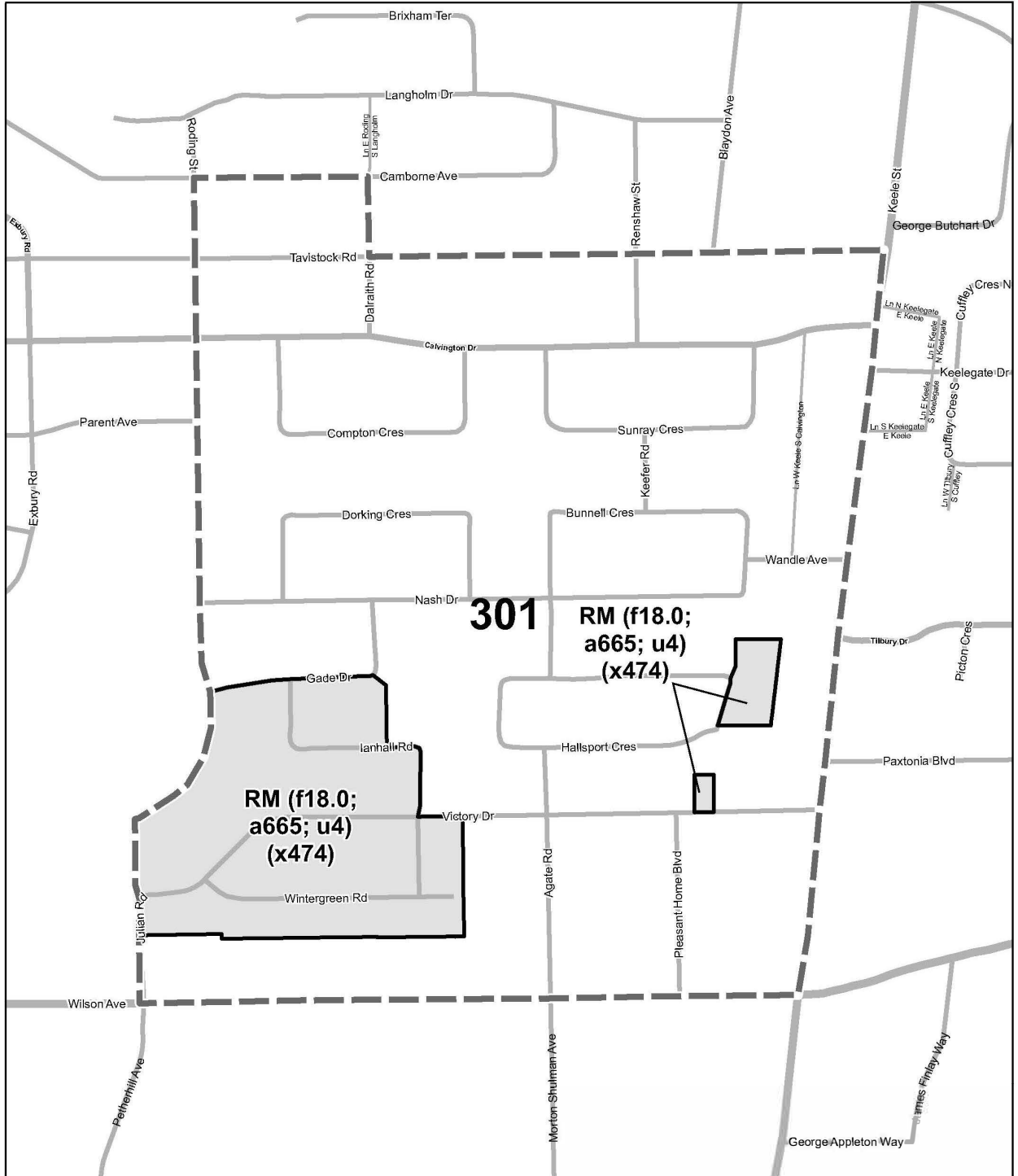
April 4, 2023

Lands zoned RM/R/RT subject to zone label amendments

Map tile boundary

63	64	288	289	290
70	71	299	300	301
91	92	310	311	312

Current Page Pages with RM/R/RT Overlay Areas

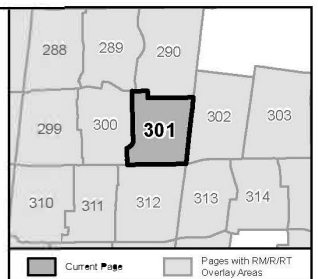


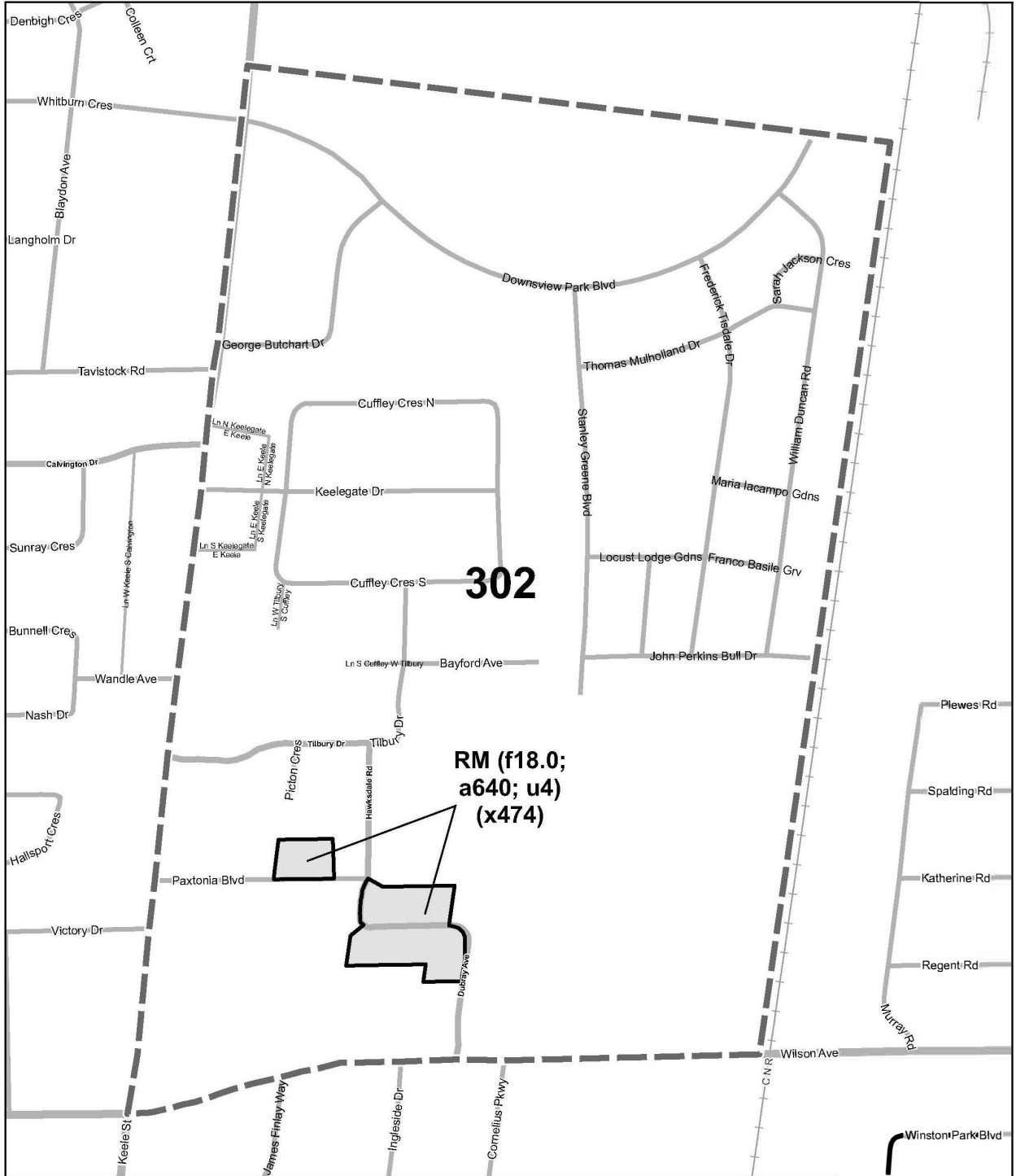
TORONTO City Planning

RM/R/RT Zone Amendments

April 4, 2023

- Lands zoned RM/R/RT subject to zone label amendments
- Map tile boundary





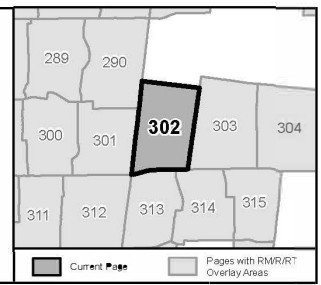
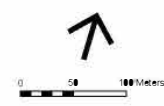


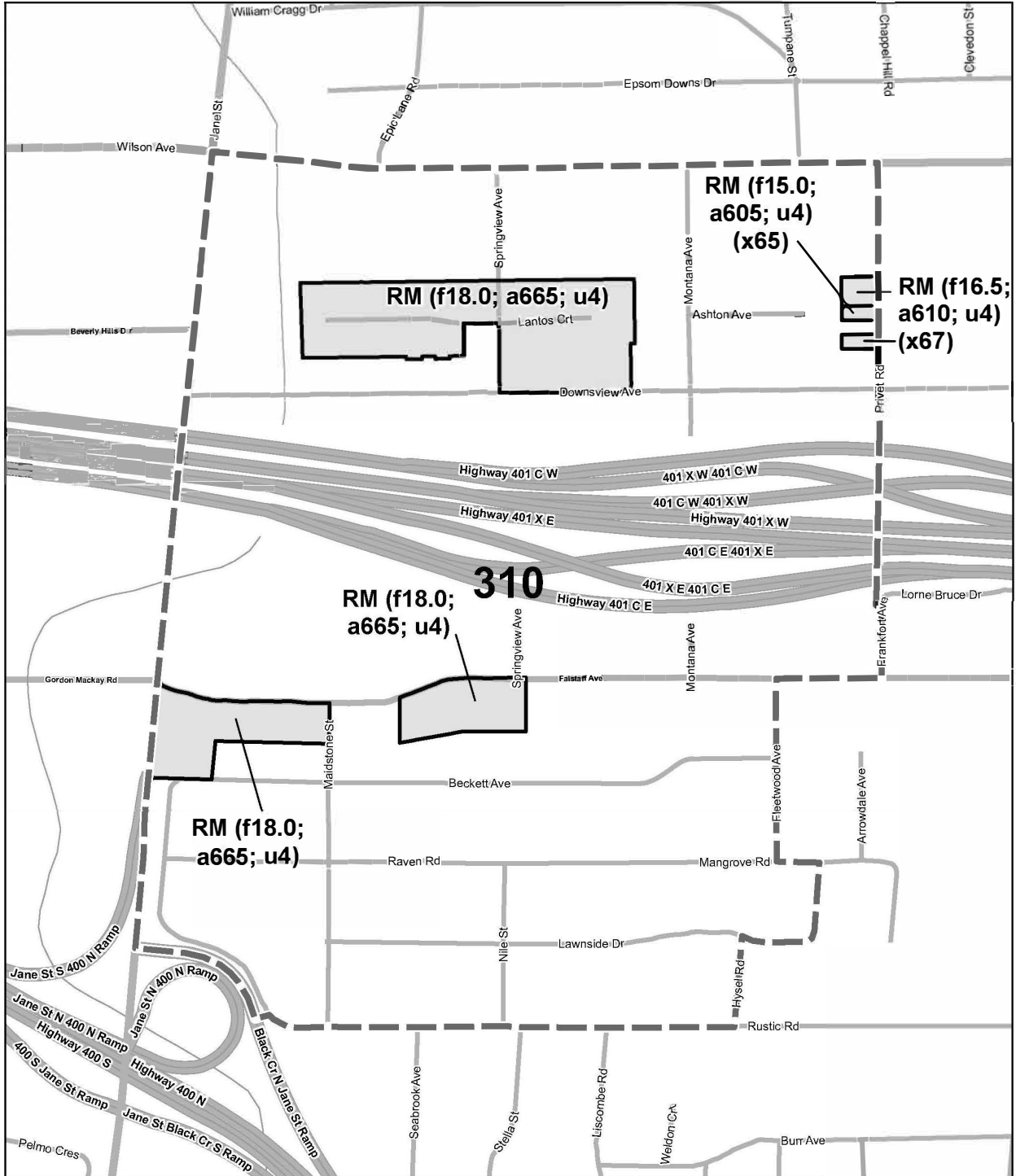
TORONTO City Planning

RM/R/RT Zone Amendments

April 4, 2023

-  Lands zoned RM/R/RT subject to zone label amendments
-  Map tile boundary





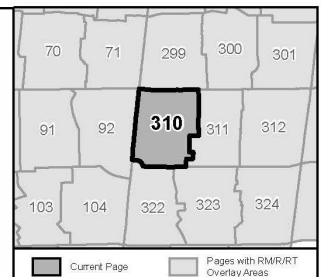



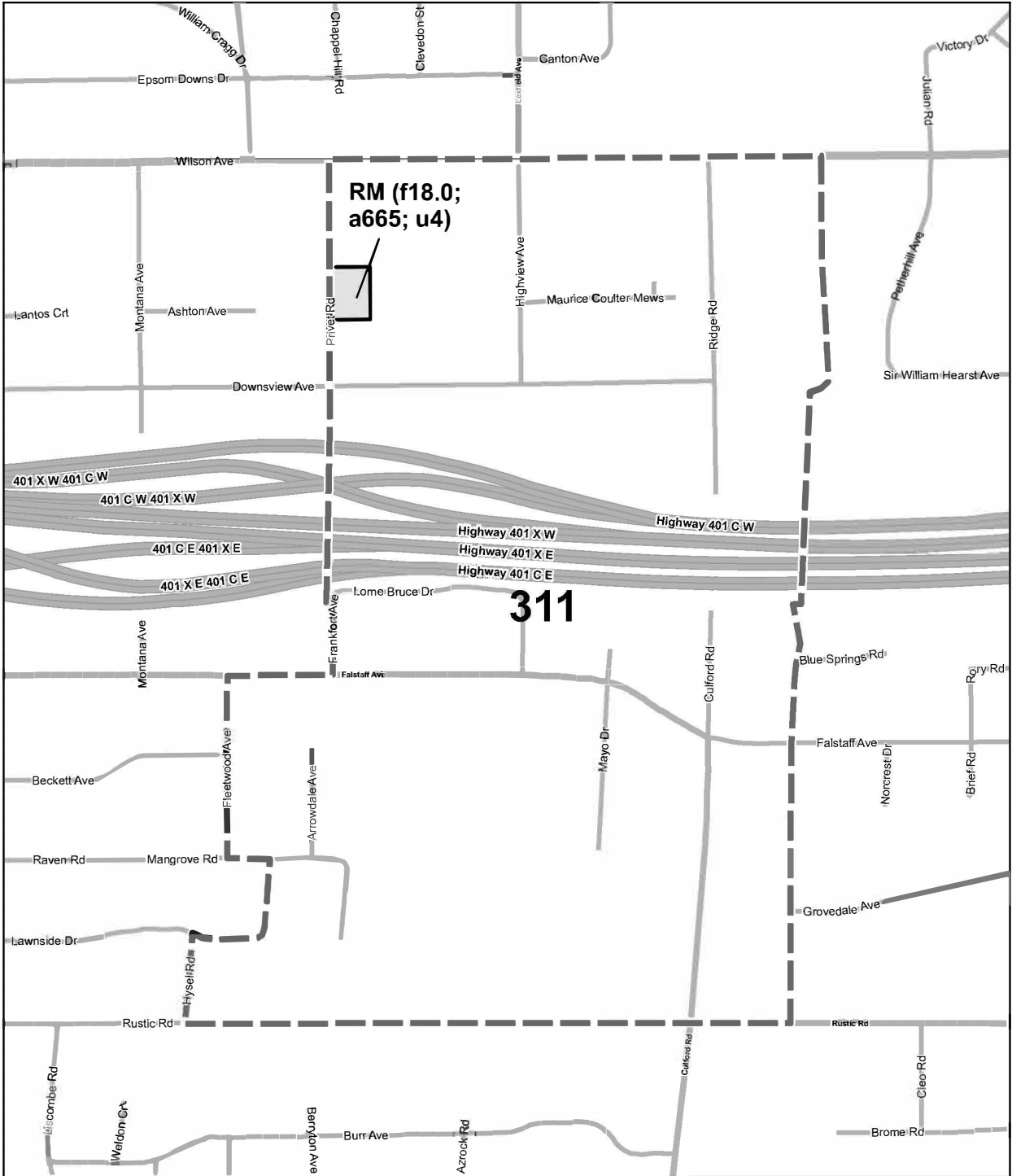
TORONTO City Planning

RM/R/RT Zone Amendments

April 4, 2023

-  Lands zoned RM/R/RT subject to zone label amendments
-  Map tile boundary





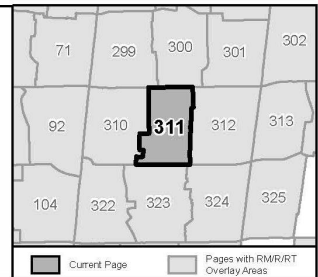



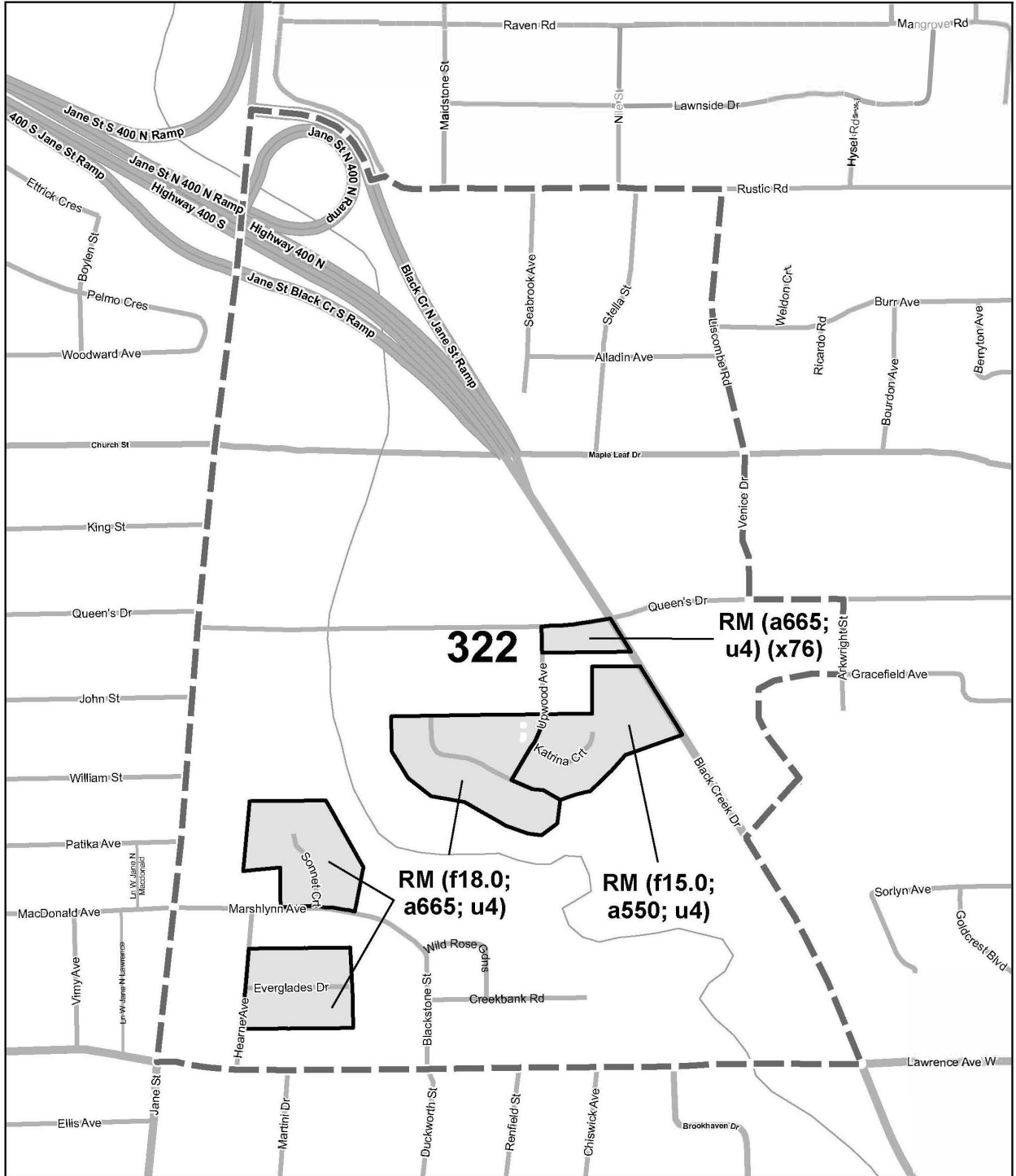
TORONTO City Planning

RM/R/RT Zone Amendments

April 4, 2023

-  Lands zoned RM/R/RT subject to zone label amendments
-  Map tile boundary





TORONTO City Planning

RM/R/RT Zone Amendments

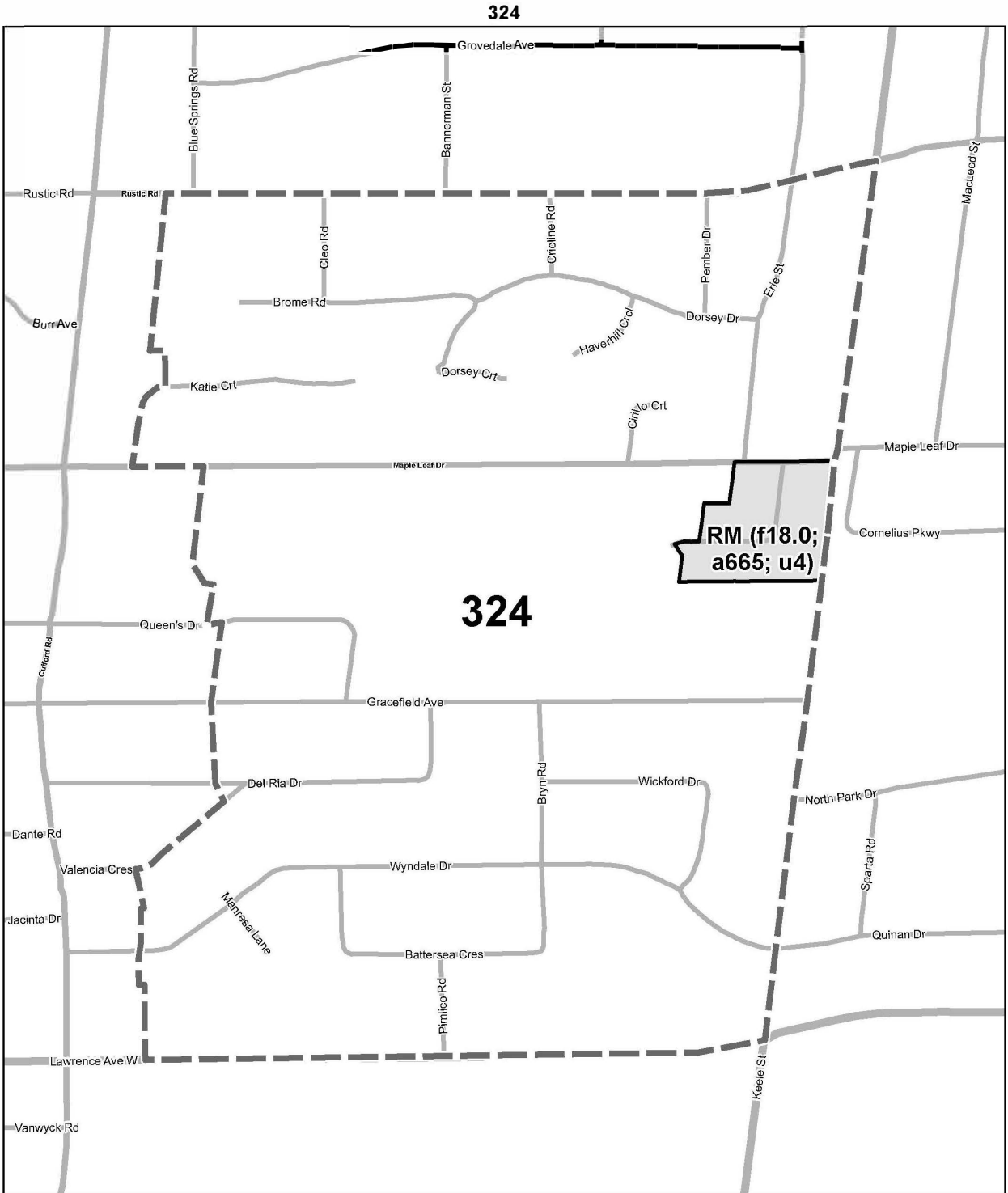
April 4, 2023

Lands zoned RM/R/RT subject to zone label amendments

Map tile boundary

0 50 100 Meters

Current Page Pages with RM/R/RT Overlay Areas



**RM/R/RT Zone
Amendments**

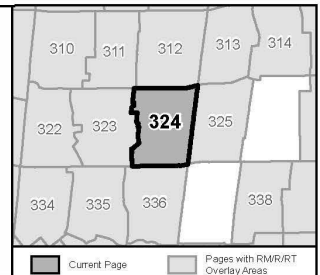

April 4, 2023

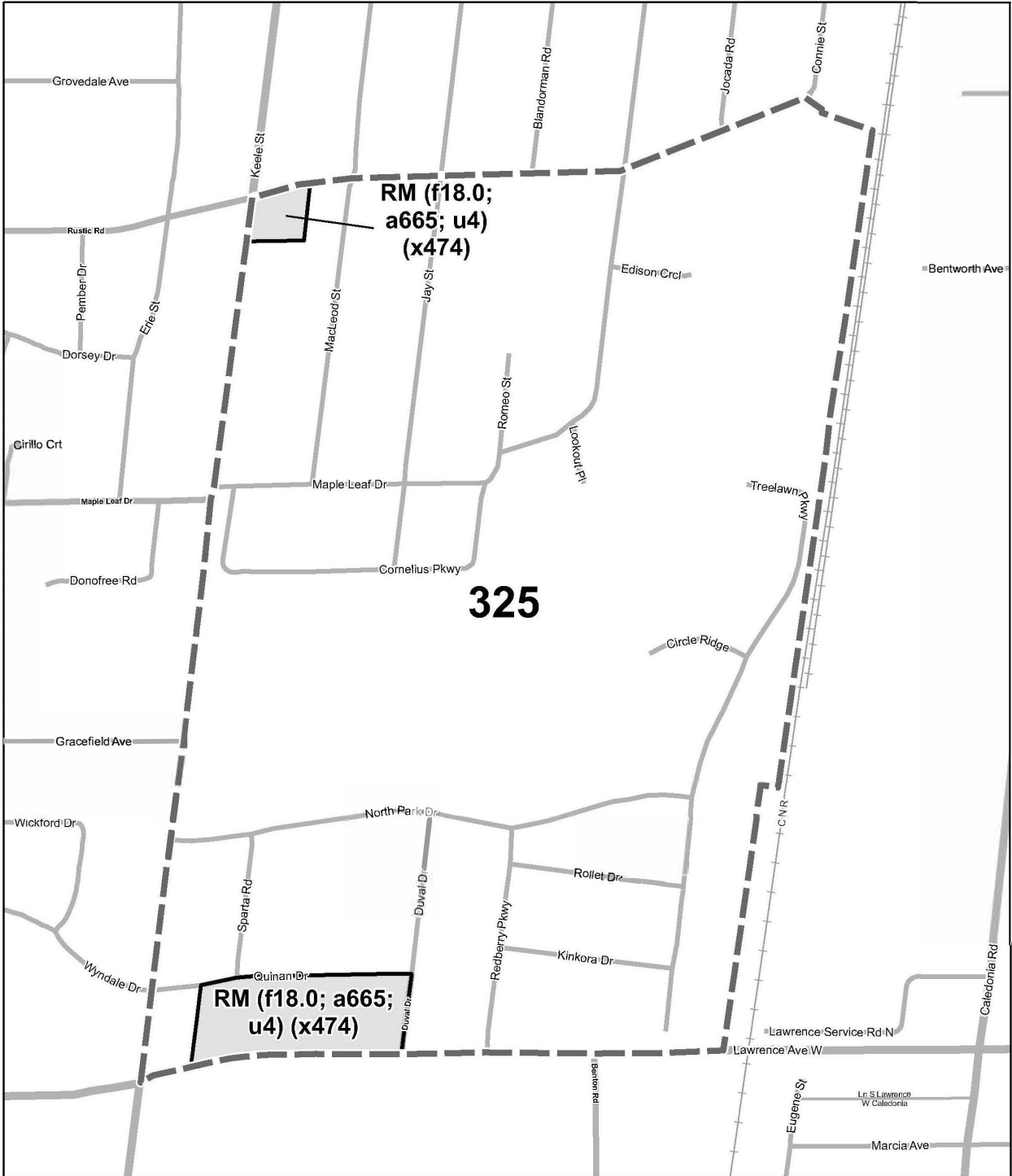


Lands zoned RM/R/RT subject to zone label amendments



Map tile boundary





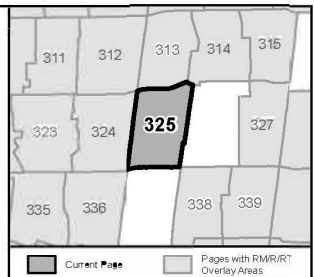


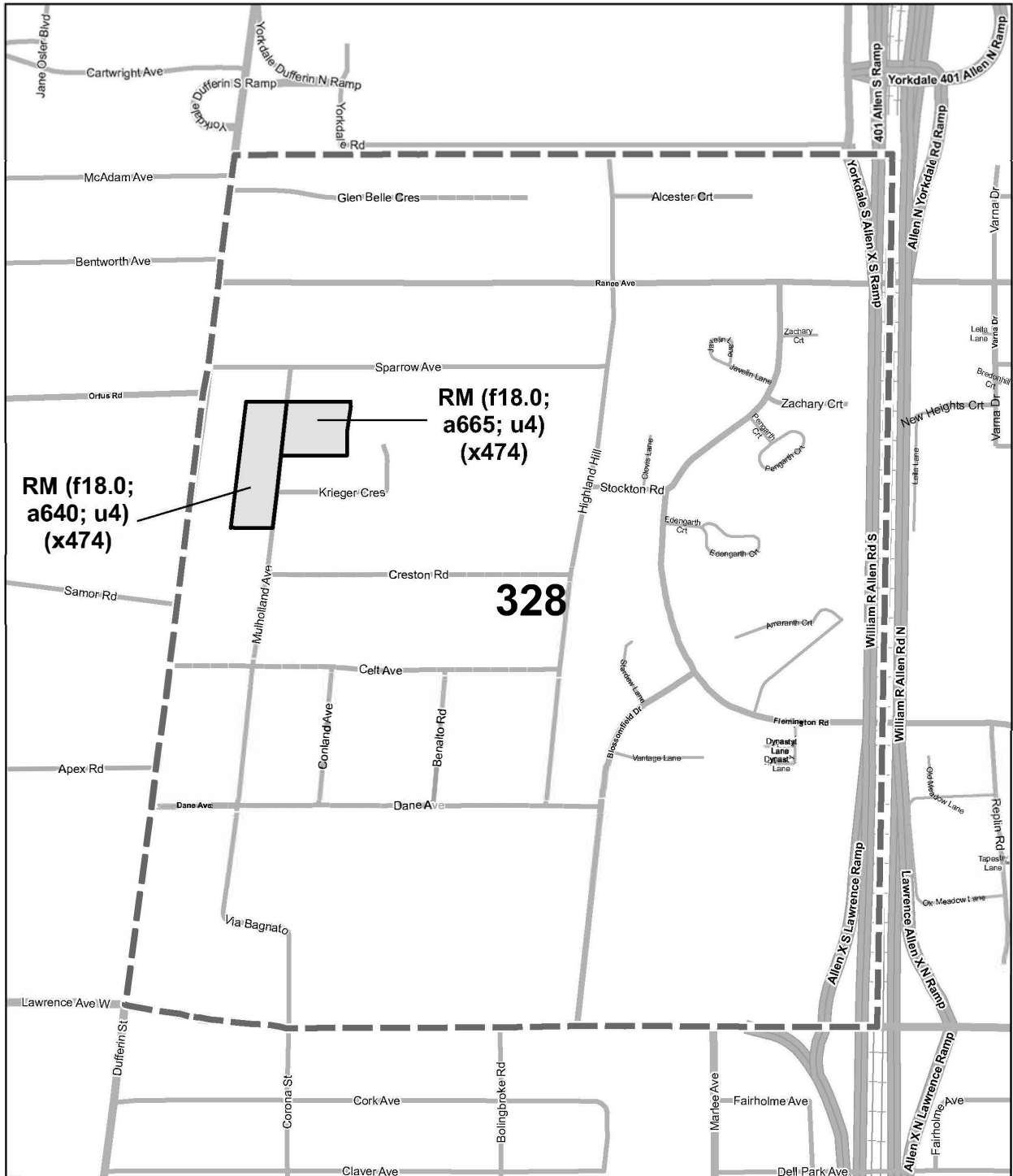
TORONTO City Planning

RM/R/RT Zone Amendments

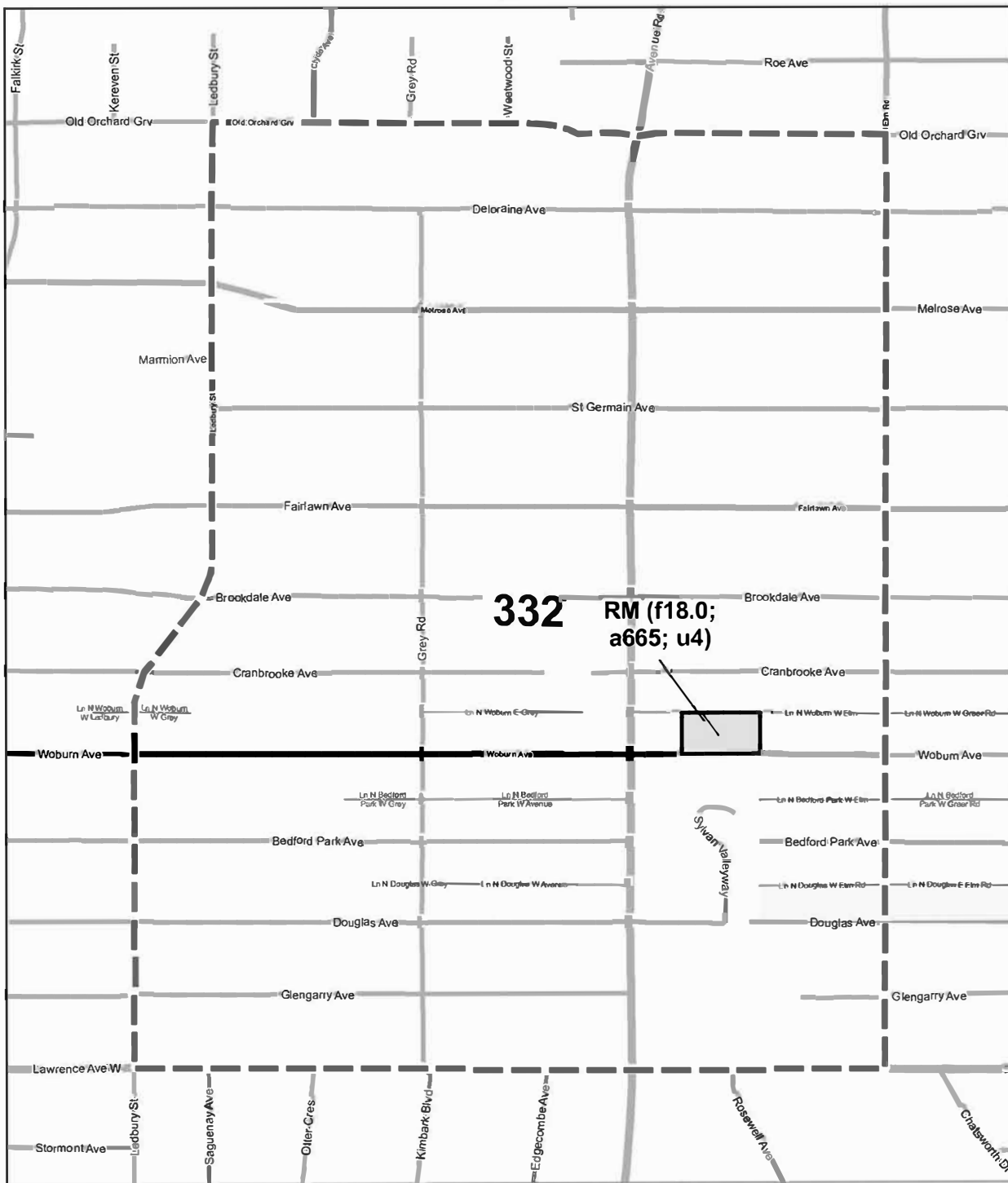
April 4, 2023

-  Lands zoned RM/R/RT subject to zone label amendments
-  Map tile boundary





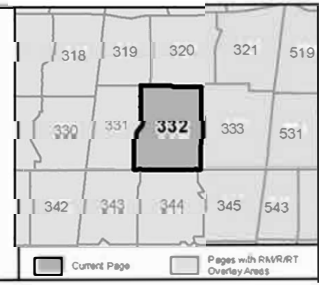
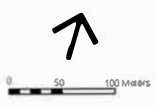


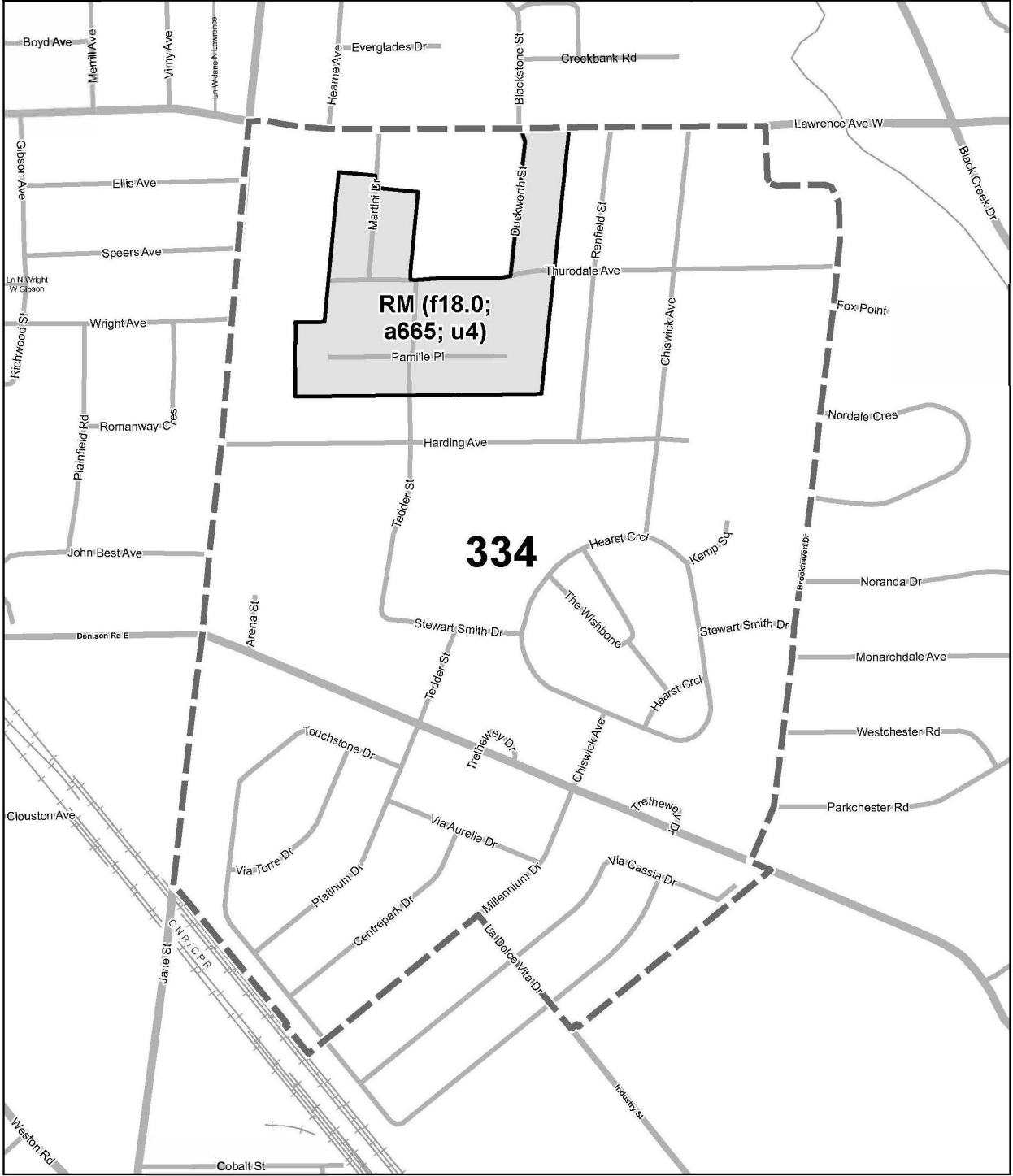
<p>RM/R/RT Zone Amendments</p> <p>April 4, 2023</p>	<ul style="list-style-type: none"> Lands zoned RM/R/RT subject to zone label amendments Map tile boundary <div style="text-align: right; margin-top: 10px;"> <p>0 50 100 Meters</p> </div>	<p>314 315 317 318 327 328 329 330 338 339 340 341 342</p> <p>■ Current Page ▨ Pages with RM/R/RT Overlay Areas</p>
--	---	--



RM/R/RT Zone Amendments
April 4, 2023

-  Lands zoned RM/R/RT subject to zone label amendments
-  Map tile boundary





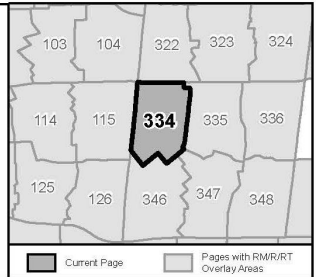



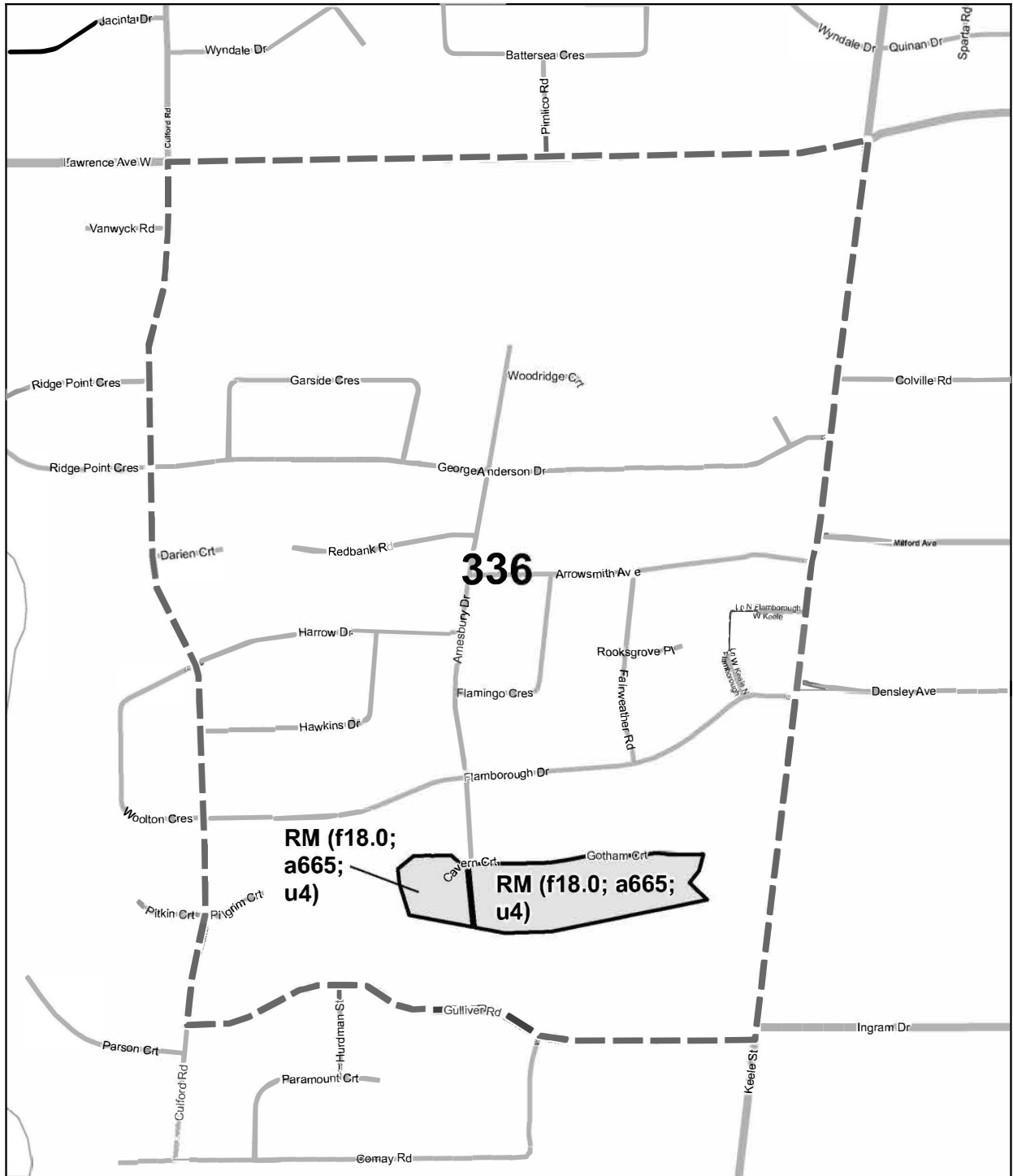
TORONTO City Planning


RM/R/RT Zone Amendments

April 4, 2023

-  Lands zoned RM/R/RT subject to zone label amendments
-  Map tile boundary








 **Toronto City Planning**

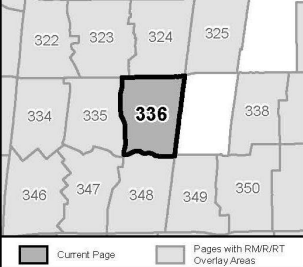
RM/R/RT Zone Amendments

April 4, 2023



 Lands zoned RM/R/RT subject to zone label amendments

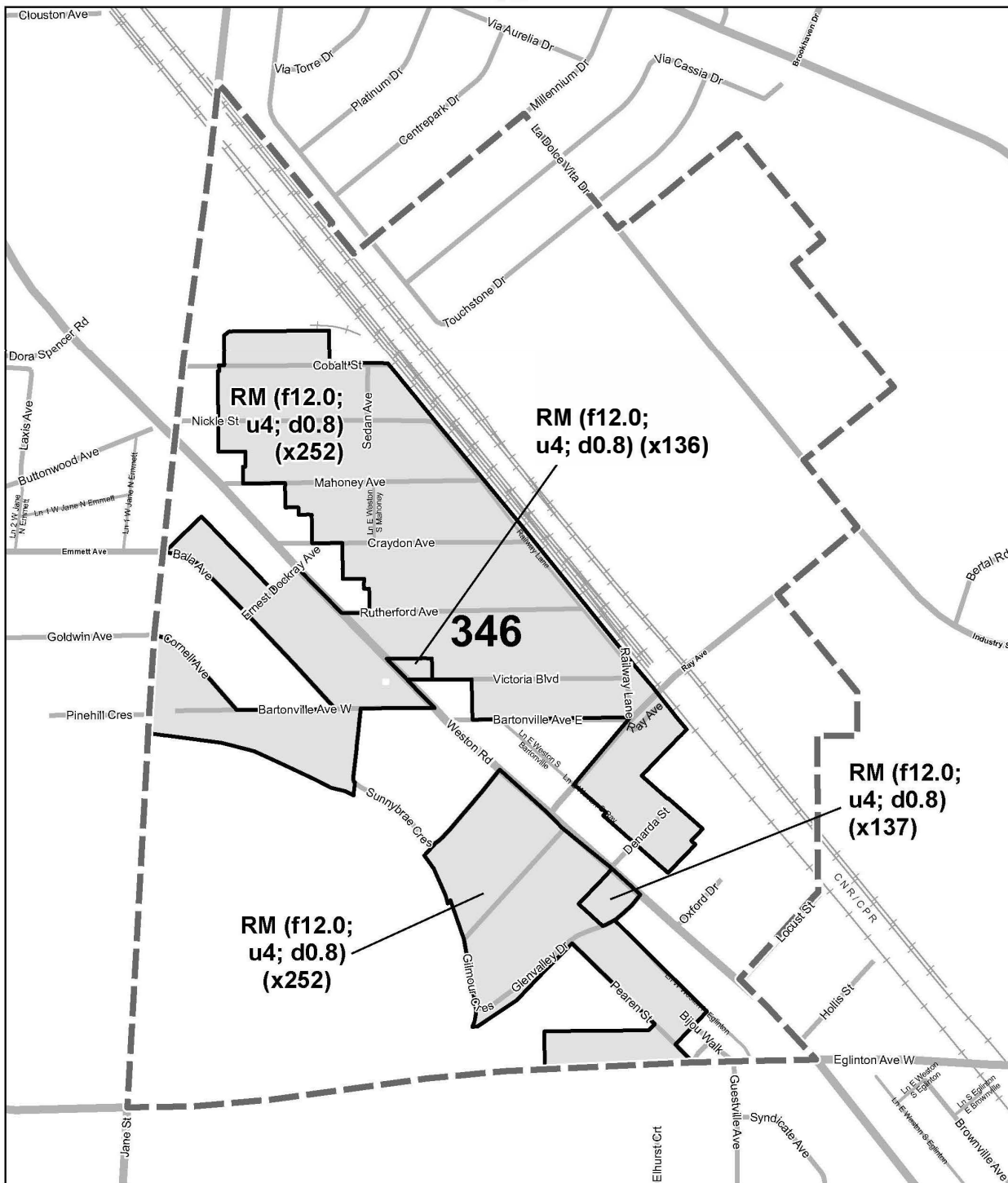
 Map tile boundary





322 323 324 325
334 335 **336** 338
346 347 348 349 350



 Current Page  Pages with RM/R/RT Overlay Areas

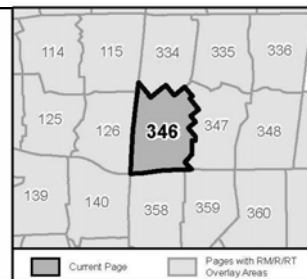



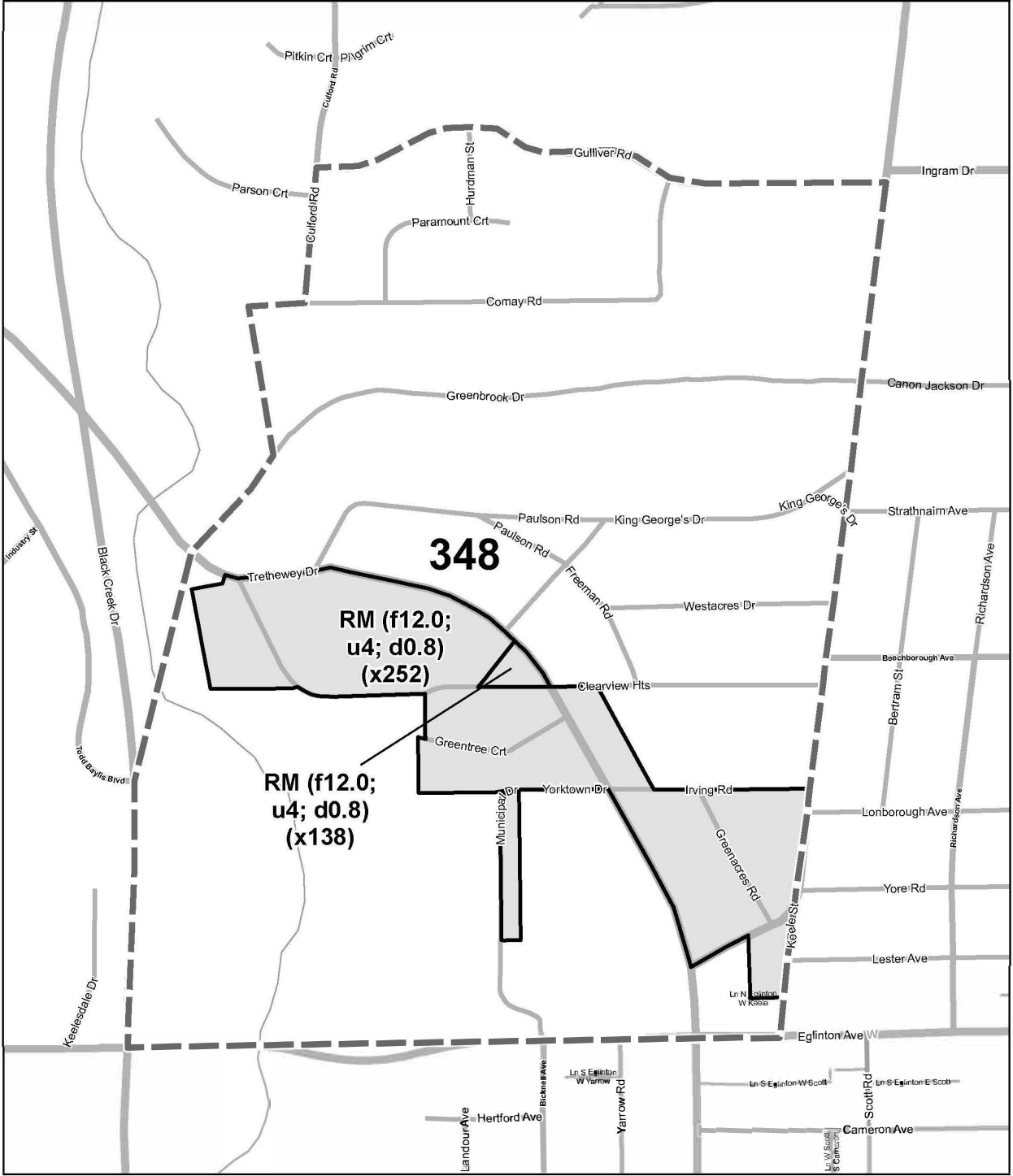
TORONTO City Planning

RM/R/RT Zone Amendments

April 4, 2023

-  Lands zoned RM/R/RT subject to zone label amendments
-  Map tile boundary





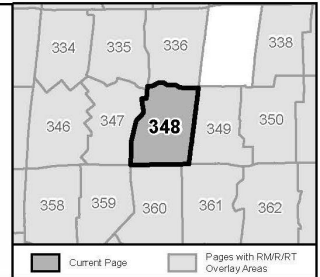
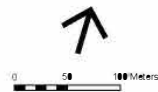


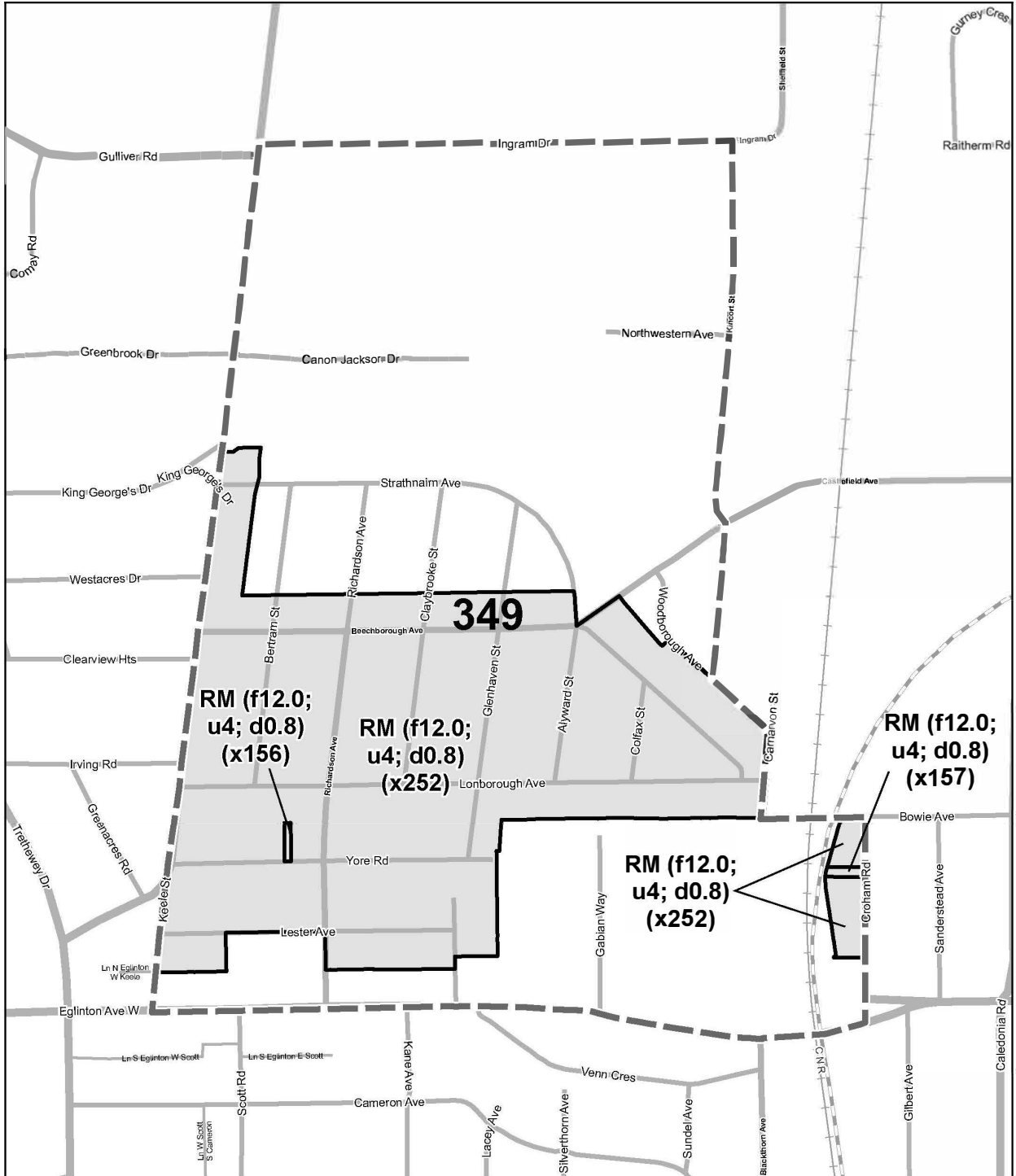
TORONTO City Planning

RM/R/RT Zone Amendments

April 4, 2023

-  Lands zoned RM/R/RT subject to zone label amendments
-  Map tile boundary





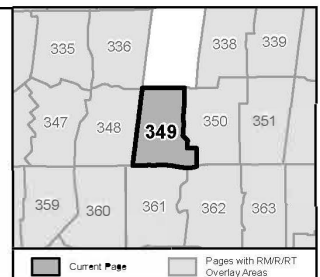


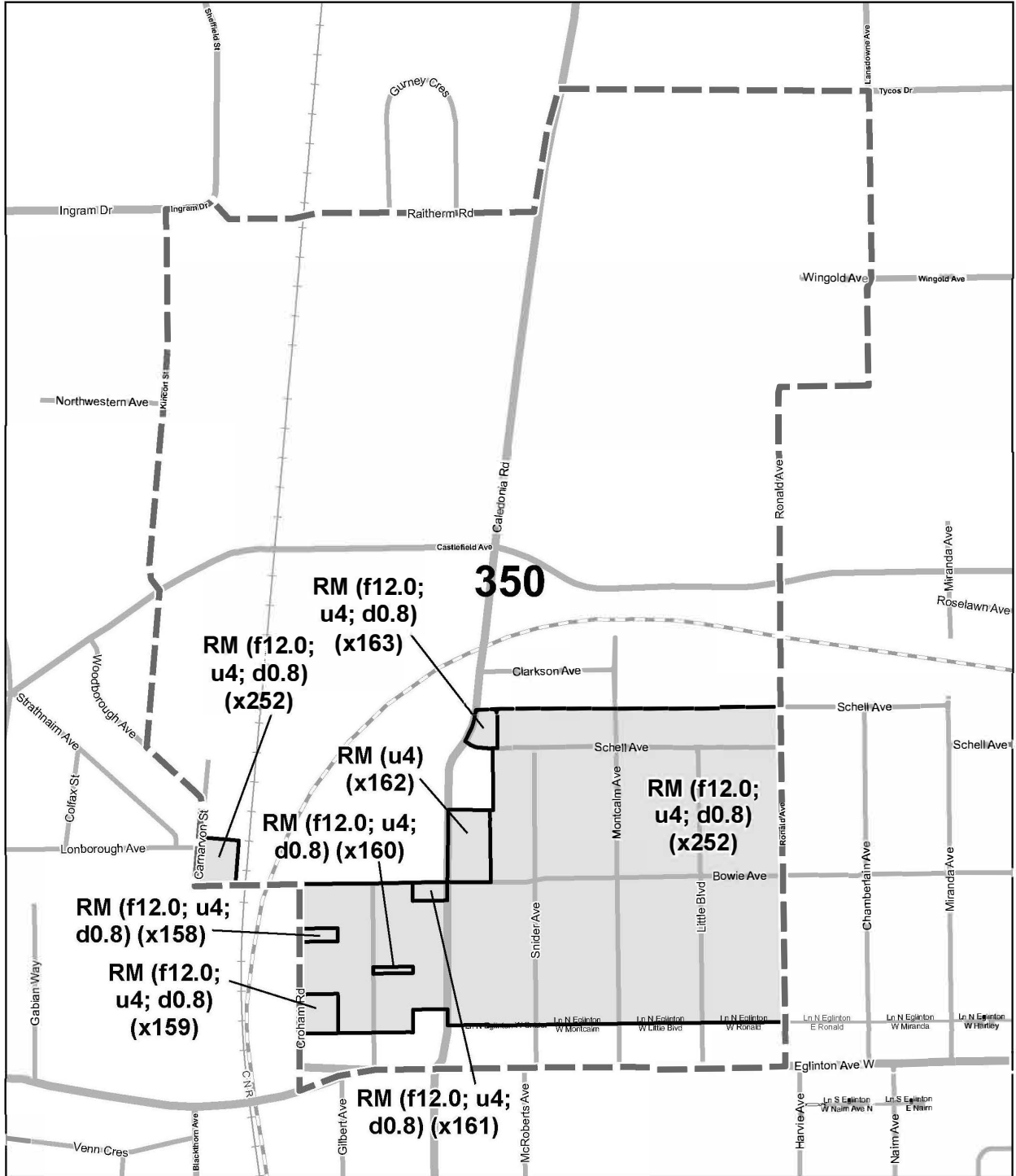
TORONTO City Planning

RM/R/RT Zone Amendments

April 4, 2023

-  Lands zoned RM/R/RT subject to zone label amendments
-  Map tile boundary





RM/R/RT Zone Amendments

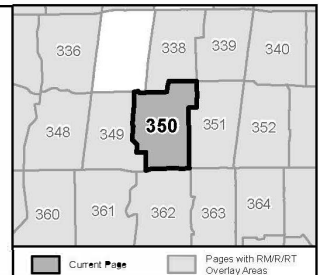
April 4, 2023

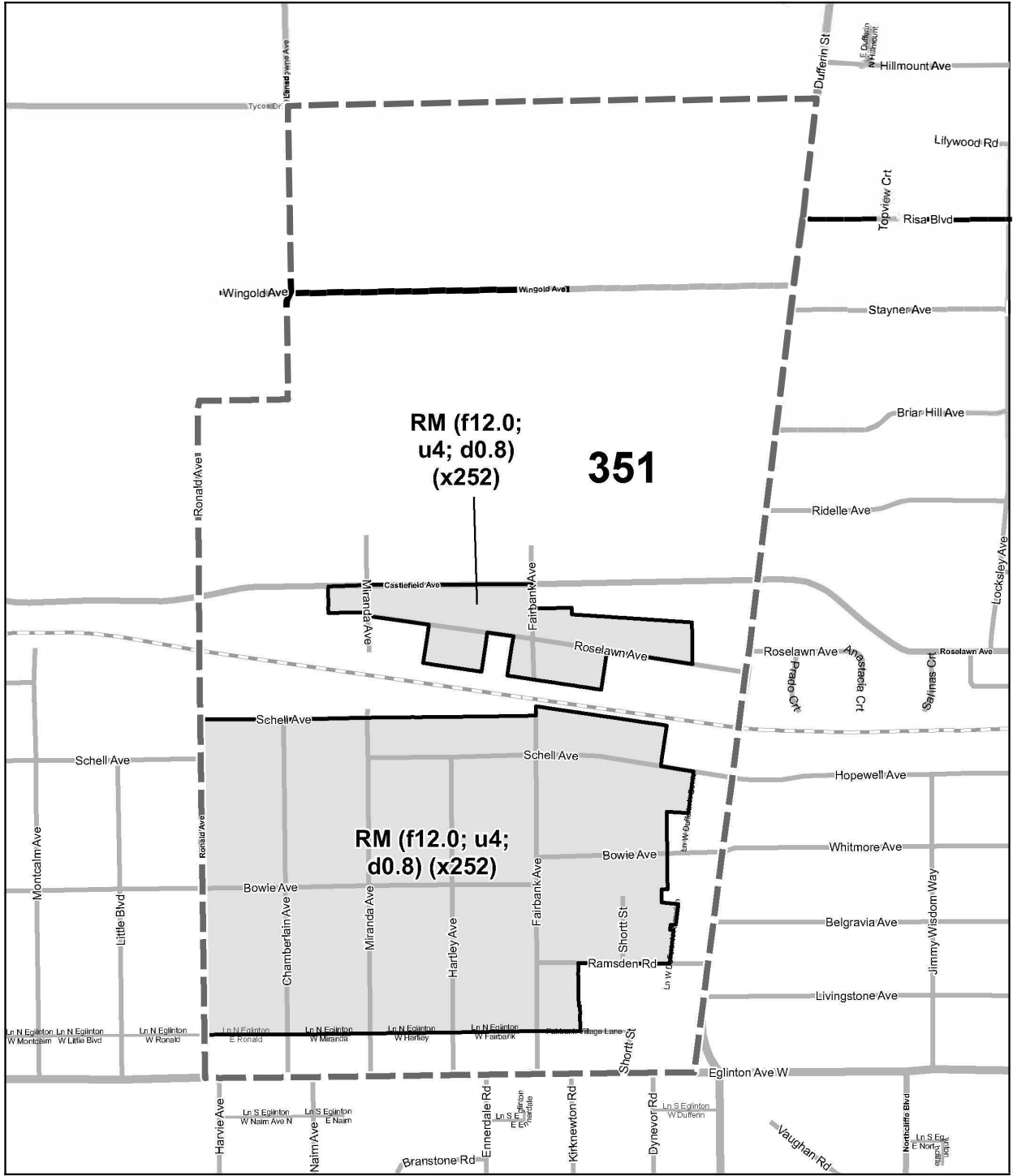


Lands zoned RM/R/RT subject to zone label amendments



Map tile boundary





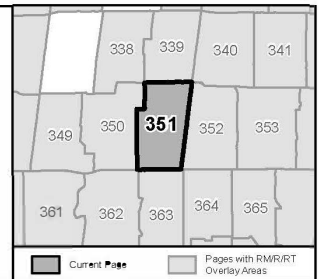



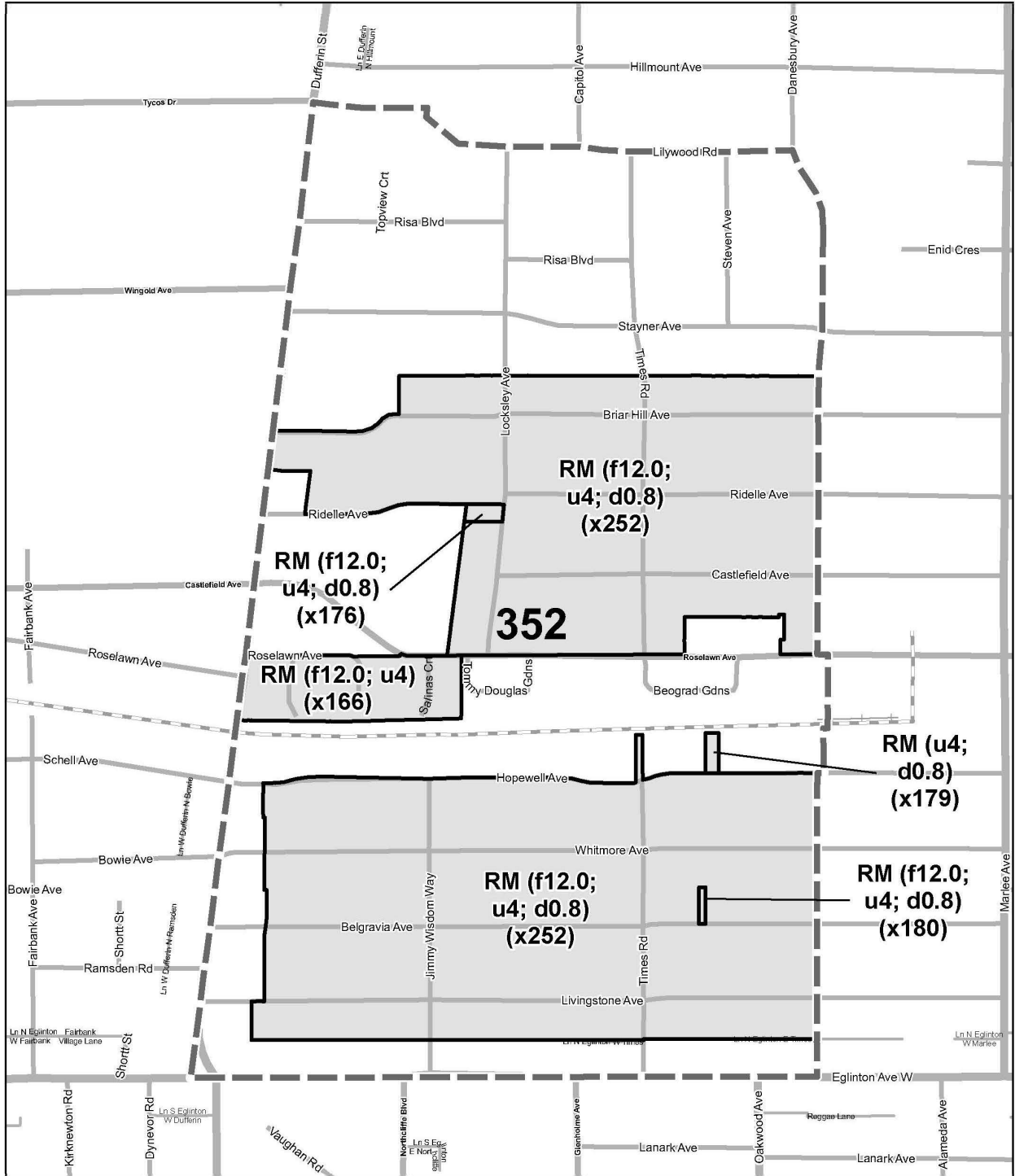
TORONTO City Planning

RM/R/RT Zone Amendments

April 4, 2023

-  Lands zoned RM/R/RT subject to zone label amendments
-  Map tile boundary





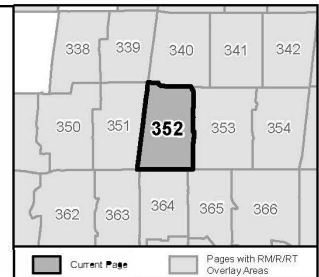
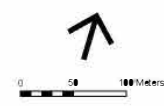


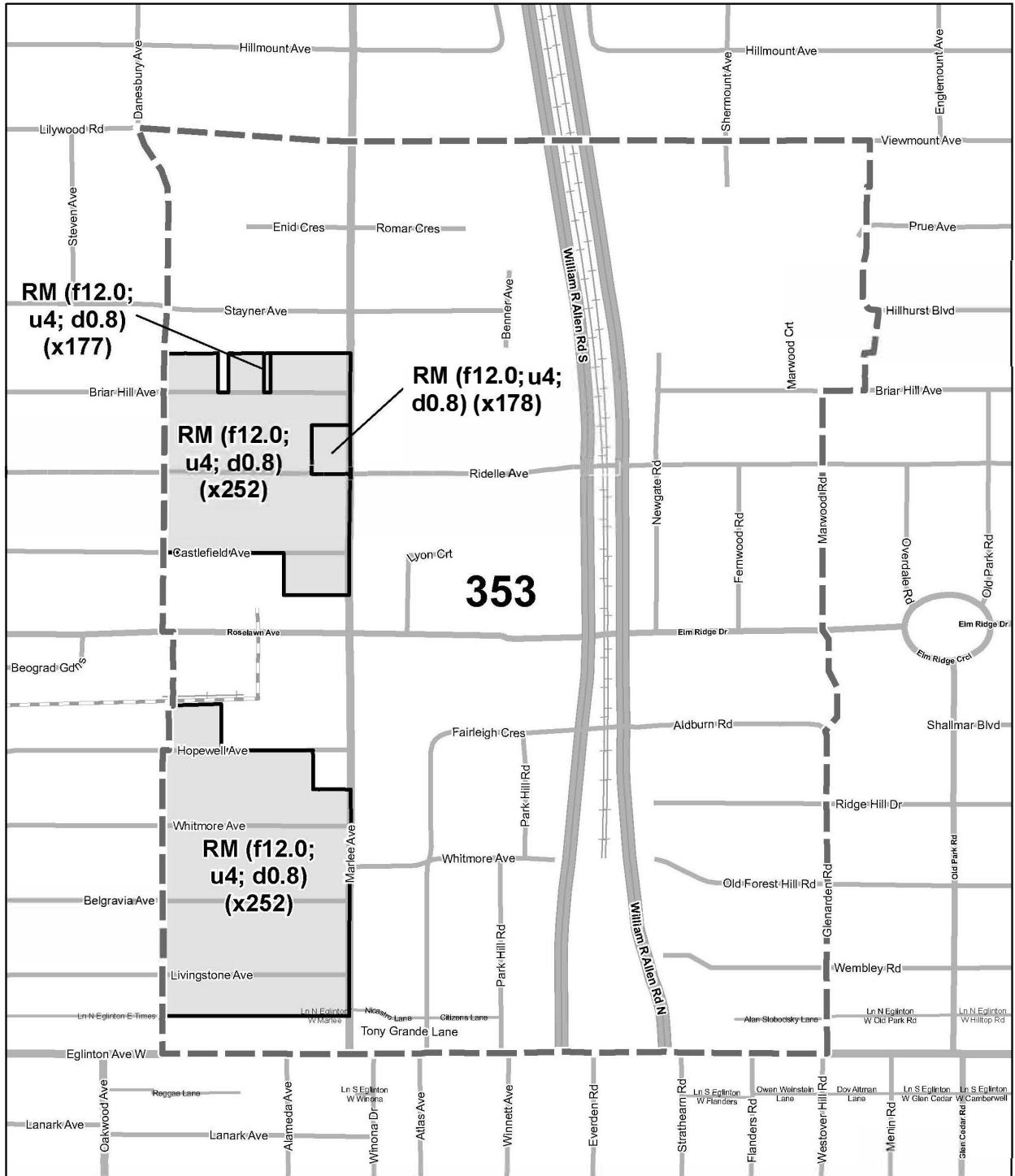
TORONTO City Planning

RM/R/RT Zone Amendments

April 4, 2023

-  Lands zoned RM/R/RT subject to zone label amendments
-  Map tile boundary





TORONTO City Planning

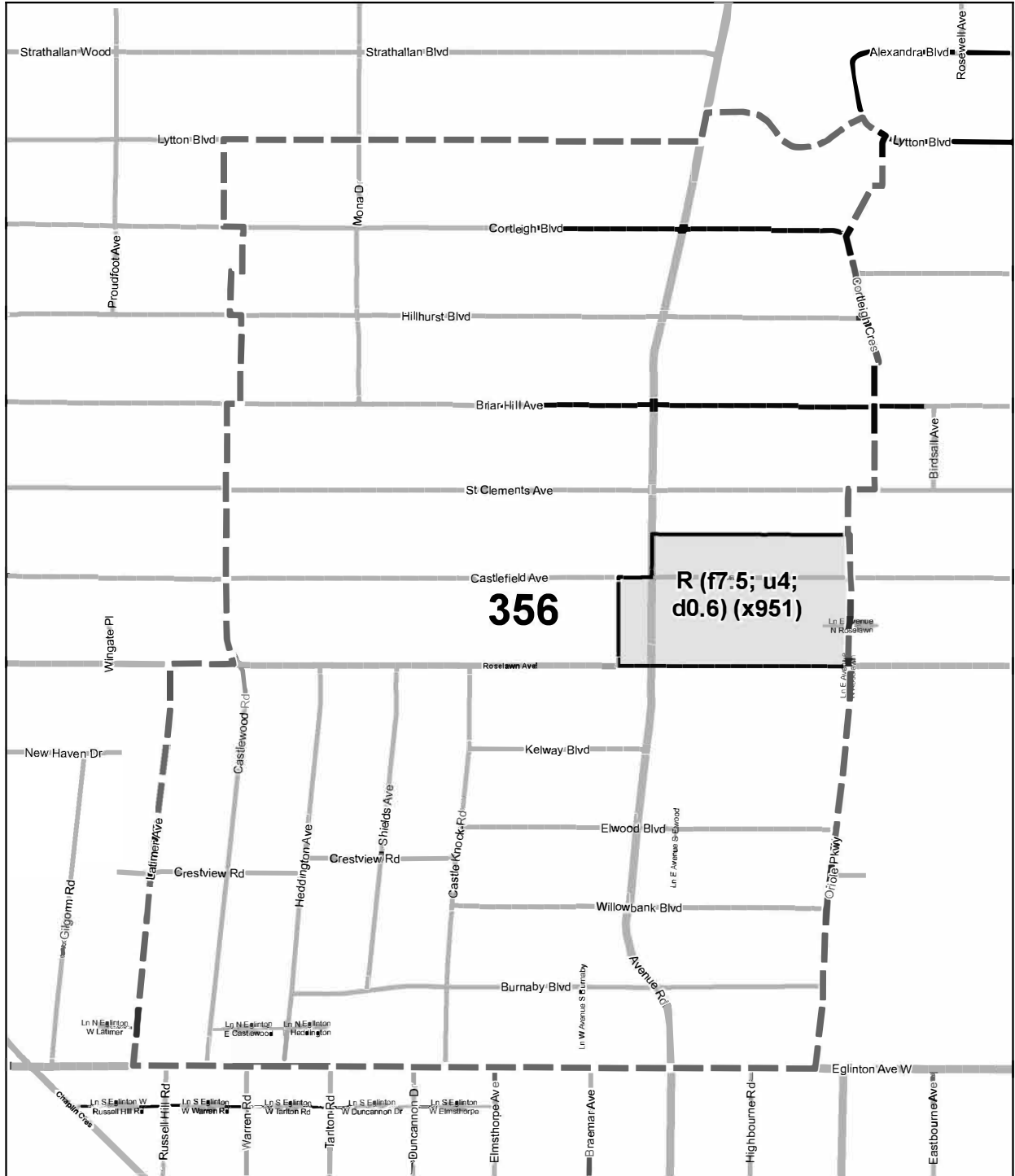
RM/R/RT Zone Amendments

April 4, 2023

- Lands zoned RM/R/RT subject to zone label amendments
- Map tile boundary

339	340	341	342	348
351	352	353	354	355
363	364	365	366	367



Current Page
 Pages with RM/R/RT Overlay Areas

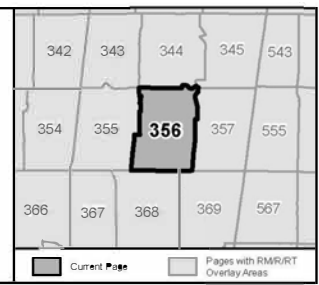
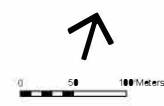


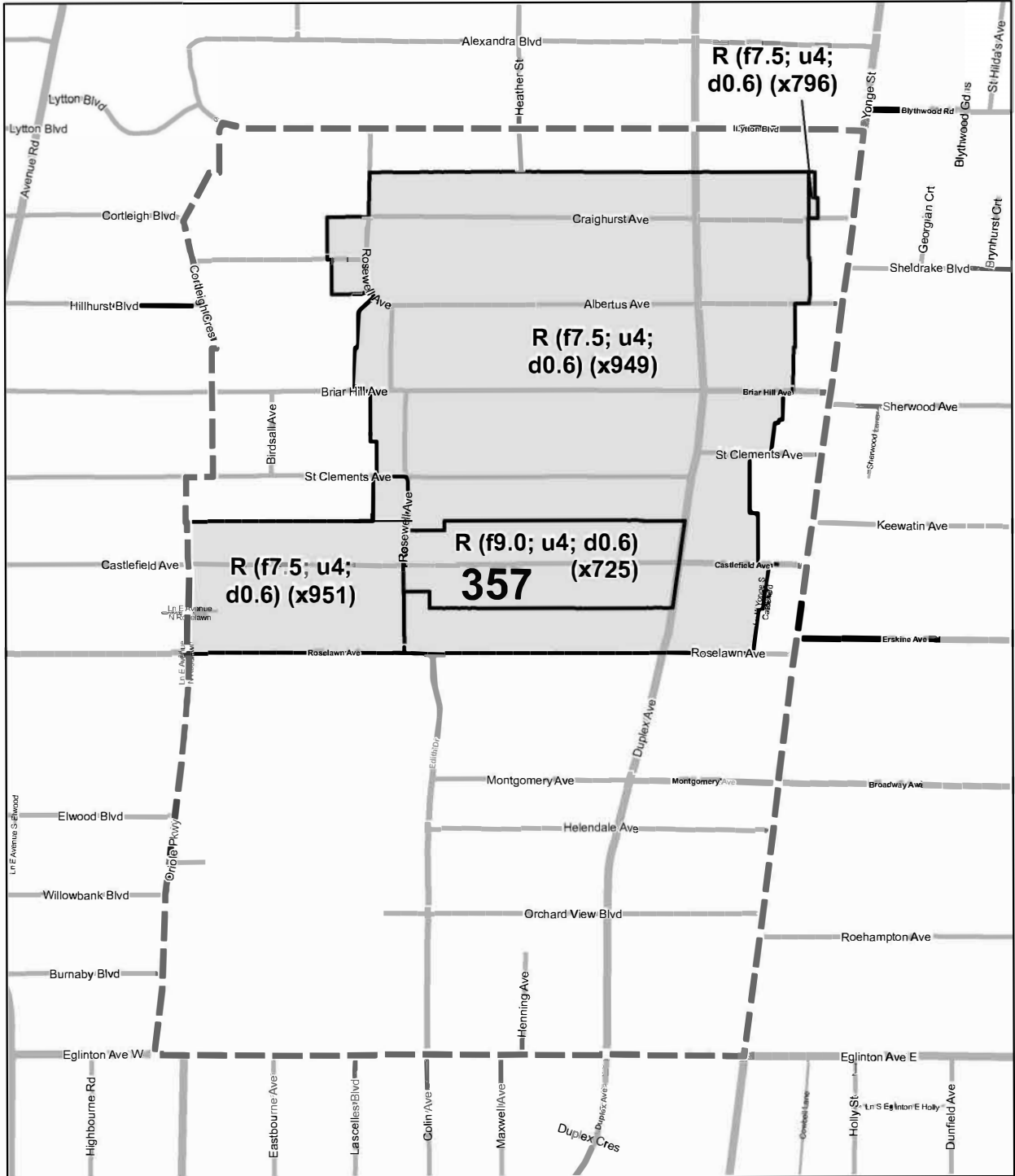
TORONTO City Planning

RM/R/RT Zone Amendments

April 4, 2023

-  Lands zoned RM/R/RT subject to zone label amendments
-  Map tile boundary





TORONTO City Planning

RMR/RT Zone Amendments

April 4, 2023

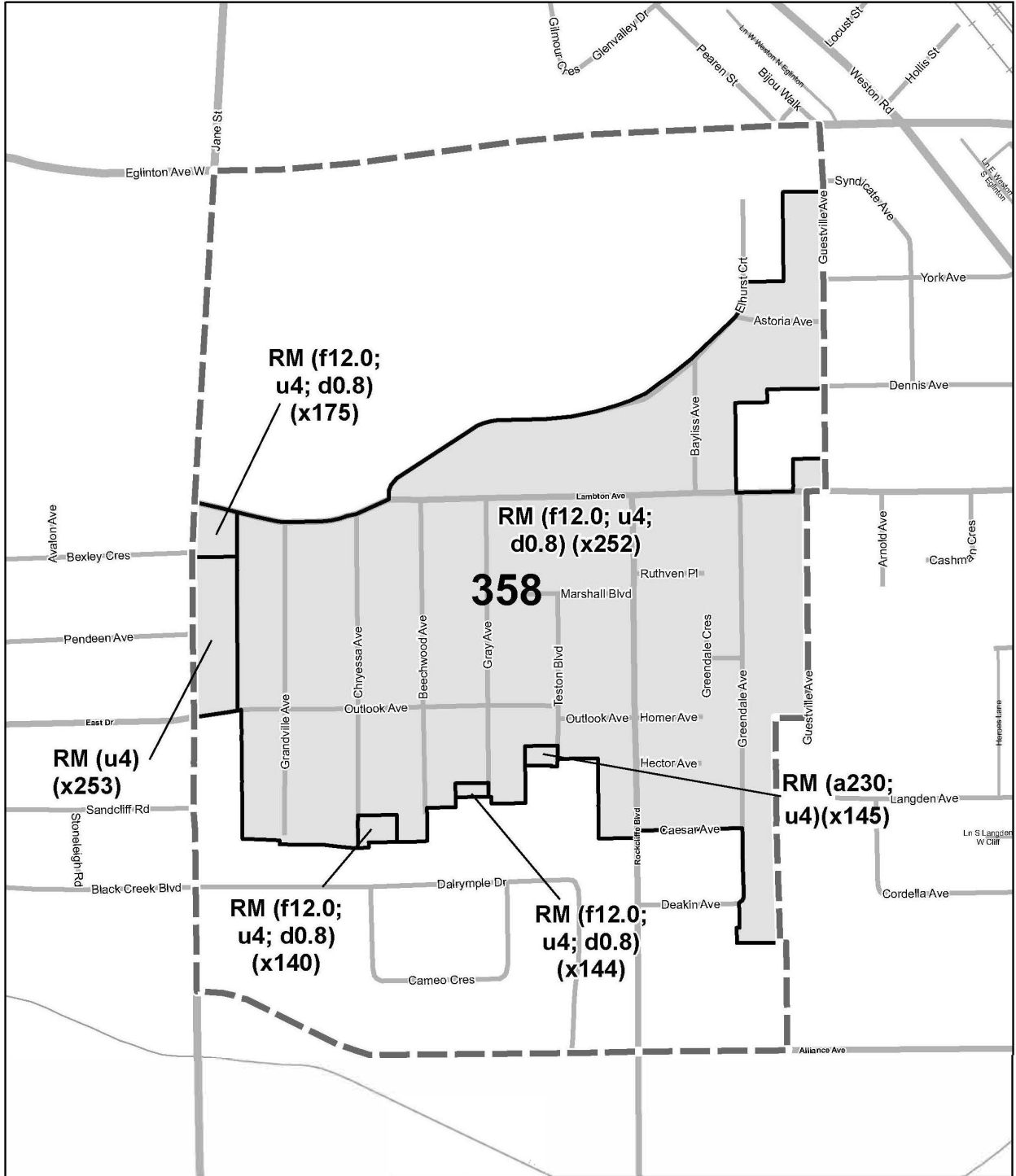
Lands zoned RM/R/RT subject to zone label amendments

Map tile boundary

343	344	345	543	544
355	356	357	555	556
367	368	369	567	568
			569	

Current Page Pages with RMR/RT Overlay Areas

0 50 100 Meters



TORONTO City Planning

RM/R/RT Zone Amendments

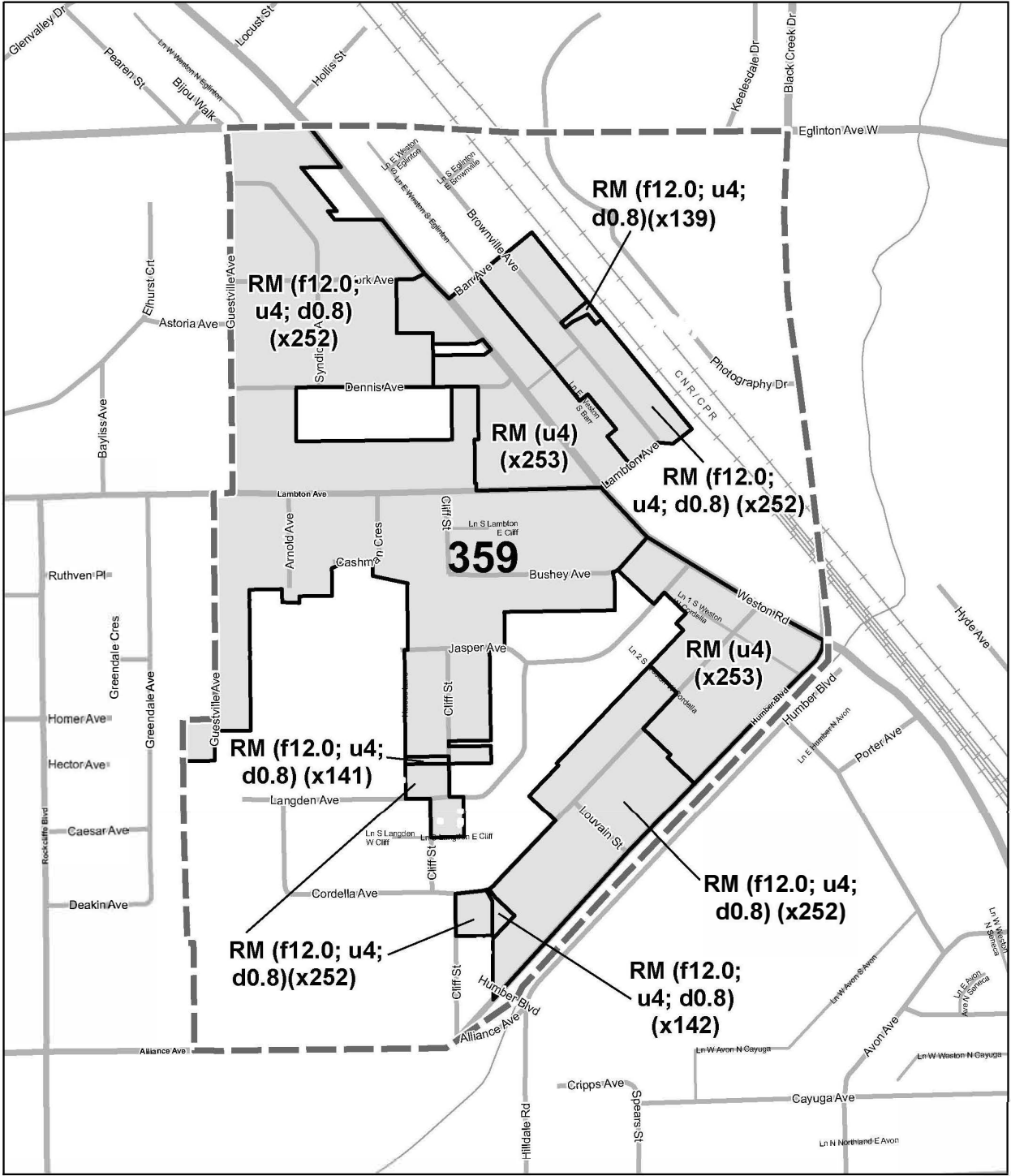
April 4, 2023

Lands zoned RM/R/RT subject to zone label amendments

Map tile boundary

125 126 346 347 348
139 140 **358** 359 360
152 153 370 371 372

Current Page Pages with RM/R/RT Overlay Areas

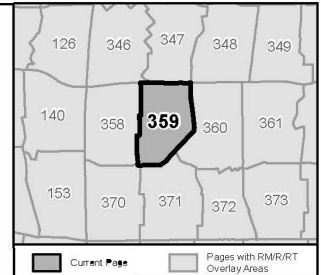
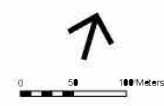


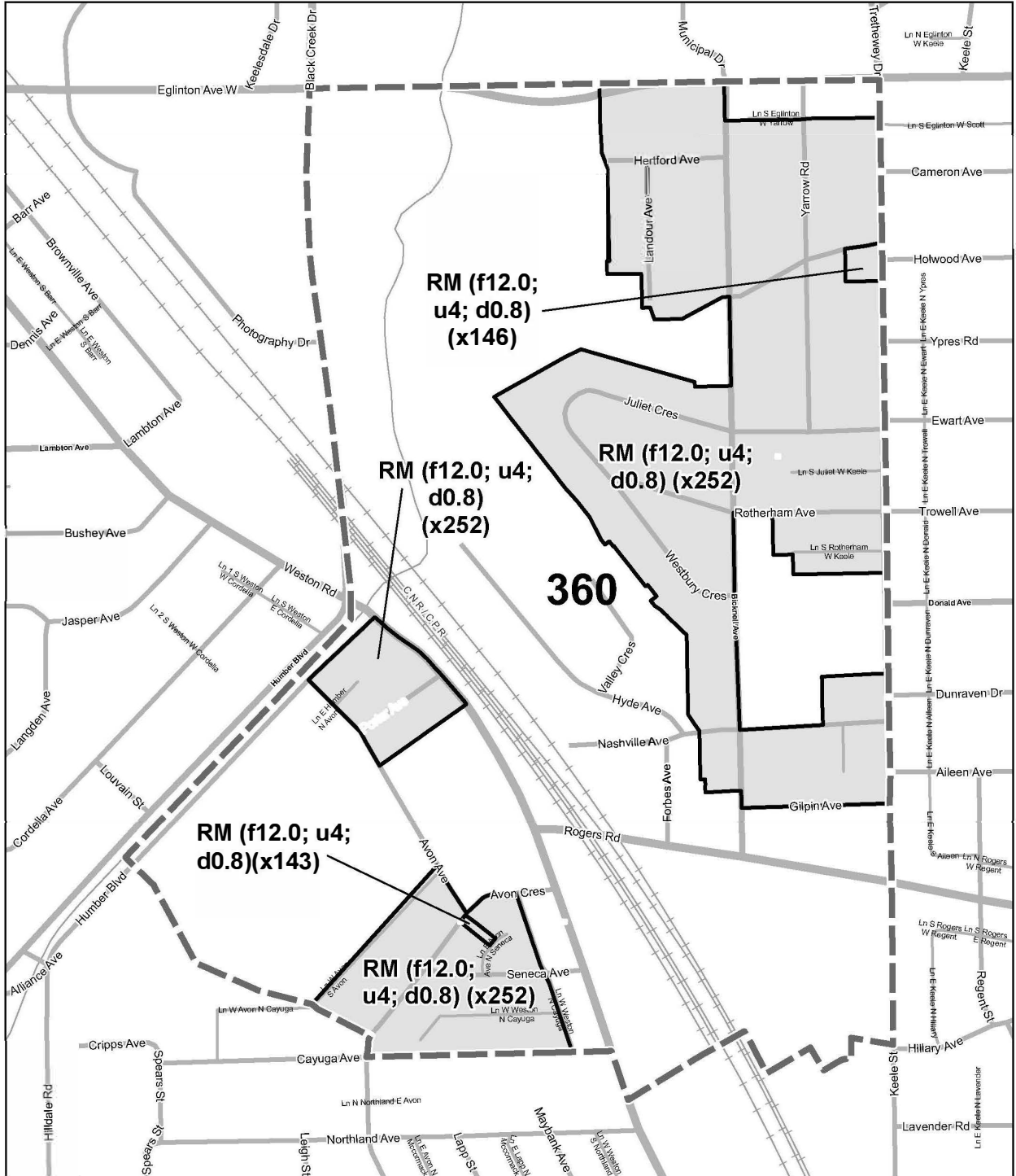
TORONTO City Planning

RM/R/RT Zone Amendments

April 4, 2023

- Lands zoned RM/R/RT subject to zone label amendments
- Map tile boundary



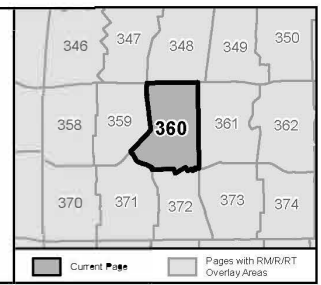
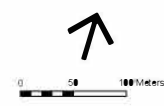


TORONTO City Planning

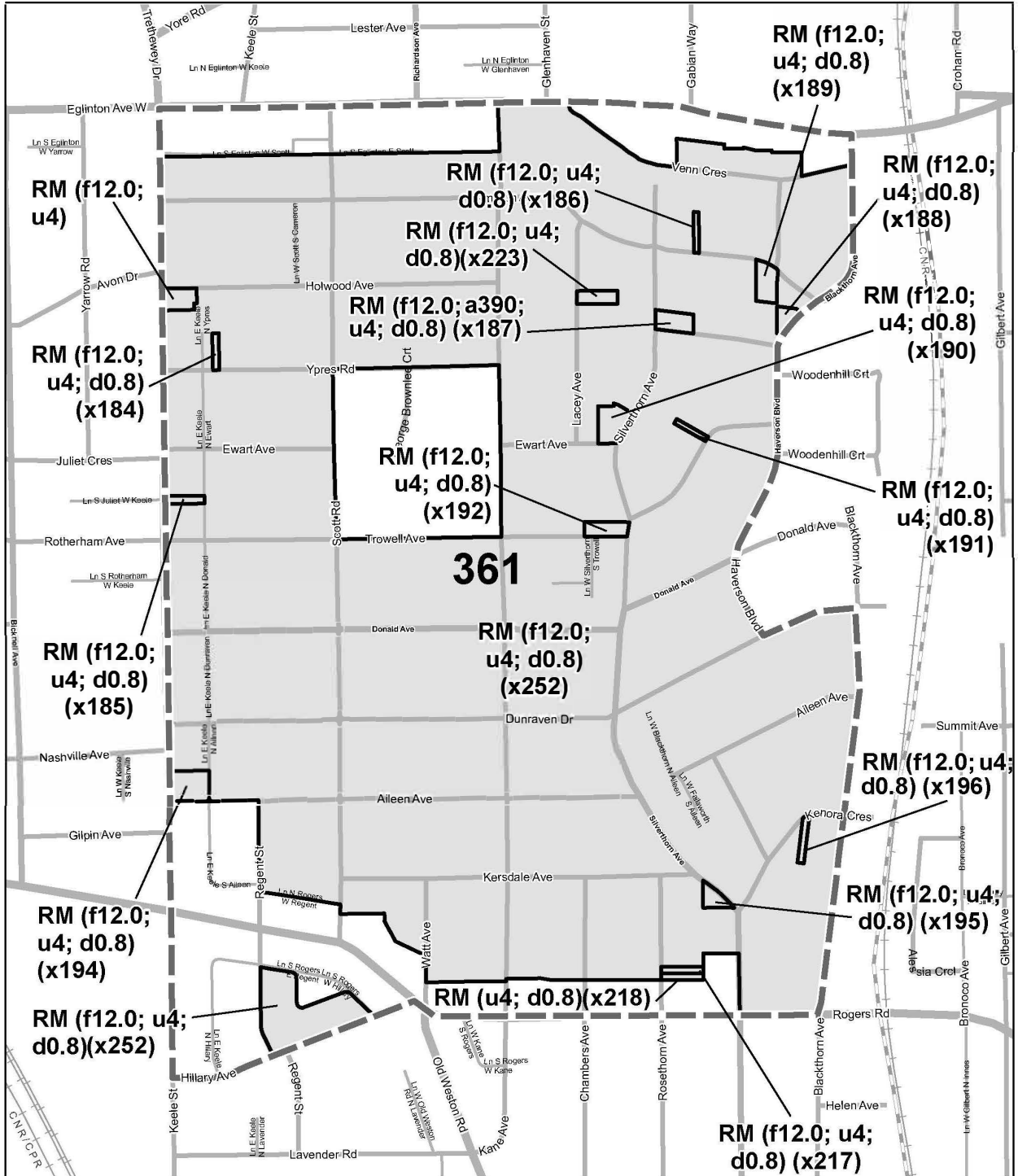
RM/R/RT Zone Amendments

April 4, 2023

- Lands zoned RM/R/RT subject to zone label amendments
- Map tile boundary



Current Page Pages with RM/R/RT Overlay Areas

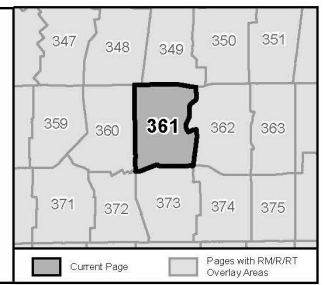
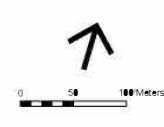


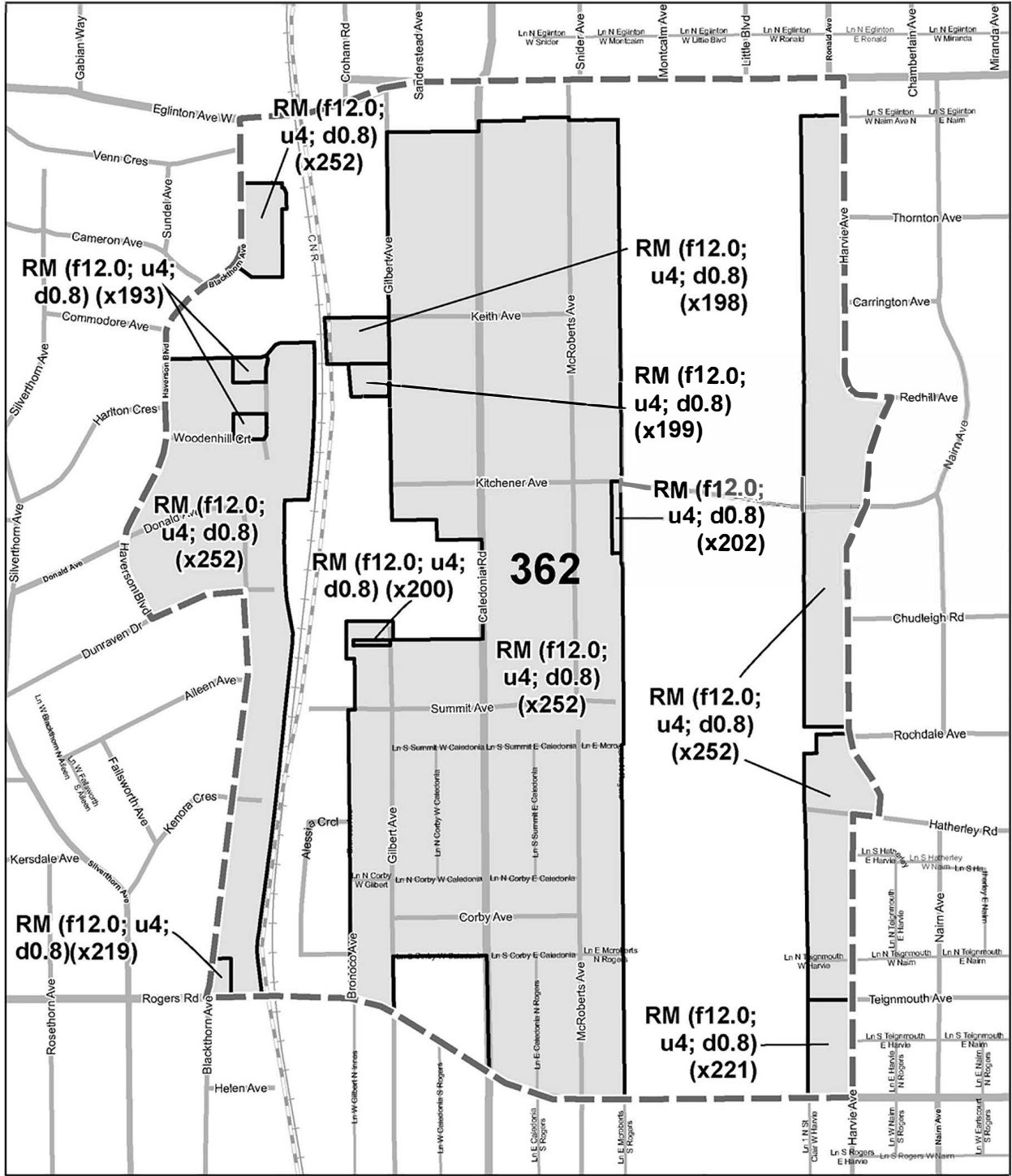
TORONTO City Planning

RM/R/RT Zone Amendments

April 4, 2023

- Lands zoned RM/R/RT subject to zone label amendments
- Map tile boundary





TORONTO City Planning

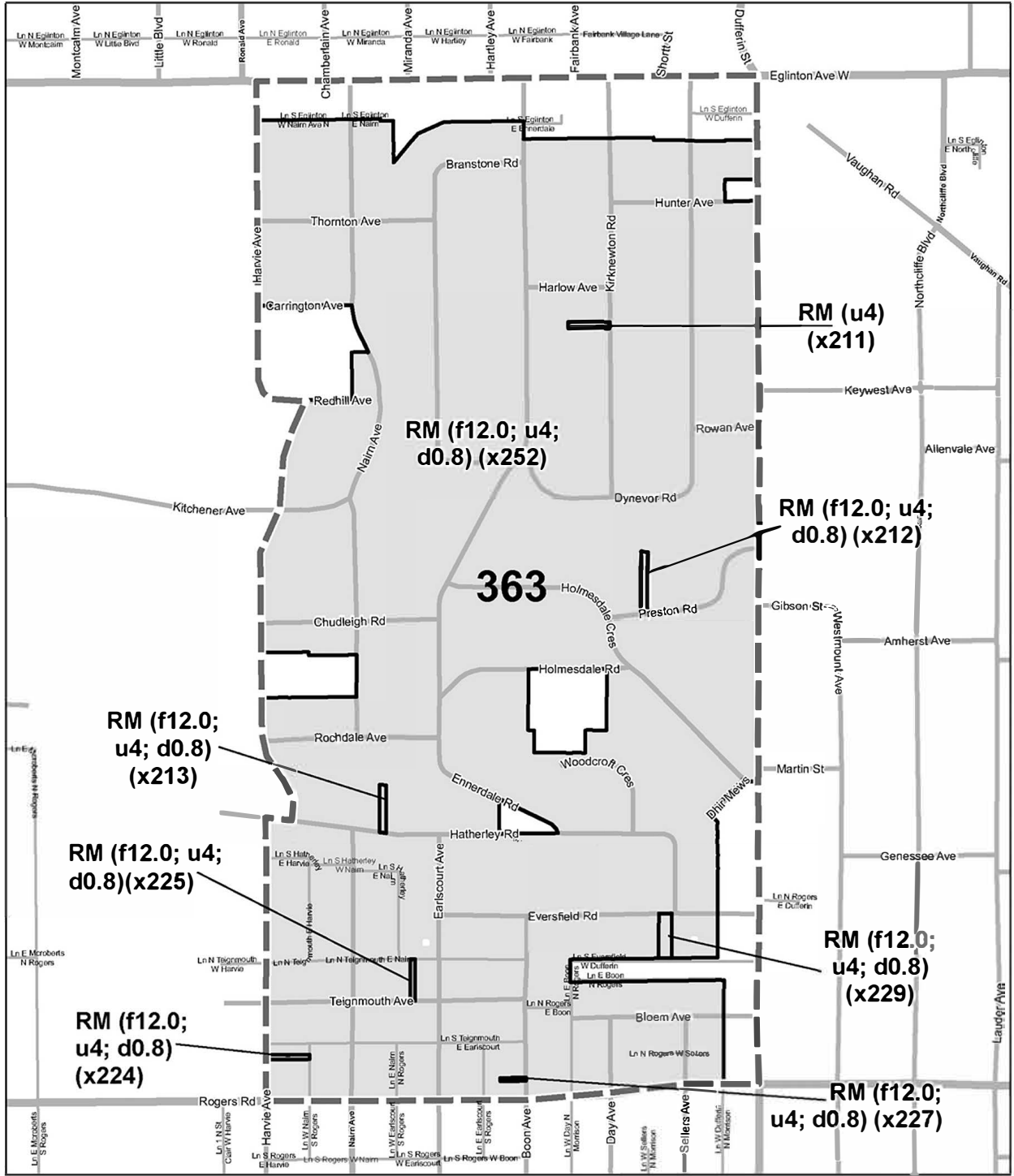
RM/R/RT Zone Amendments

April 4, 2023

Lands zoned RM/R/RT subject to zone label amendments

Map tile boundary



Legend: Current Page Pages with RM/R/RT Overlay Areas

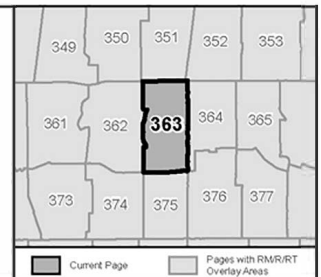
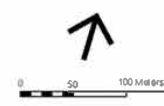


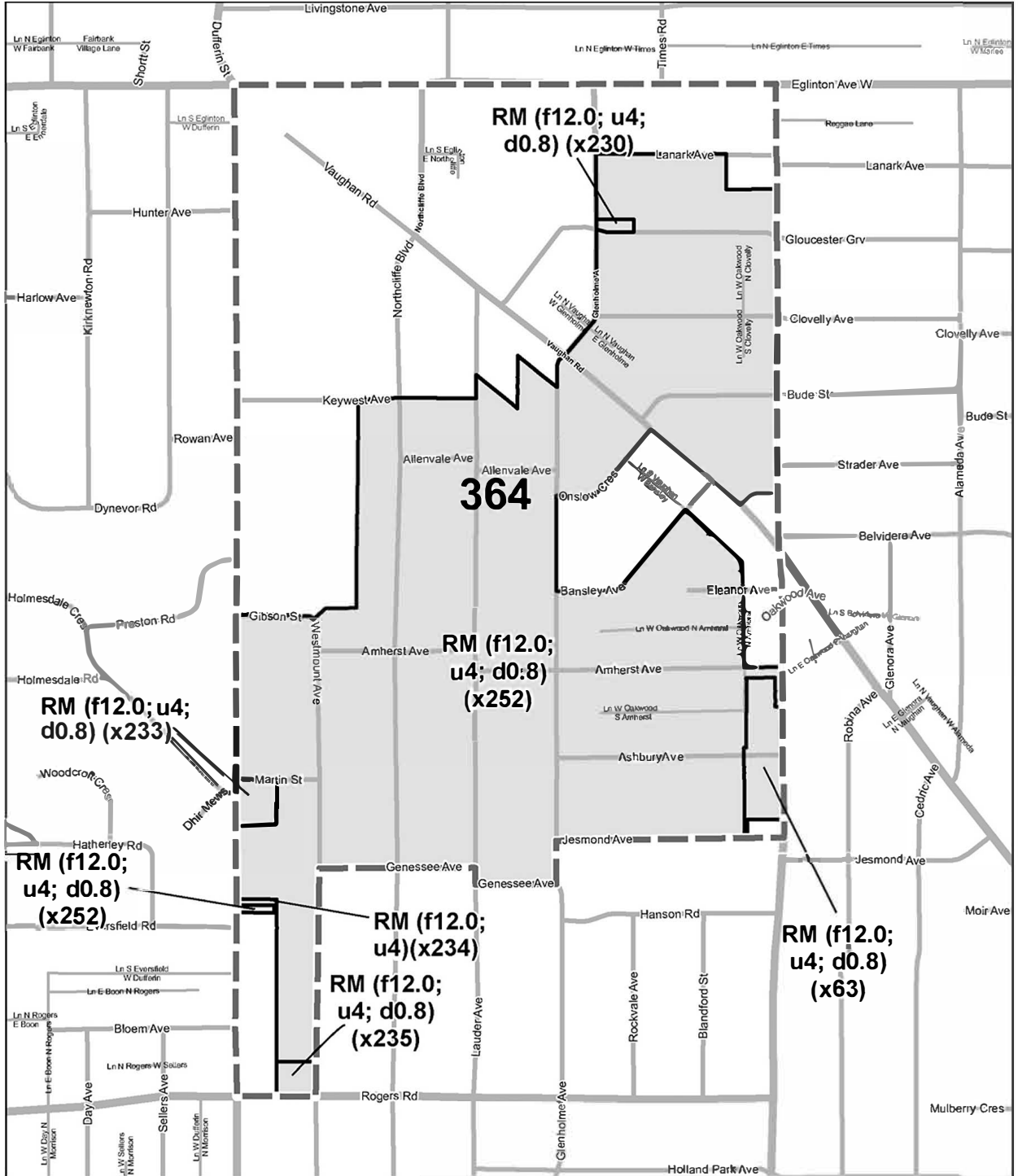
TORONTO City Planning

RM/R/RT Zone Amendments

April 4, 2023

-  Lands zoned RM/R/RT subject to zone label amendments
-  Map tile boundary





TORONTO City Planning

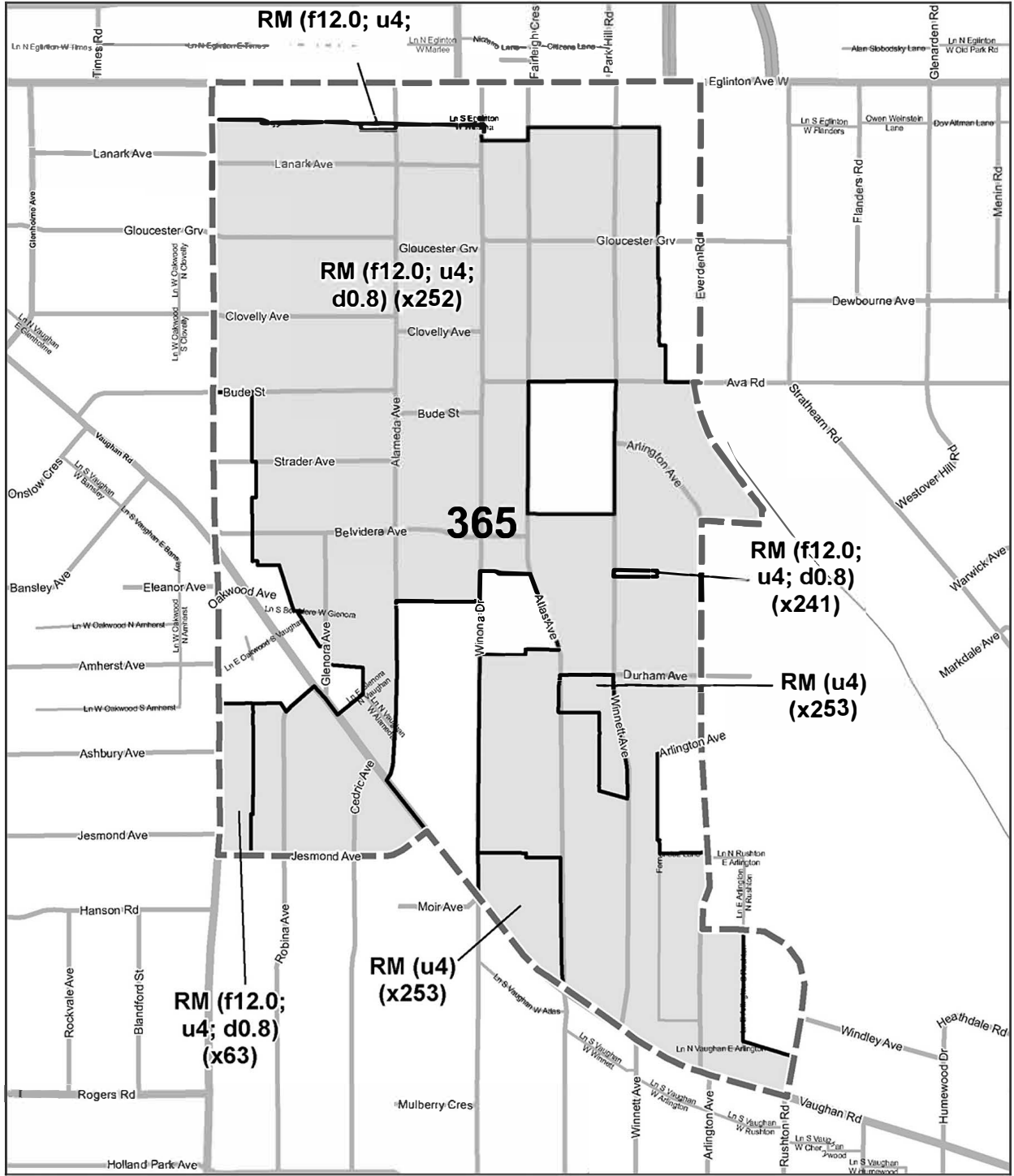
RM/R/RT Zone Amendments

April 4, 2023

Lands zoned RM/R/RT subject to zone label amendments

Map tile boundary

Legend: Current Page Pages with RM/R/RT Overlay Areas



TORONTO City Planning

RM/R/RT Zone Amendments

April 4, 2023

Lands zoned RM/R/RT subject to zone label amendments

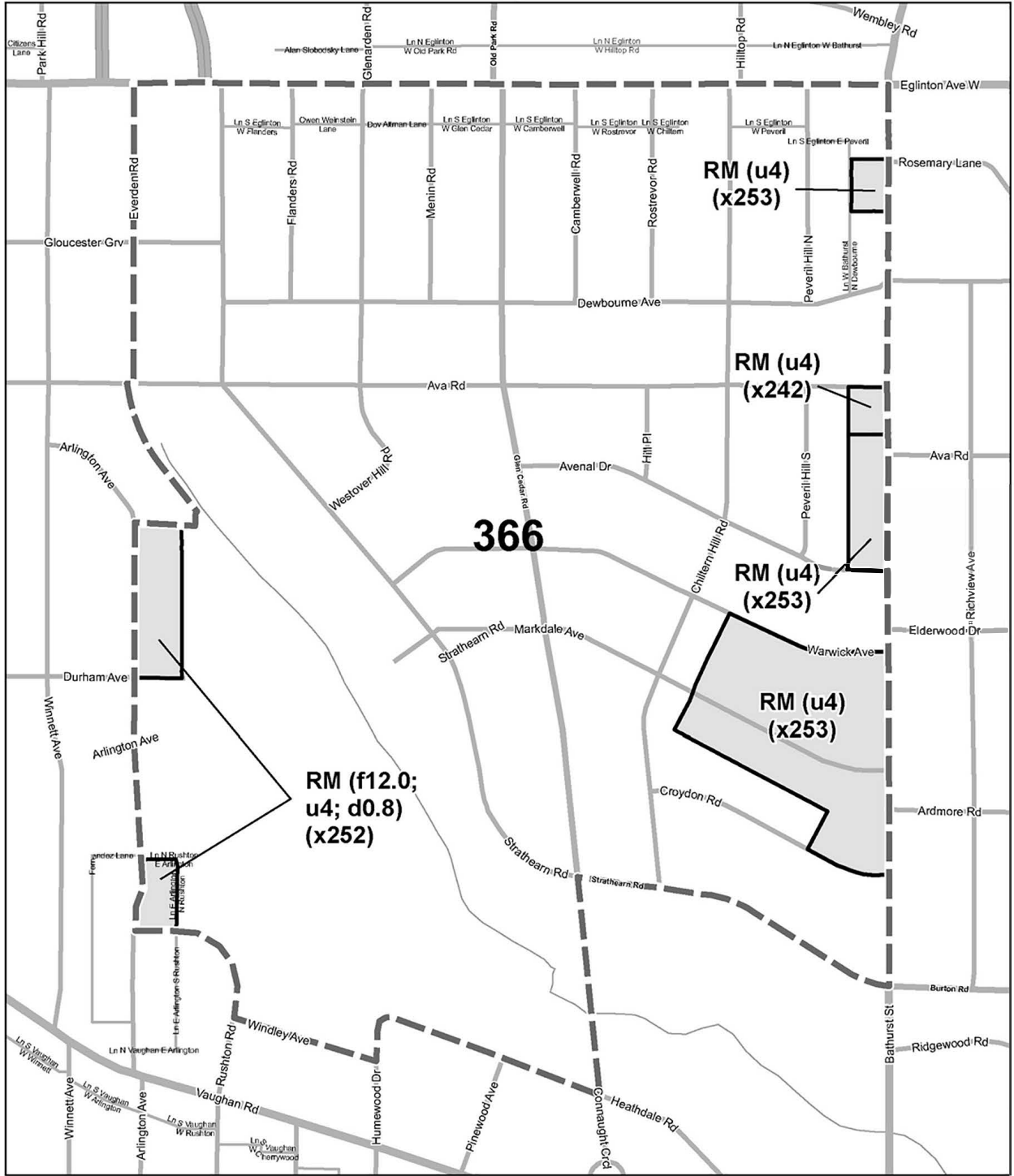
Map tile boundary

351	352	353	354	355
363	364	365	366	367
375	376	377	378	379

Current Page

Pages with RM/R/RT Overlay Areas

0 50 100 Meters



TORONTO City Planning

RM/R/RT Zone Amendments

April 4, 2023

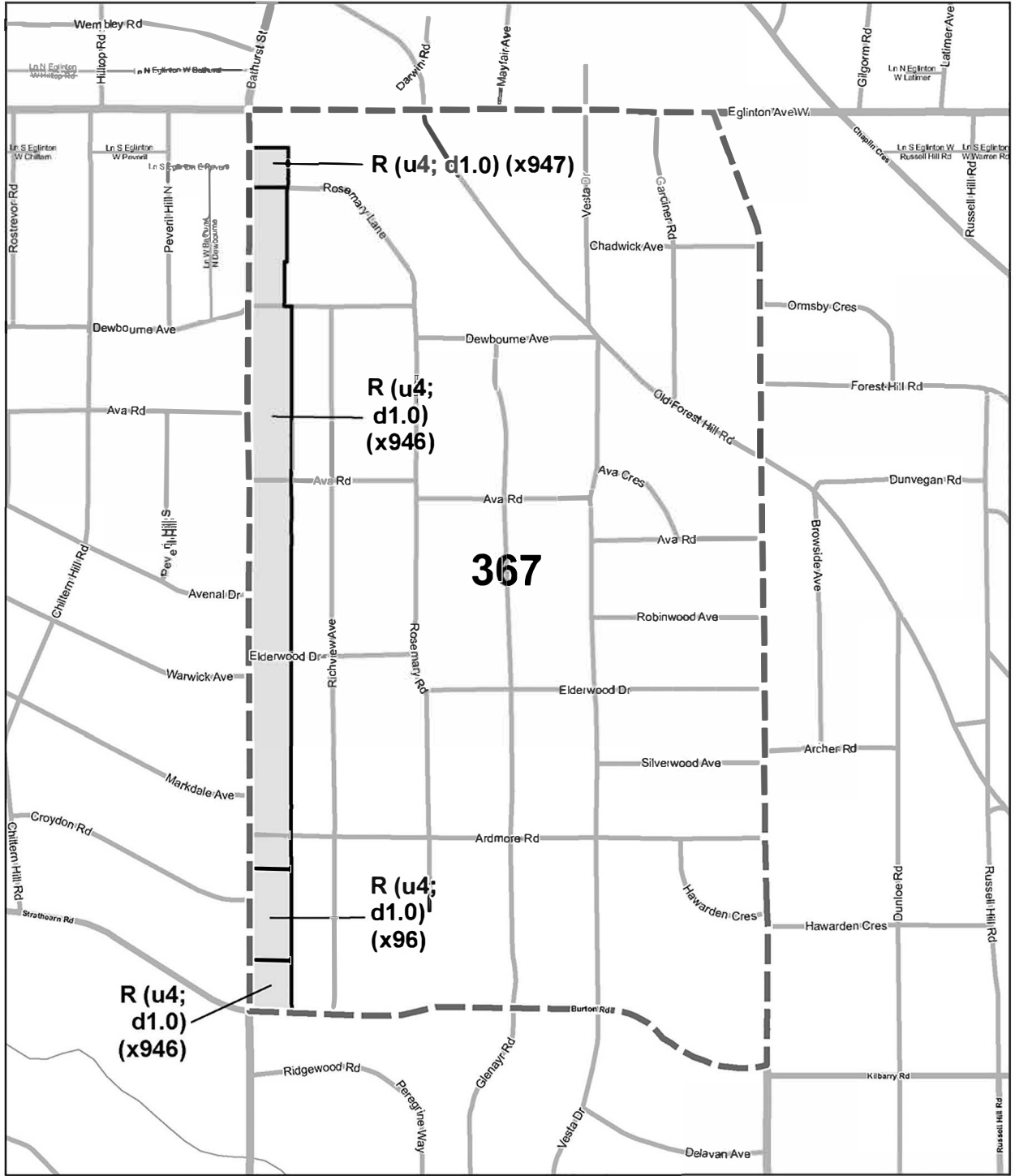
Lands zoned RM/R/RT subject to zone label amendments

Map tile boundary

352	353	354	355	356
364	365	366	367	368
376	377	378	379	380

Current Page



Pages with RM/R/RT Overlay Areas

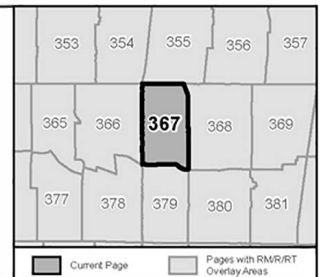
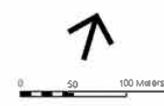


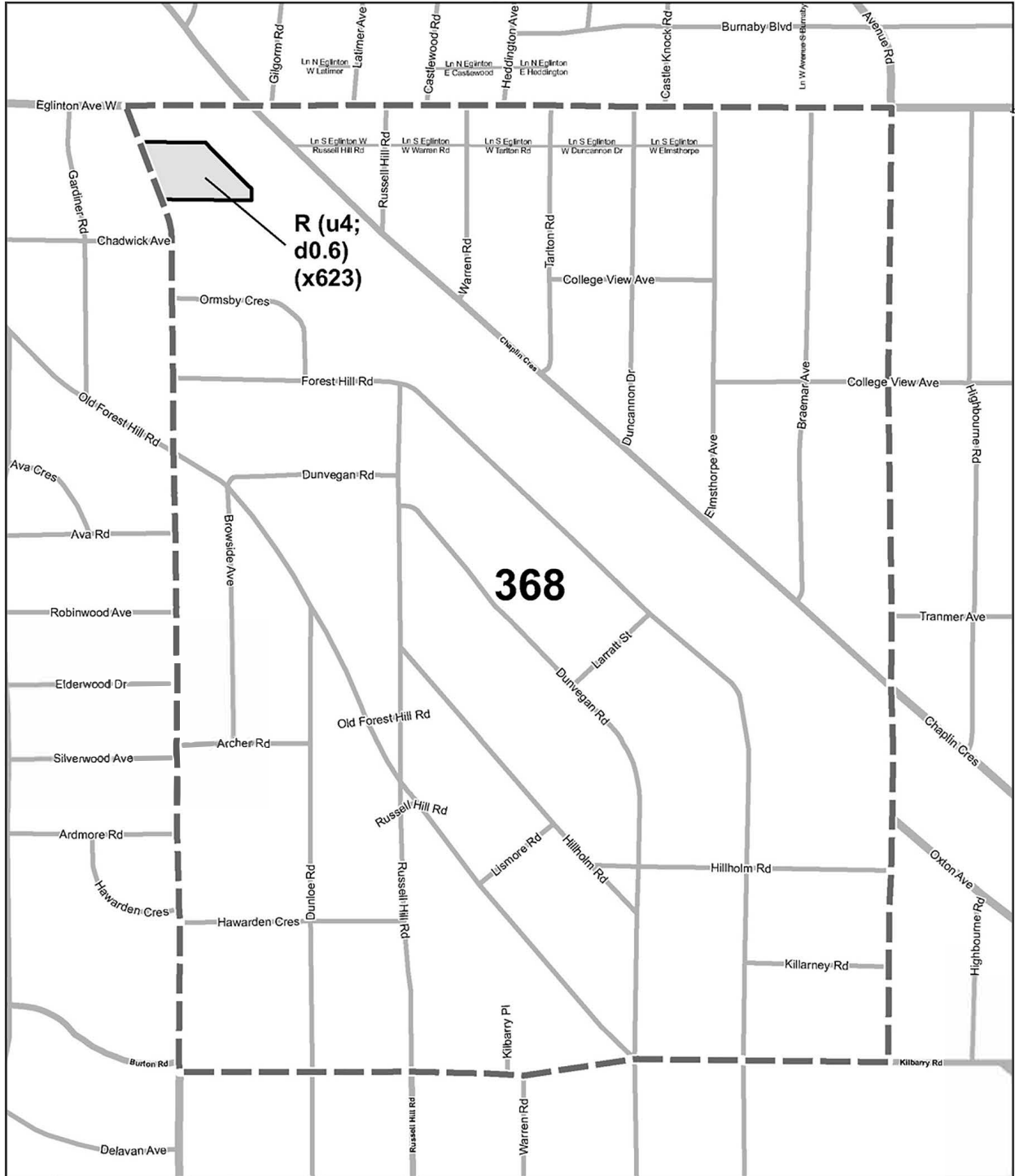
TORONTO City Planning

RM/R/RT Zone Amendments

April 4, 2023

-  Lands zoned RM/R/RT subject to zone label amendments
-  Map tile boundary





TORONTO City Planning

RM/R/RT Zone Amendments

April 4, 2023

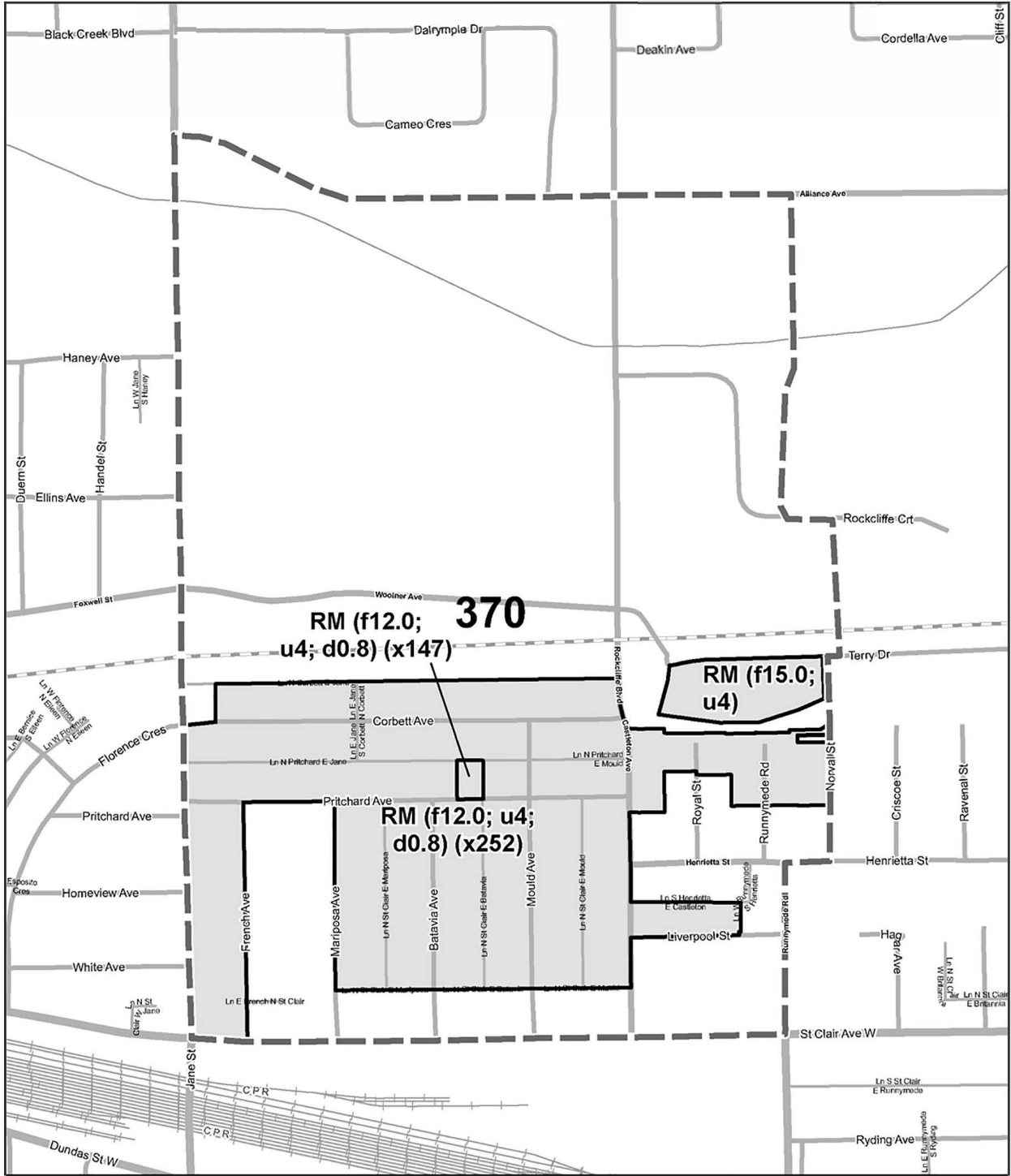
Lands zoned RM/R/RT subject to zone label amendments

Map tile boundary

354	355	356	357	555
366	367	368	300	567
378	379	380	381	579

Current Page
 Pages with RM/R/RT Overlay Areas



0 50 100 Meters

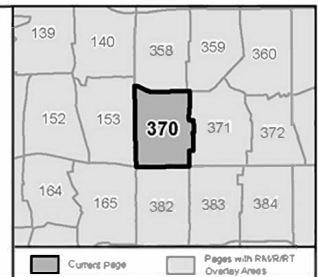


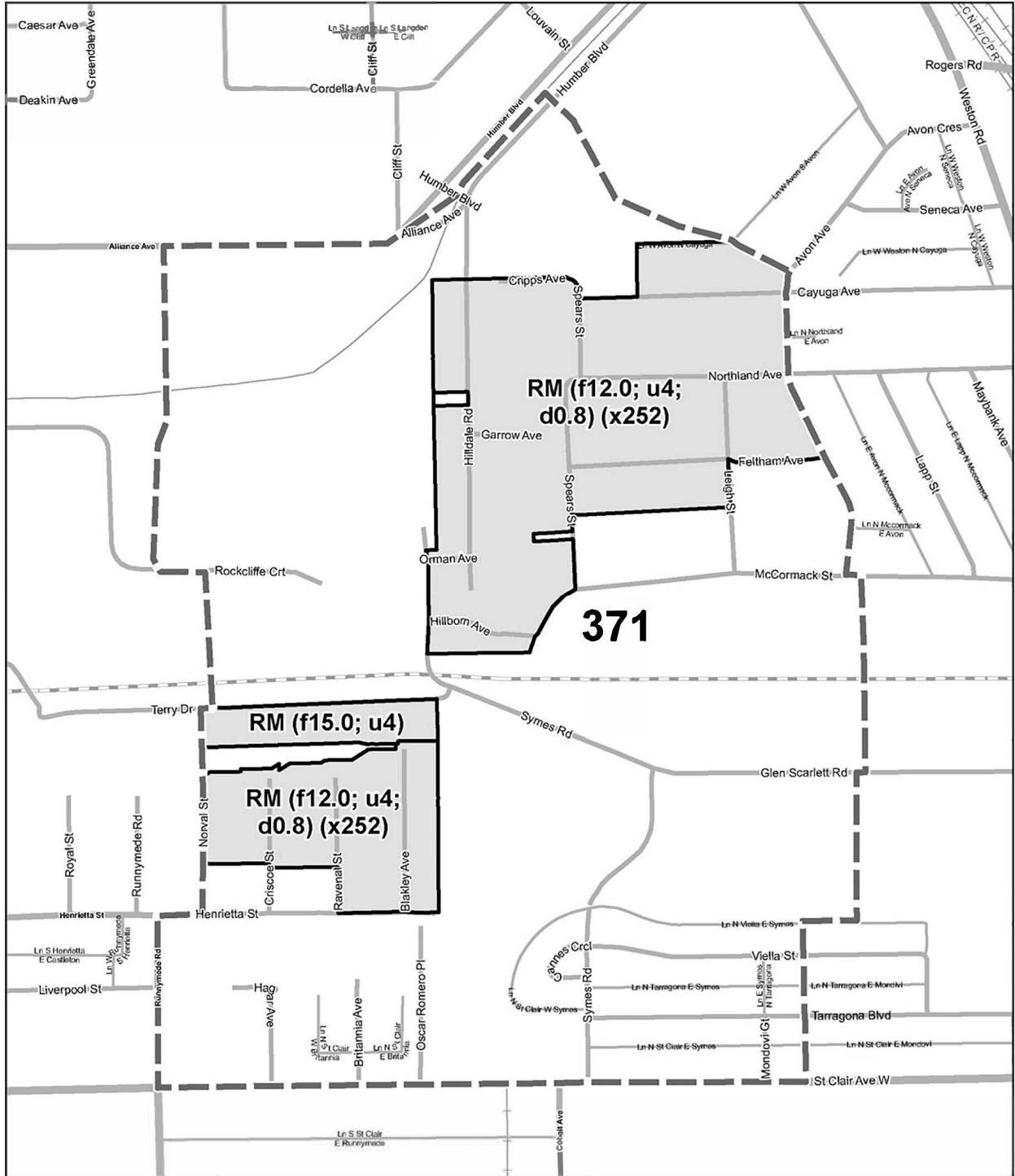
TORONTO City Planning

RM/R/RT Zone Amendments

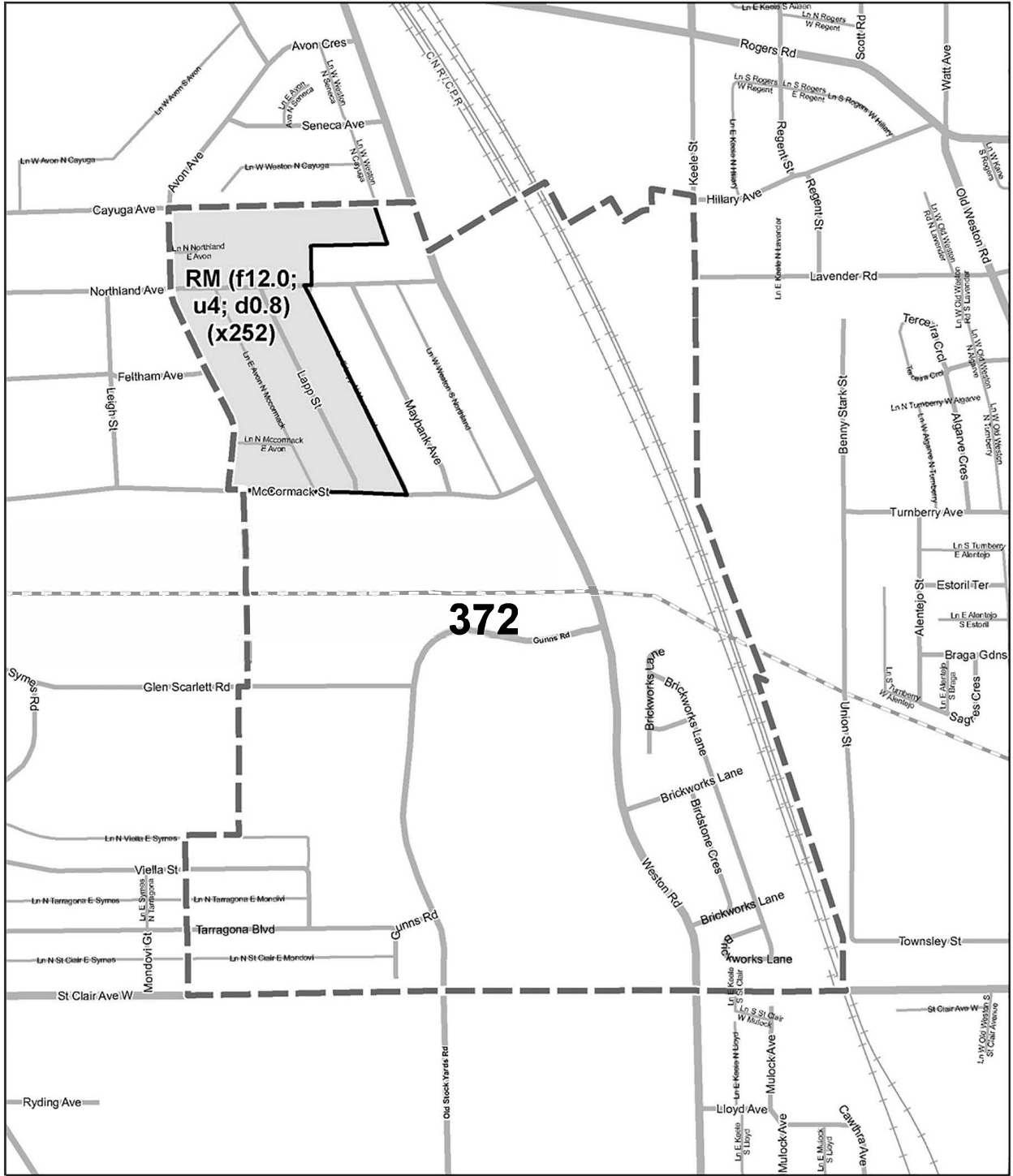
April 4, 2023

-  Lands zoned RM/R/RT subject to zone label amendments
-  Map tile boundary





	Lands zoned RM/R/RT subject to zone label amendments	
<p>RM/R/RT Zone Amendments</p>	Map tile boundary	
<p>April 4, 2023</p>		<p> Current Page Pages with RM/R/RT Overlay Areas </p>



TORONTO City Planning

RM/R/RT Zone Amendments

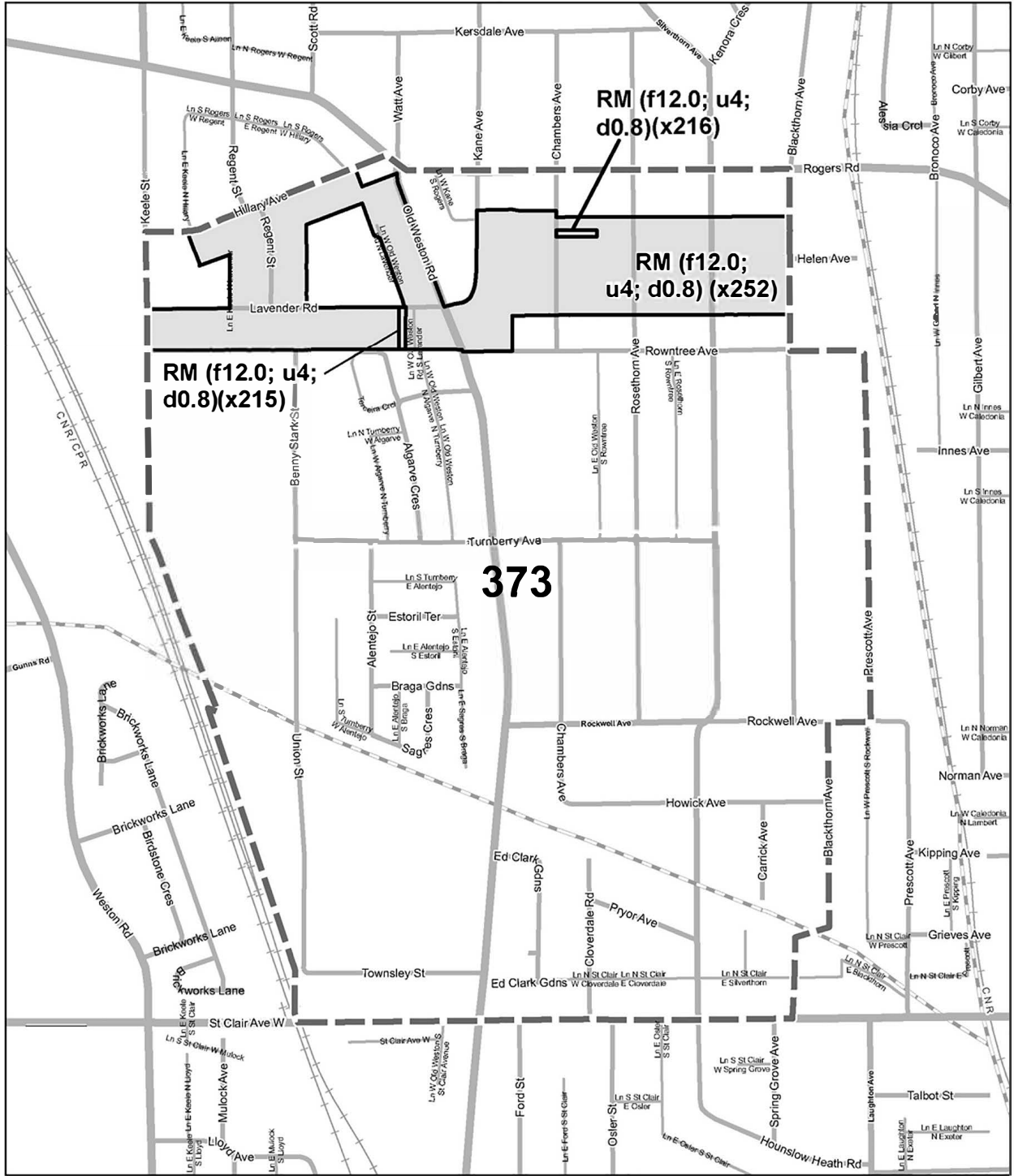
April 4, 2023

Lands zoned RM/R/RT subject to zone label amendments

Map tile boundary

358	359	360	361	362
370	371	372	373	374
382	383	384	385	386

Current Page
 Pages with RM/R/RT Overlay Areas



TORONTO City Planning

RM/R/RT Zone Amendments

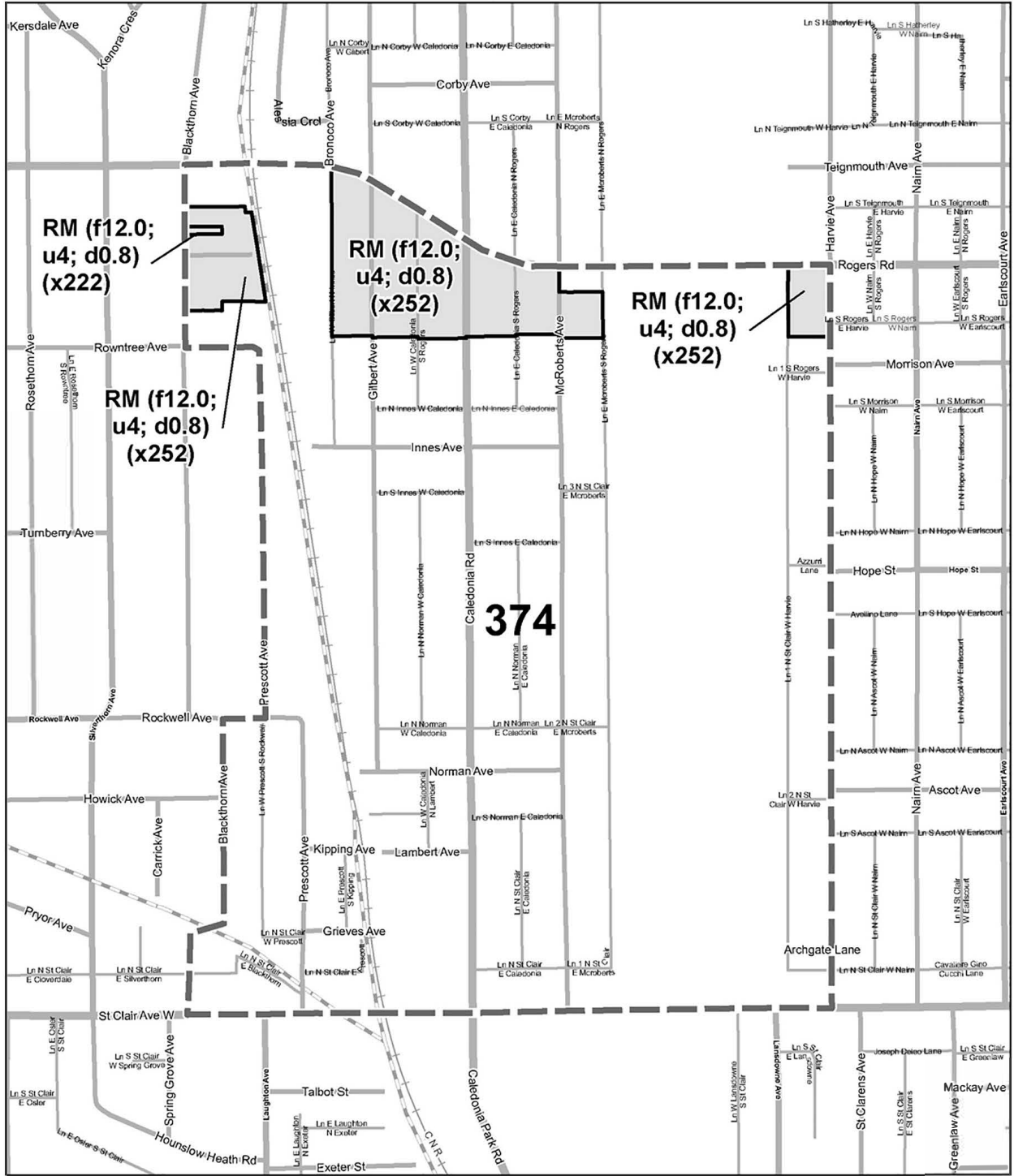
April 4, 2023

Lands zoned RM/R/RT subject to zone label amendments

Map tile boundary

Current Page
 Pages with RM/R/RT Overlay Areas



0 50 100 Meters

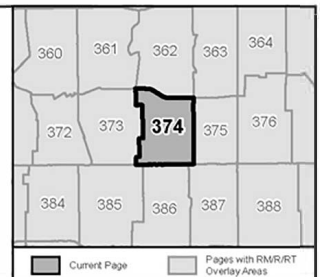


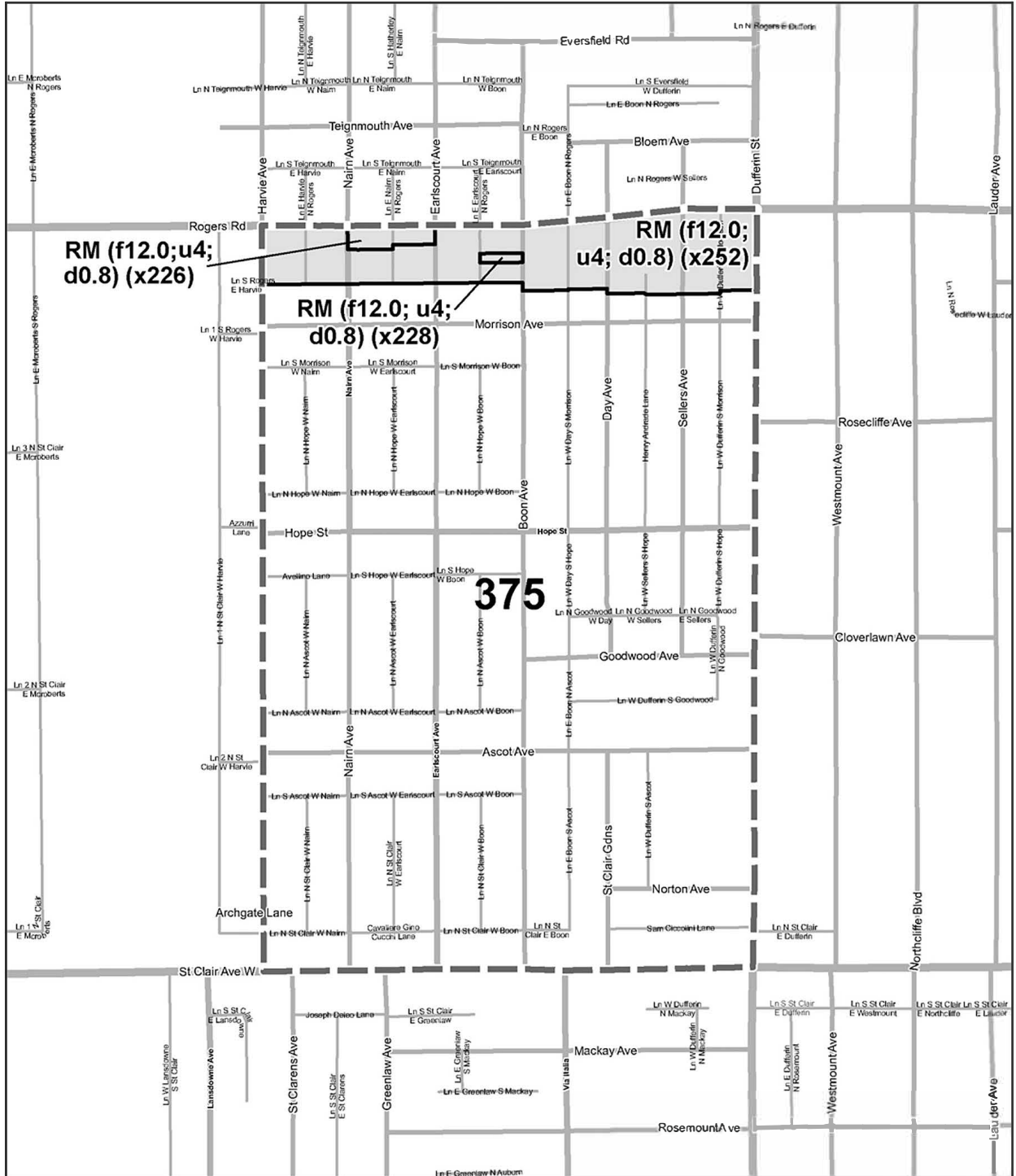
TORONTO City Planning

RM/R/RT Zone Amendments

April 4, 2023

-  Lands zoned RM/R/RT subject to zone label amendments
-  Map tile boundary





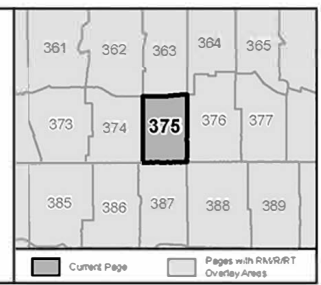
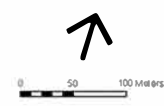


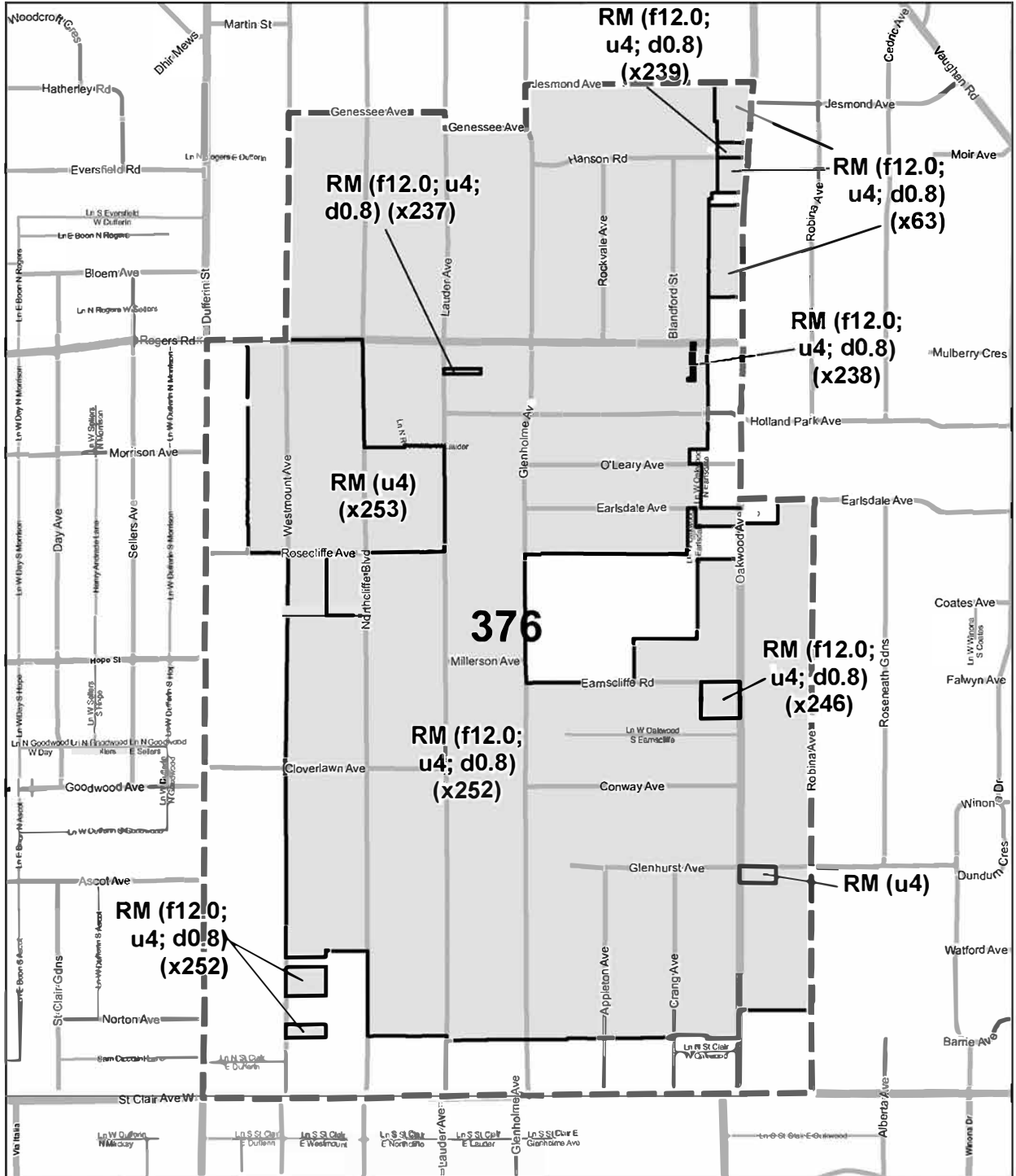
TORONTO City Planning

RM/R/RT Zone Amendments

April 4, 2023

-  Lands zoned RM/R/RT subject to zone label amendments
-  Map tile boundary





TORONTO City Planning

RM/R/RT Zone Amendments

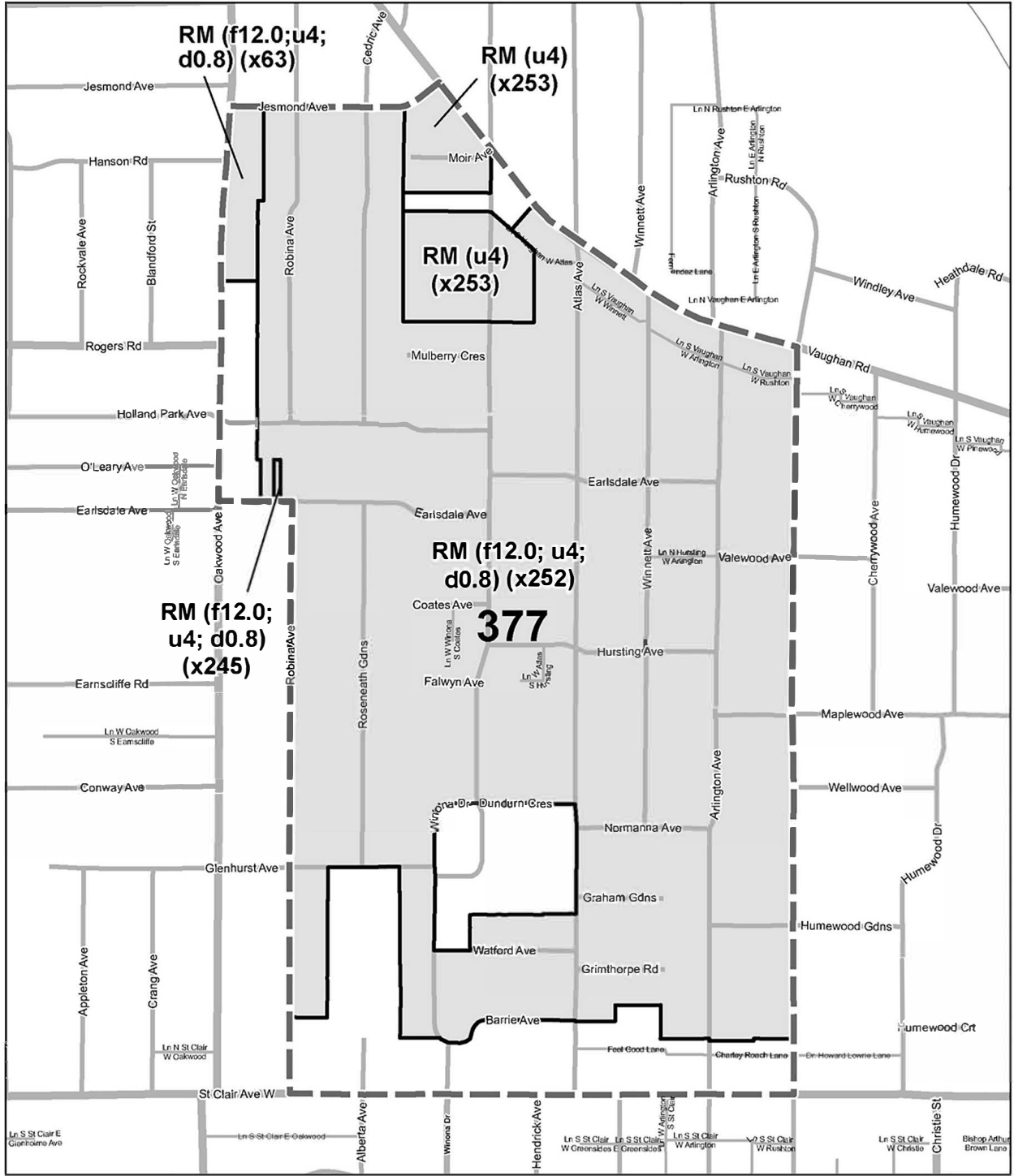
April 4, 2023

Lands zoned RM/R/RT subject to zone label amendments

Map tile boundary

Legend: Current Page Pages with RM/R/RT Overlay Areas

0 50 100 Meters



TORONTO City Planning

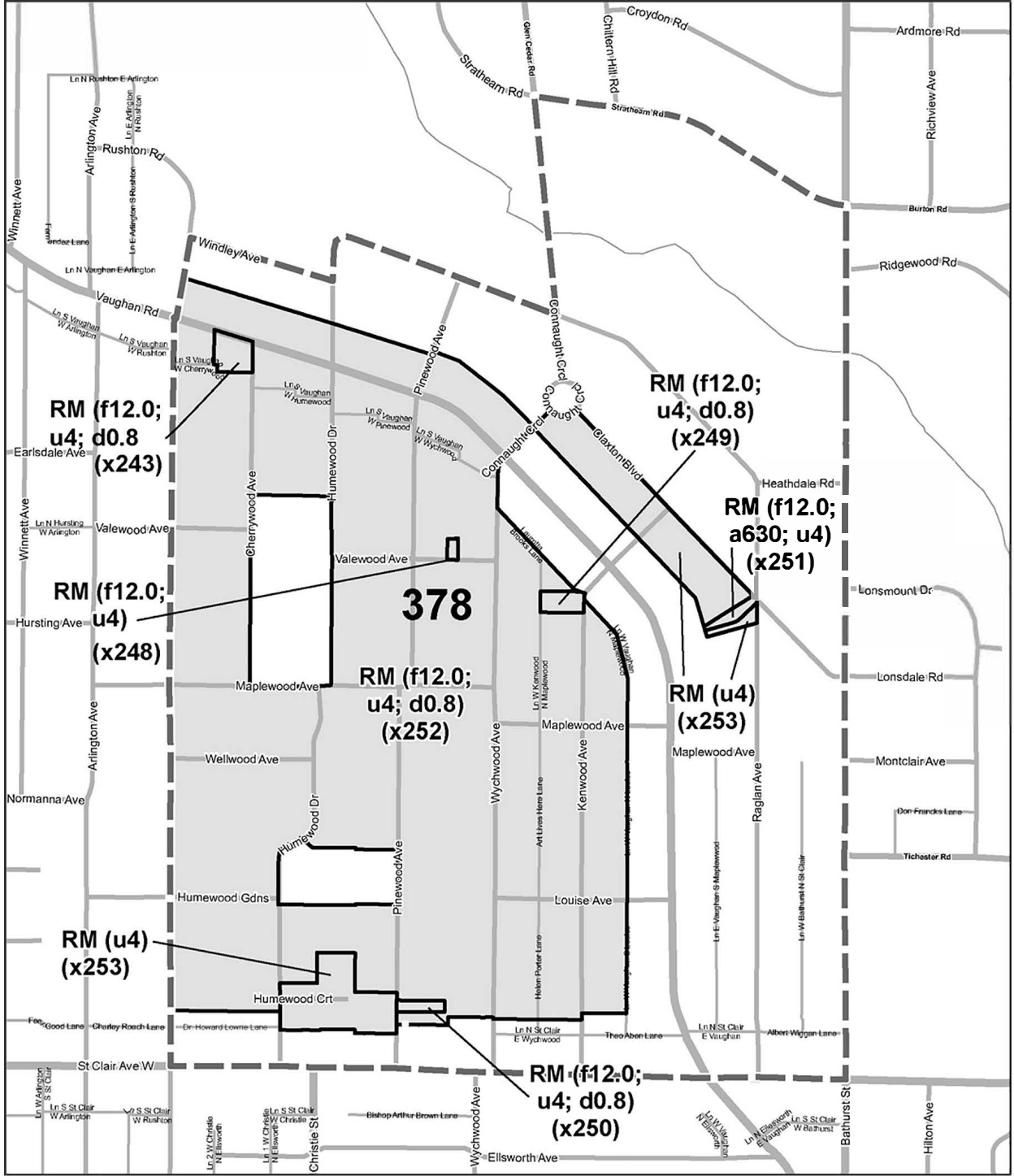
RM/R/RT Zone Amendments

April 4, 2023

Lands zoned RM/R/RT subject to zone label amendments

Map tile boundary

Legend: Current Page Pages with RM/R/RT Overlay Areas

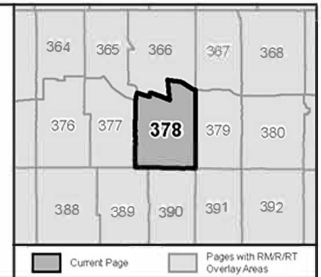
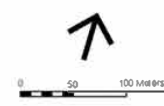


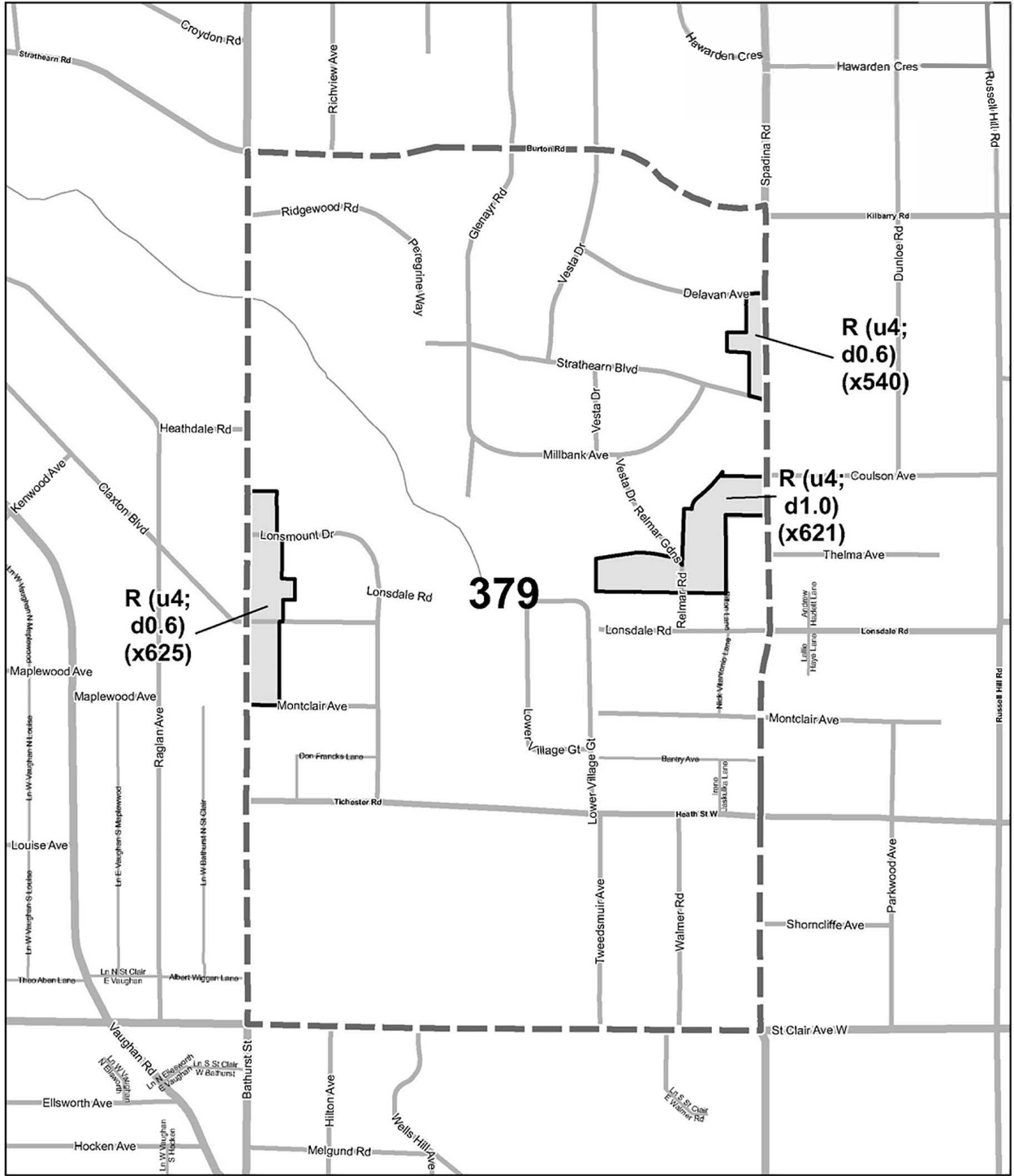
TORONTO City Planning

RM/R/RT Zone Amendments

April 4, 2023

- Lands zoned RM/R/RT subject to zone label amendments
- Map tile boundary





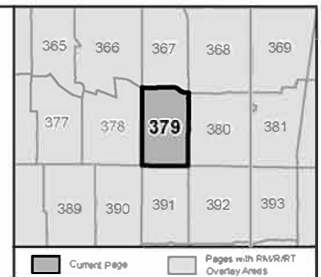


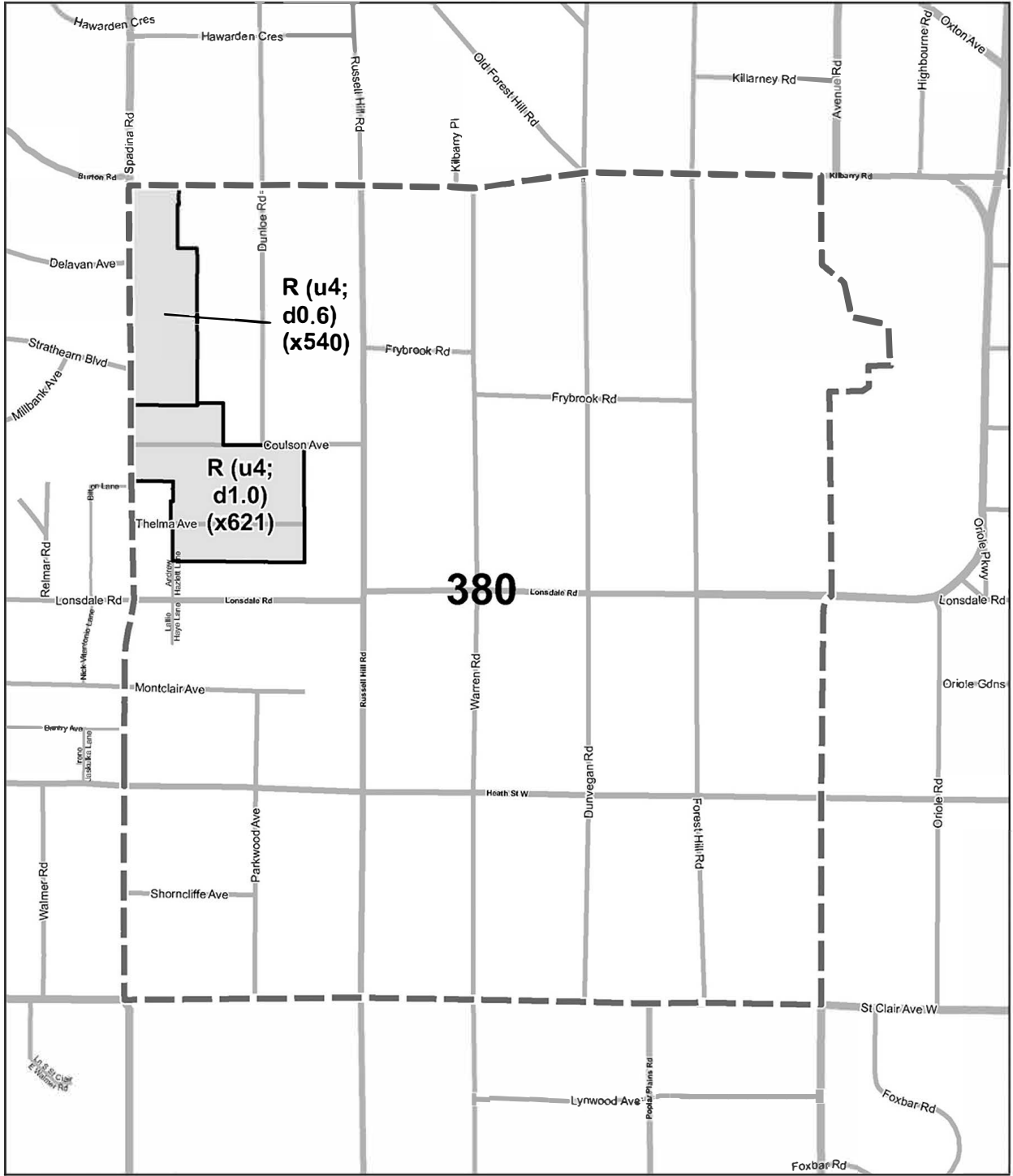
TORONTO City Planning

RM/R/RT Zone Amendments

April 4, 2023

-  Lands zoned RM/R/RT subject to zone label amendments
-  Map tile boundary





RM/R/RT Zone Amendments

April 4, 2023



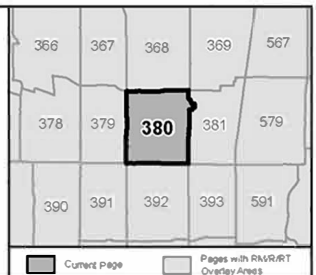
Lands zoned RM/R/RT subject to zone label amendments

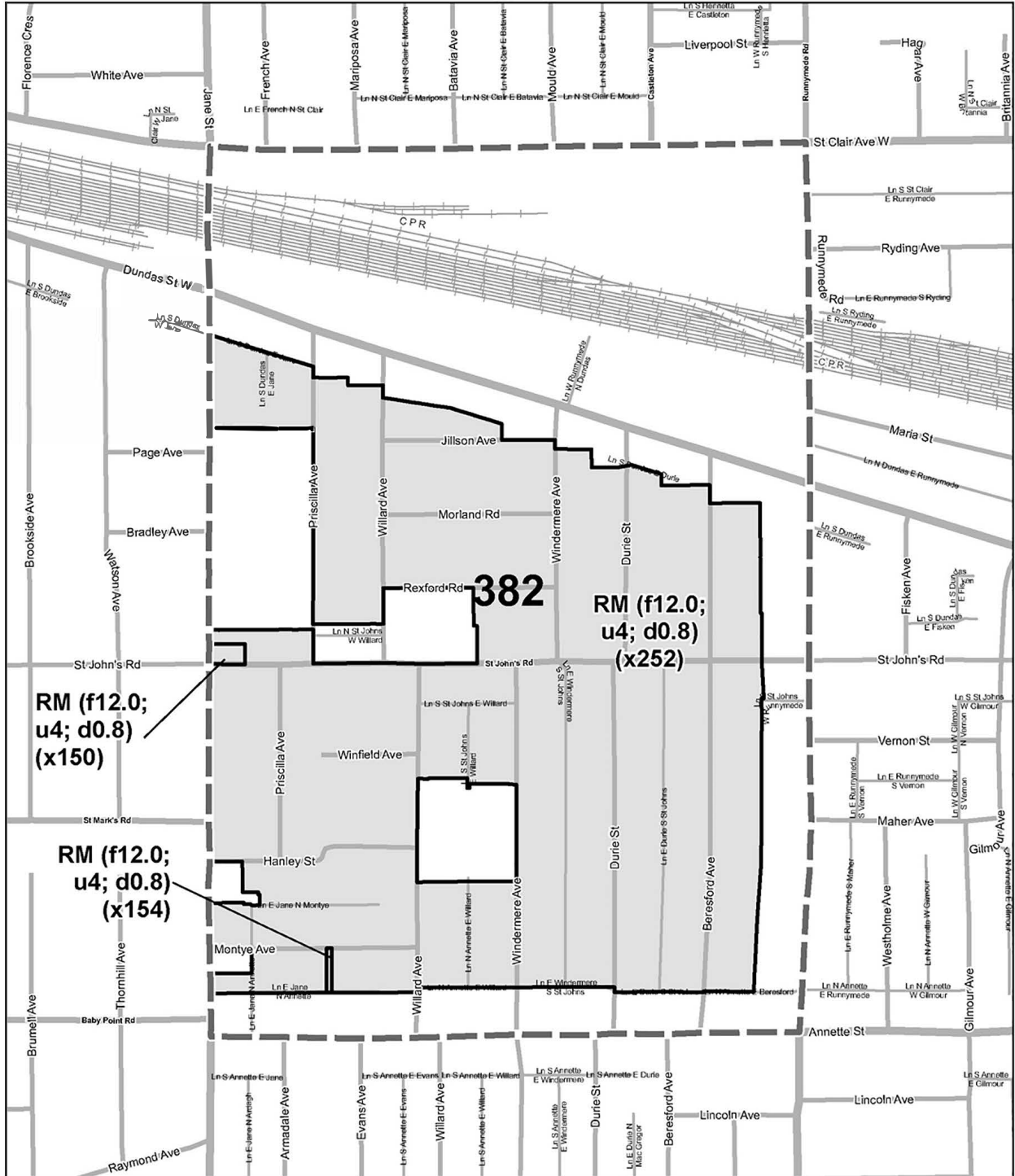


Map tile boundary



0 50 100 Meters





RM/R/RT Zone Amendments

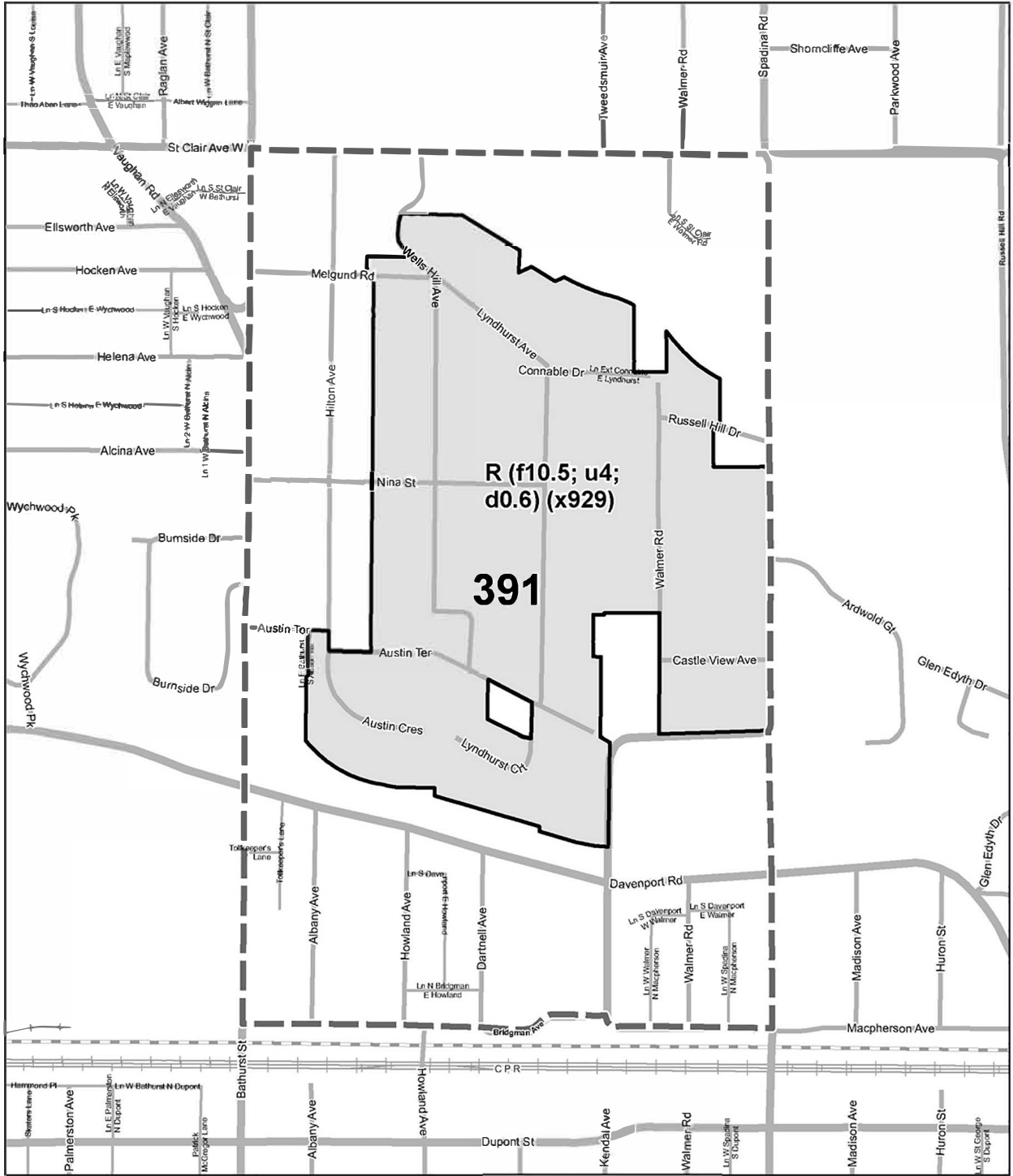
April 4, 2023

Lands zoned RM/R/RT subject to zone label amendments

Map tile boundary

Current Page
 Pages with RM/R/RT Overlay Areas



0 50 100 Meters

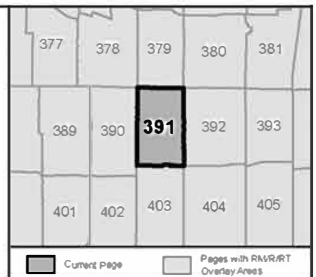


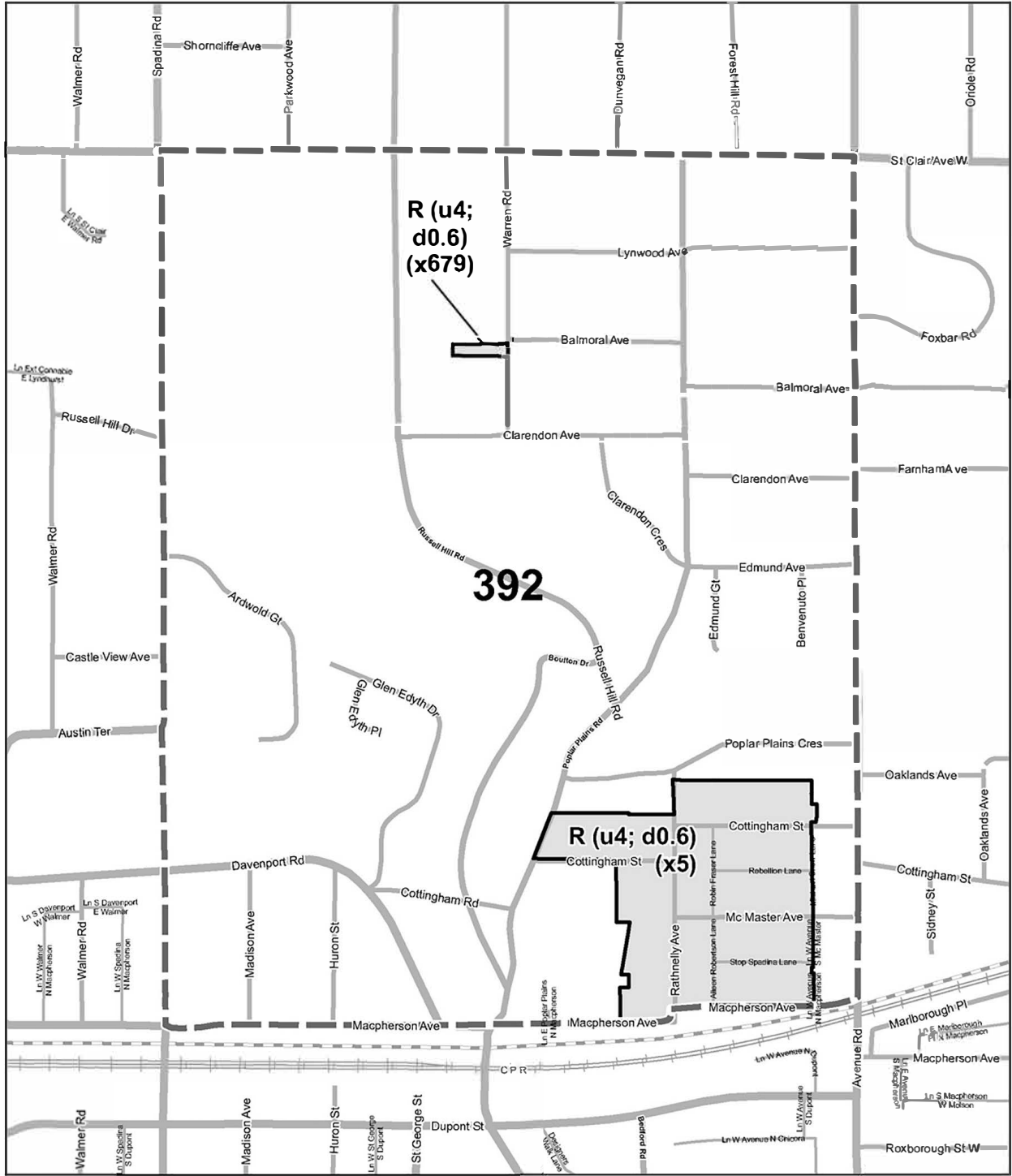
TORONTO City Planning

RM/R/RT Zone Amendments

April 4, 2023

-  Lands zoned RM/R/RT subject to zone label amendments
-  Map tile boundary





TORONTO City Planning

RM/R/RT Zone Amendments

April 4, 2023

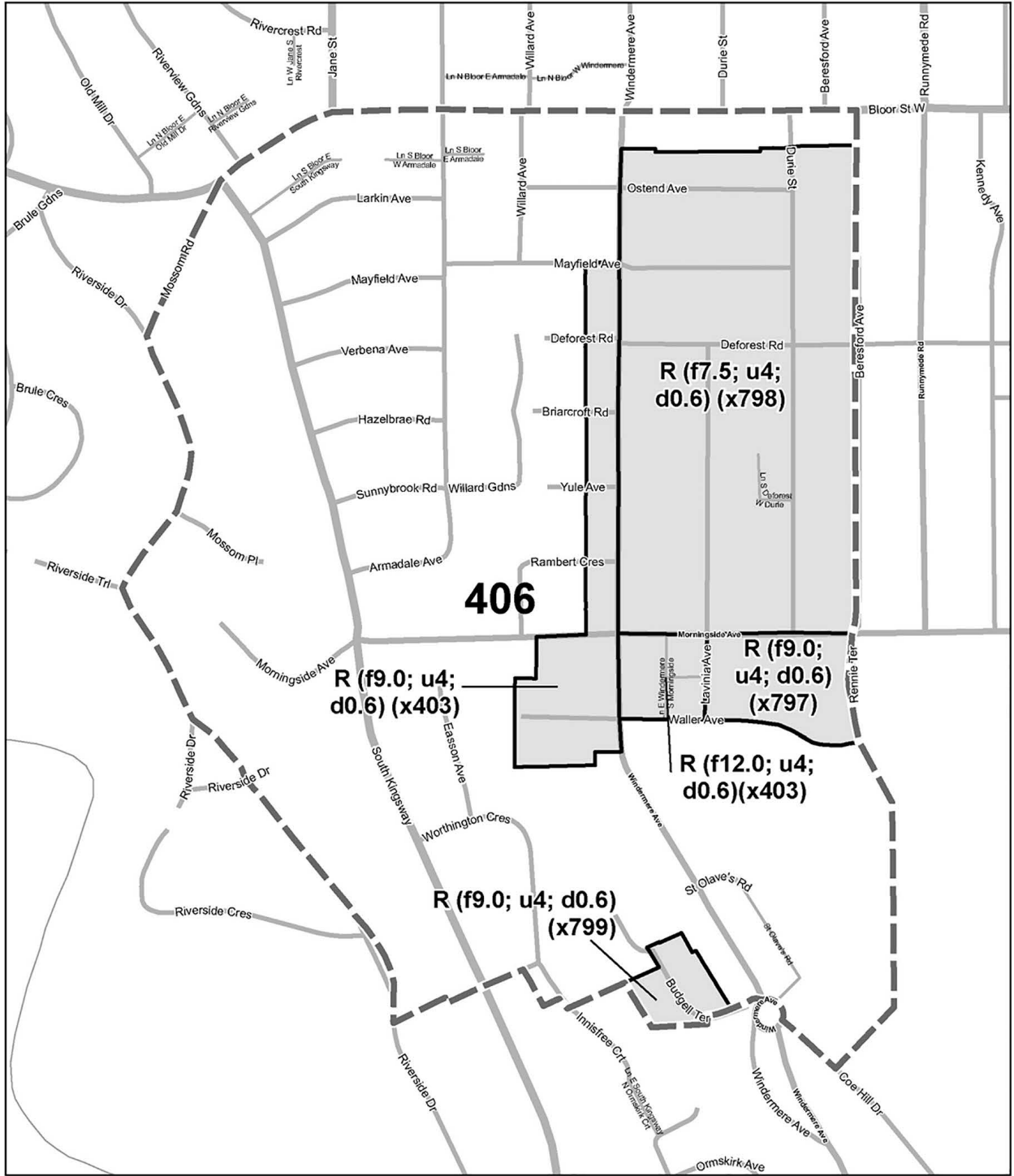
Lands zoned RM/R/RT subject to zone label amendments

Map tile boundary

378	379	380	381	579
390	391	392	393	591
402	403	404	405	603

Current Page
 Pages with RM/R/RT Overlay Amendments

0 50 100 Meters



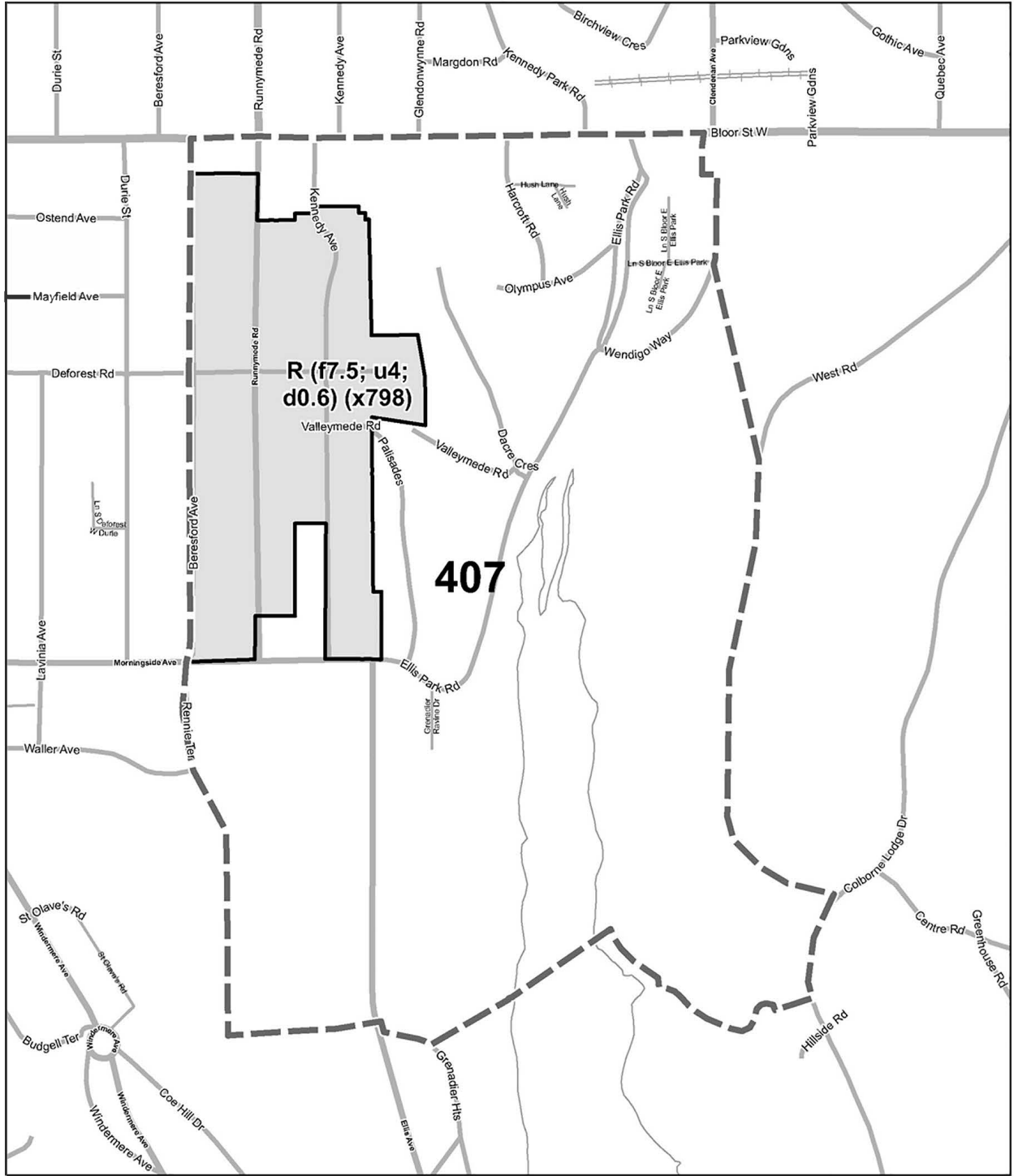
TORONTO City Planning

RM/R/RT Zone Amendments

April 4, 2023

Lands zoned RM/R/RT subject to zone label amendments



Map tile boundary

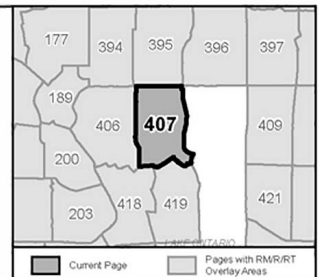


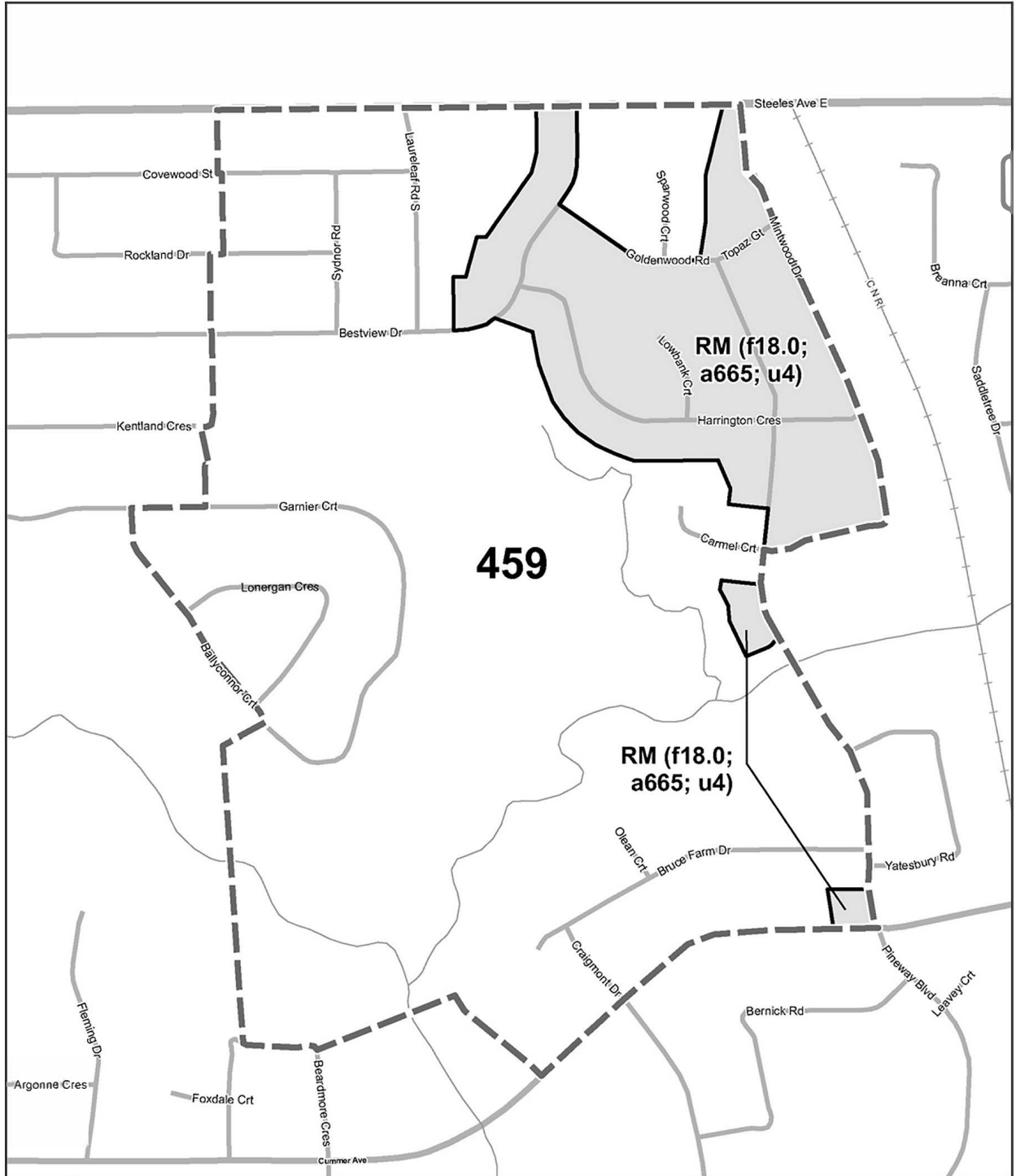
TORONTO City Planning

RM/R/RT Zone Amendments

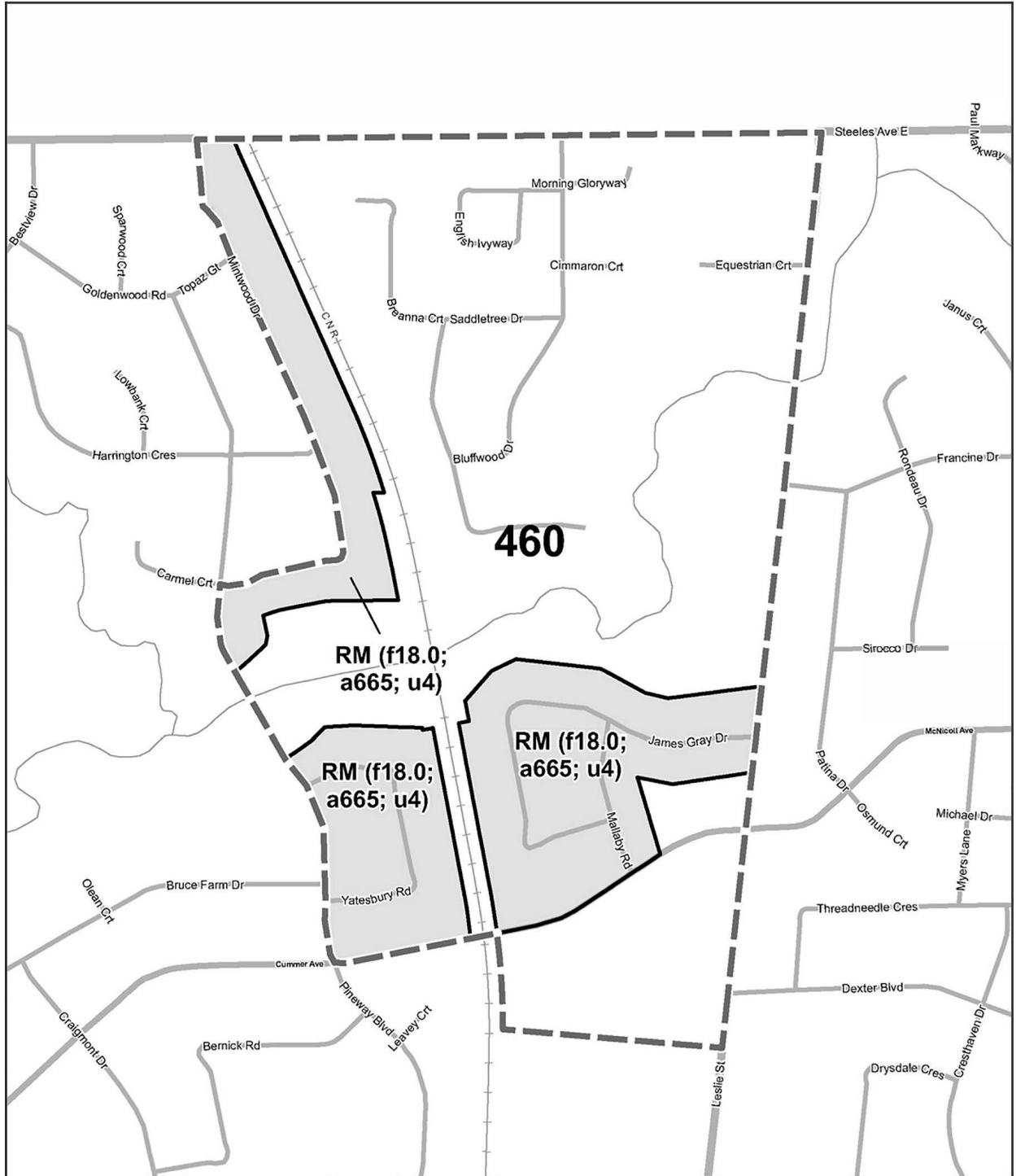
April 4, 2023

-  Lands zoned RM/R/RT subject to zone label amendments
-  Map tile boundary

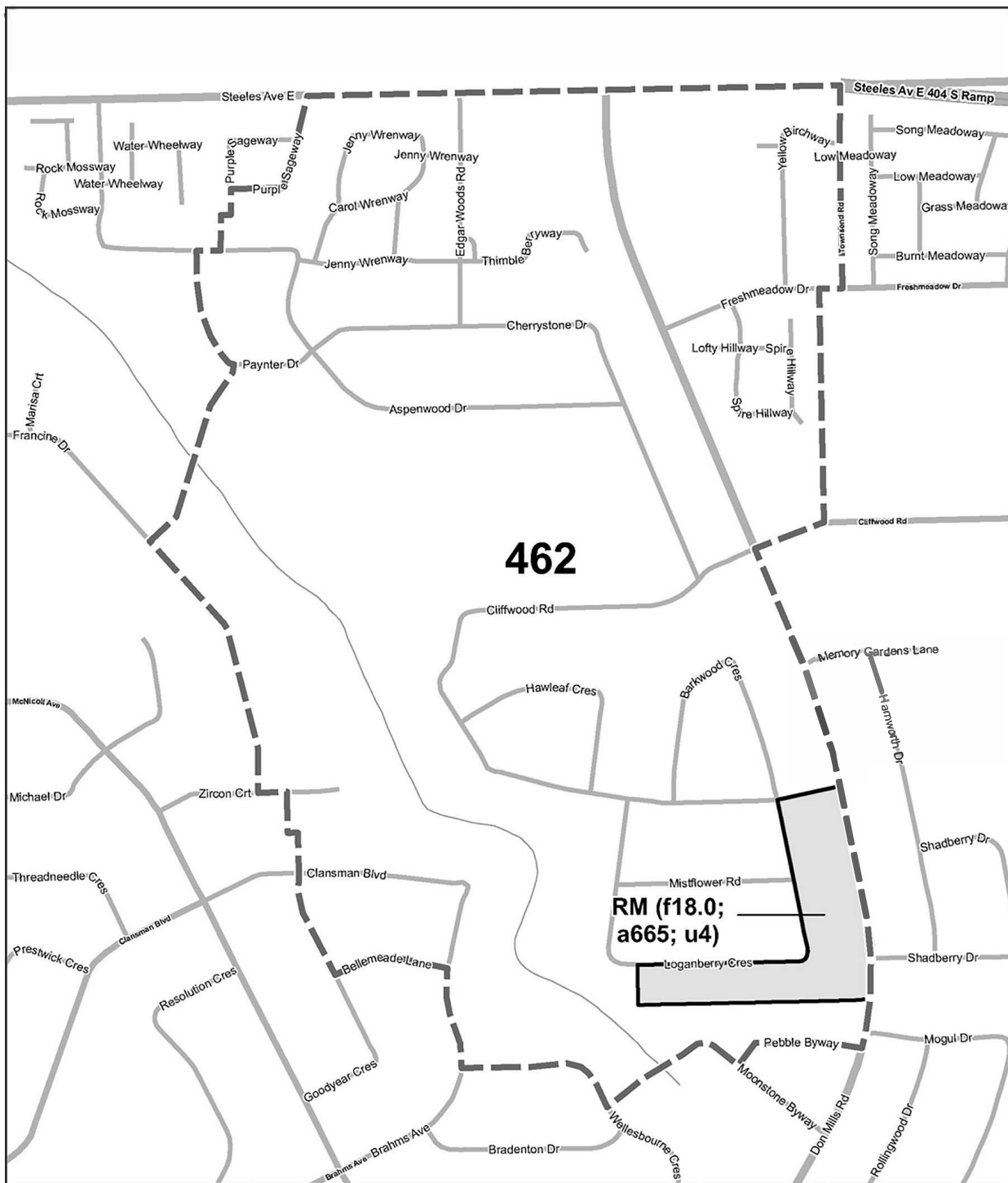




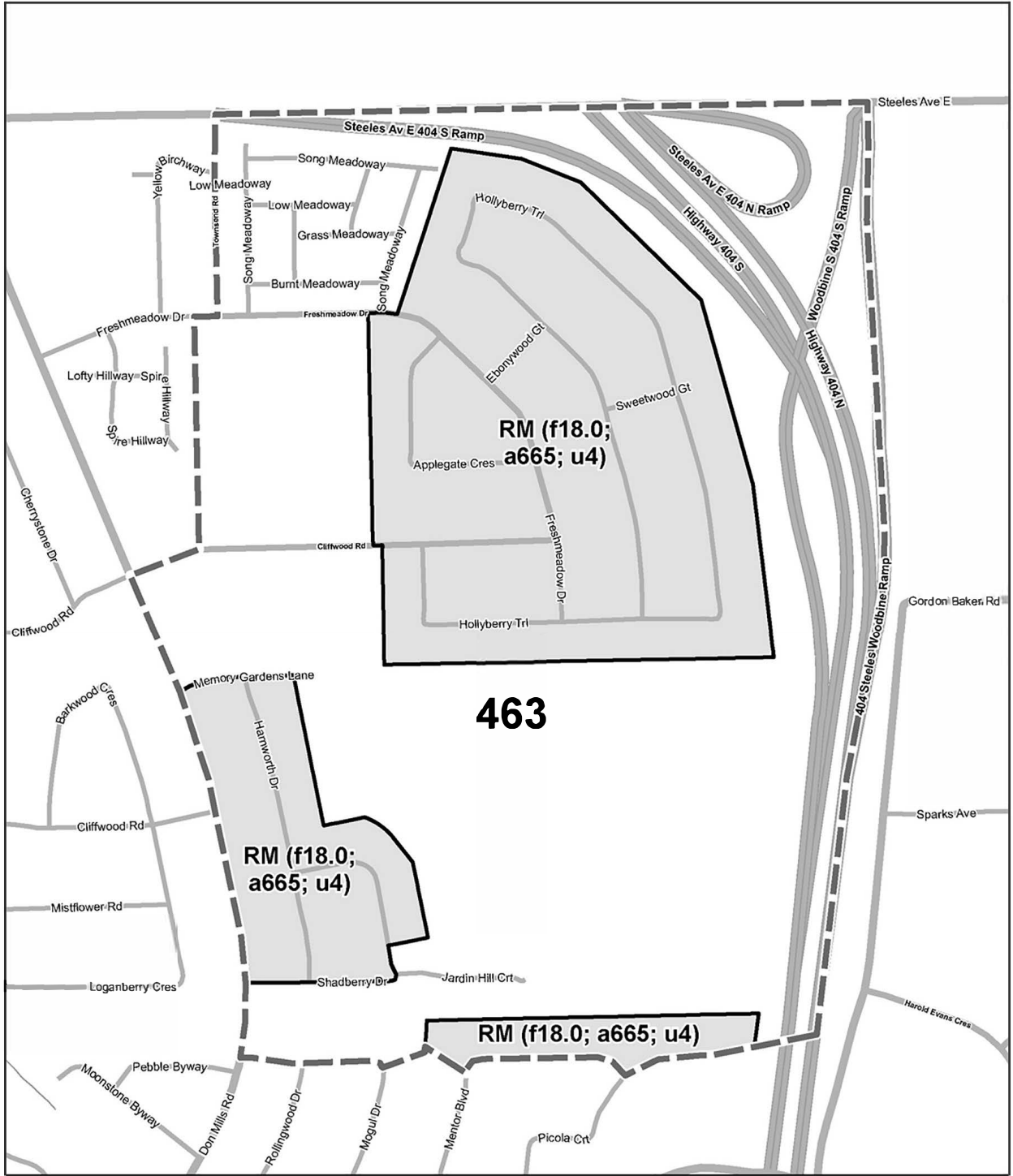
	Lands zoned RM/R/RT subject to zone label amendments	TOWN OF MARKHAM
<p>RM/R/RT Zone Amendments</p>	Map tile boundary	
<p>April 4, 2023</p>		<p> Current Page Pages with RM/R/RT Overlay Areas </p>



	<p> Lands zoned RM/R/RT subject to zone label amendments</p> <p> Map tile boundary</p>	<p>TOWN OF MARKHAM</p> <p>Legend: Current Page Pages with RM/R/RT Overlay Areas</p>
<p>RM/R/RT Zone Amendments</p> <p>April 4, 2023</p>	<p></p> <p></p>	





	Lands zoned RM/R/RT subject to zone label amendments	
<p>RM/R/RT Zone Amendments</p>	Map tile boundary	<p>TOWN OF MARKHAM</p>
<p>April 4, 2023</p>		<p>460 461 462 463 470 471 472 473 474</p>
		<p> Current Page Pages with RM/R/RT Overlay Areas </p>

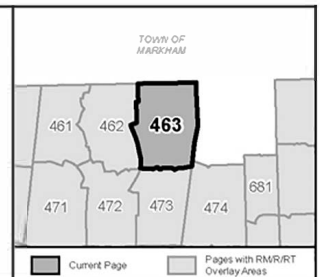


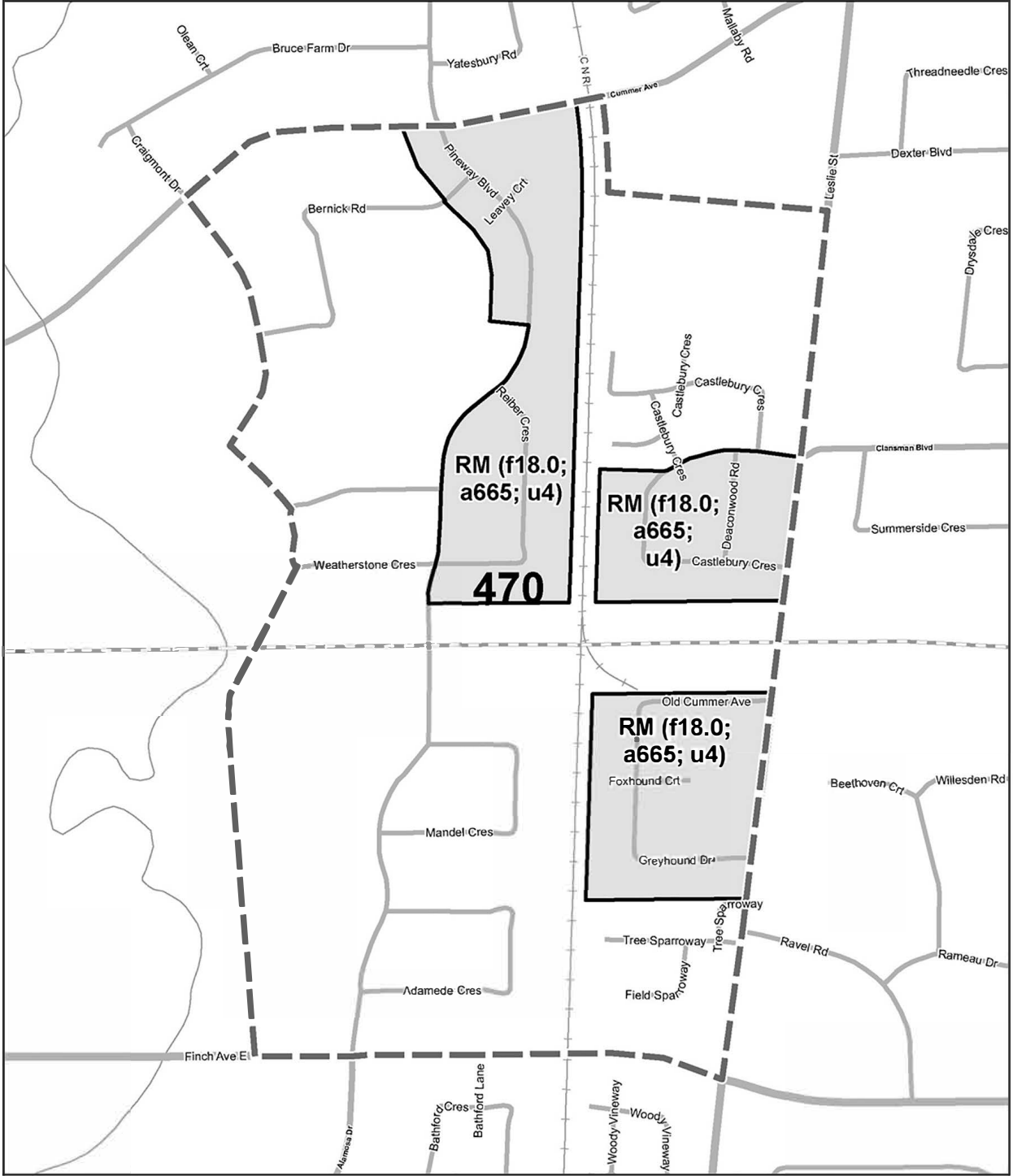
TORONTO City Planning

RM/R/RT Zone Amendments

April 4, 2023

-  Lands zoned RM/R/RT subject to zone label amendments
-  Map tile boundary





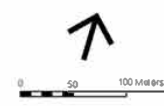


TORONTO City Planning

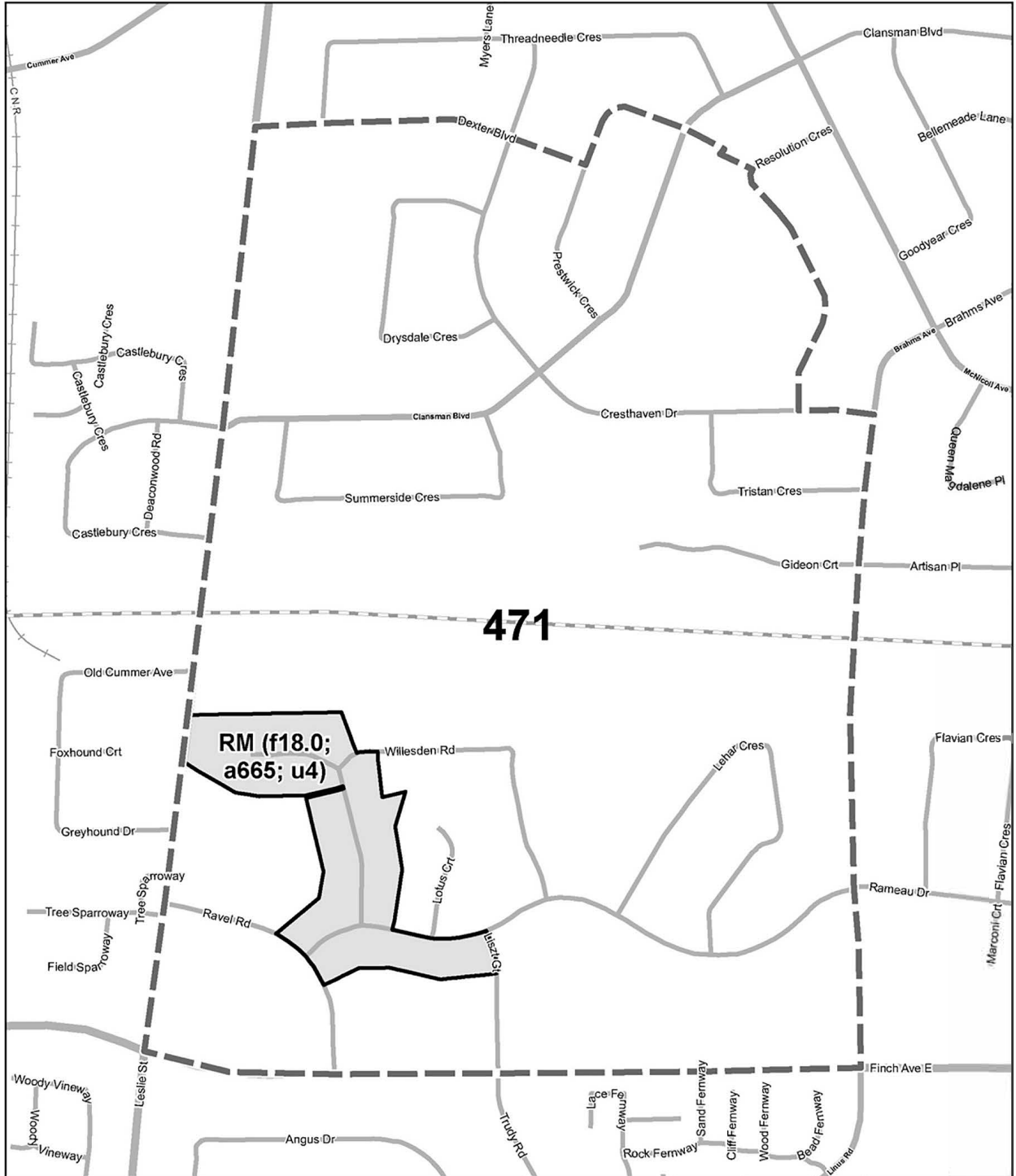
RM/R/RT Zone Amendments

April 4, 2023

-  Lands zoned RM/R/RT subject to zone label amendments
-  Map tile boundary





Current Page
 Pages with RM/R/RT Overlay Areas

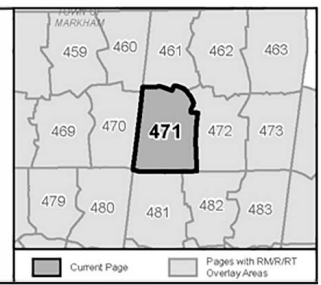
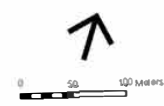


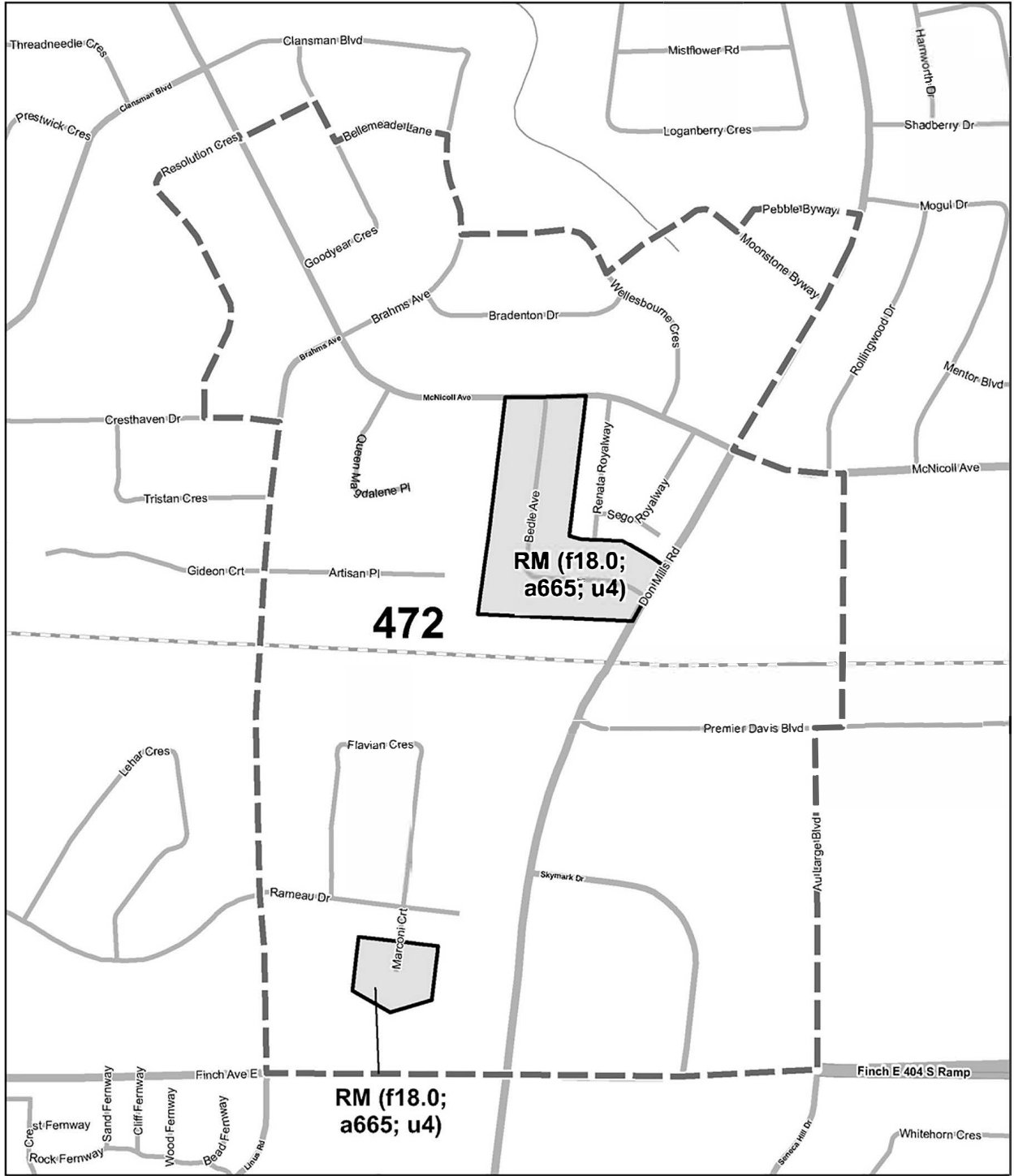
TORONTO City Planning

RM/R/RT Zone Amendments

April 4, 2023

-  Lands zoned RM/R/RT subject to zone label amendments
-  Map tile boundary





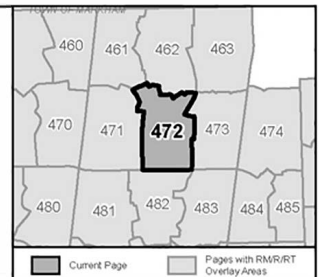


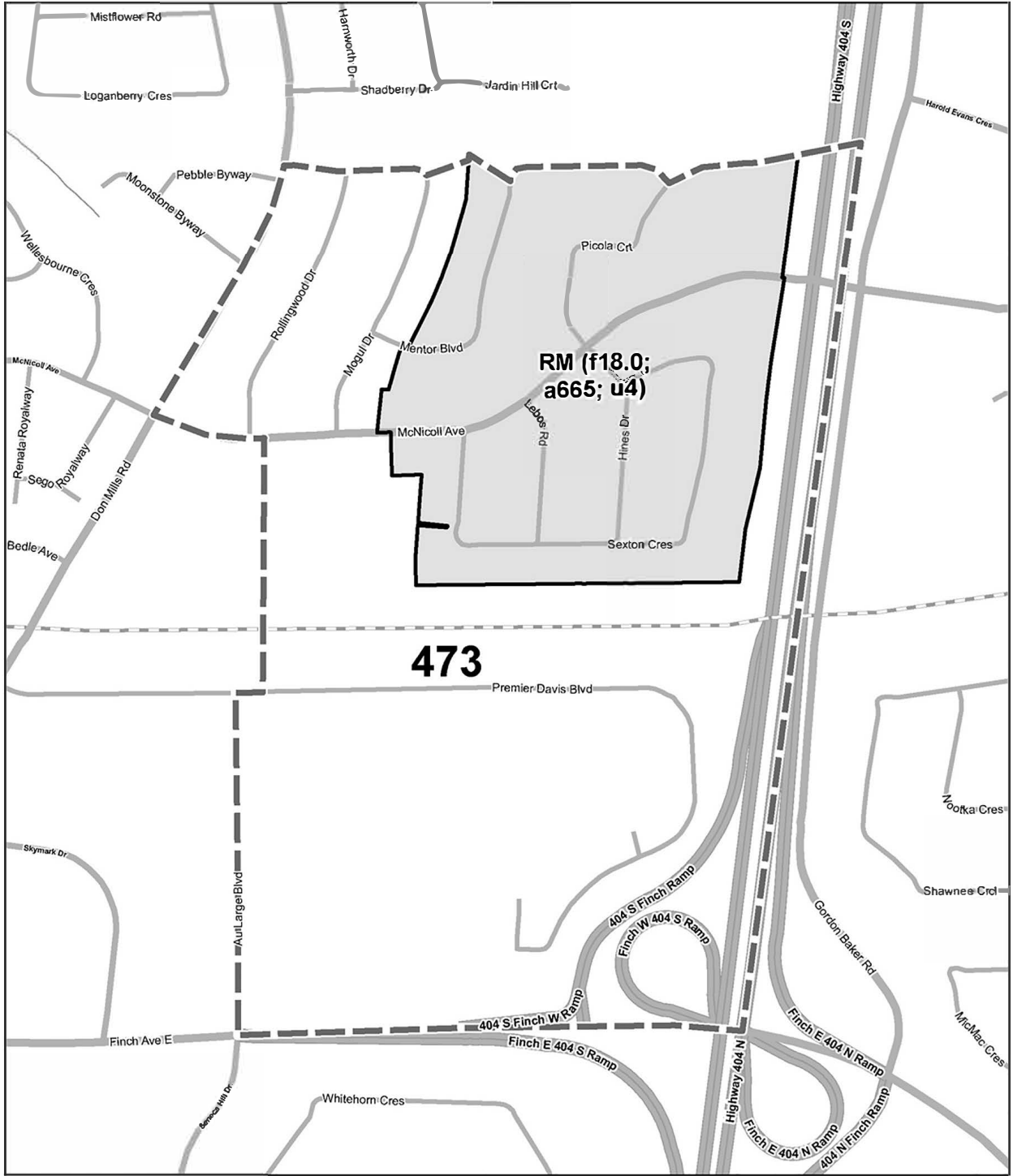
TORONTO City Planning

RM/R/RT Zone Amendments

April 4, 2023

-  Lands zoned RM/R/RT subject to zone label amendments
-  Map tile boundary





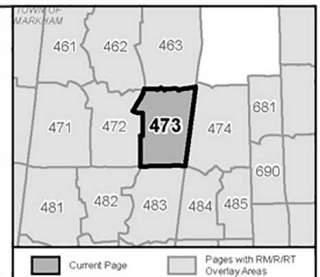
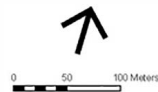


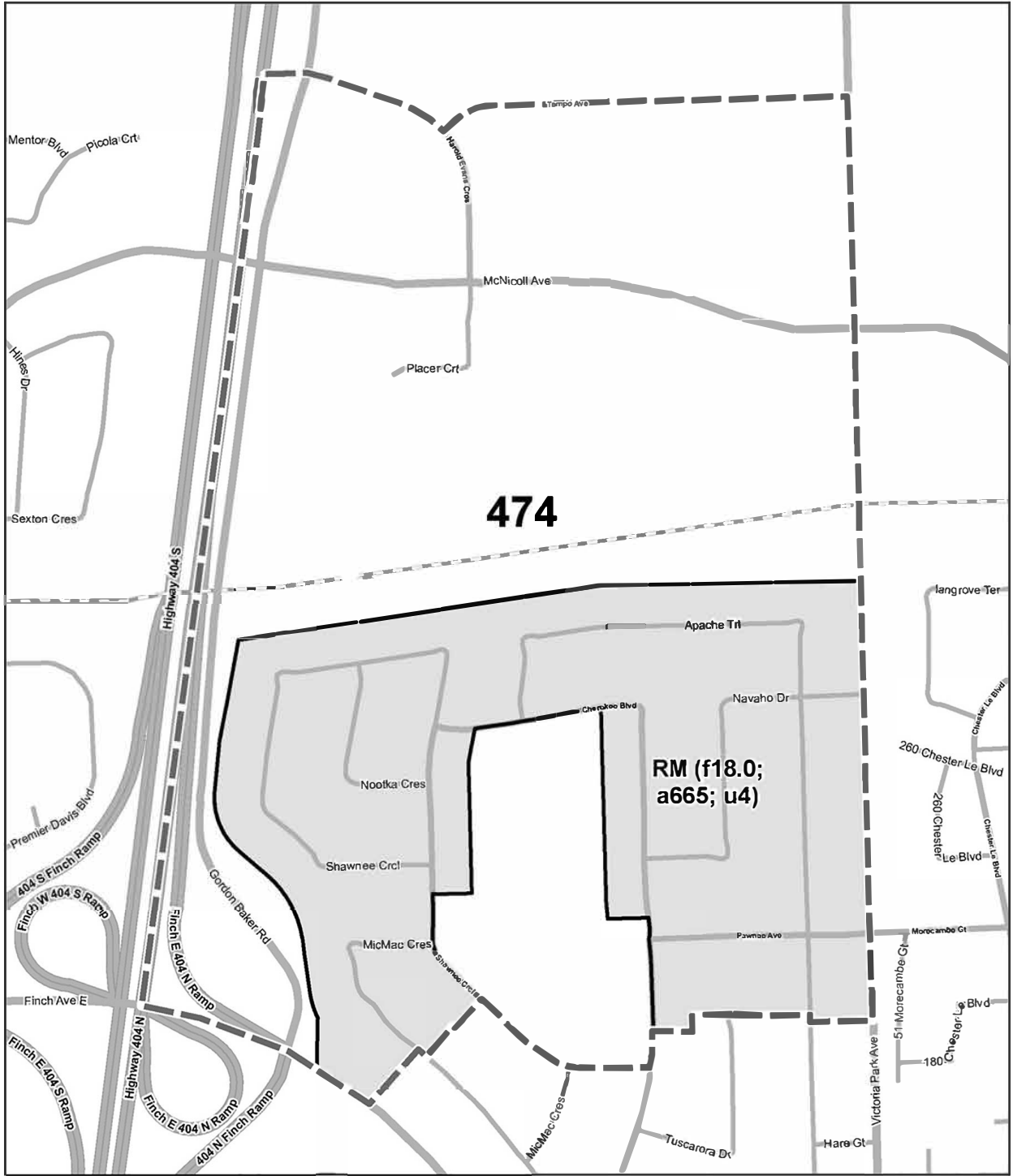
TORONTO City Planning

RM/R/RT Zone Amendments

April 4, 2023

-  Lands zoned RM/R/RT subject to zone label amendments
-  Map tile boundary





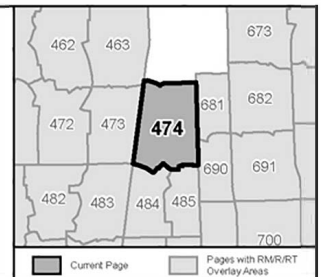
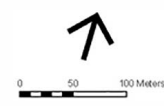


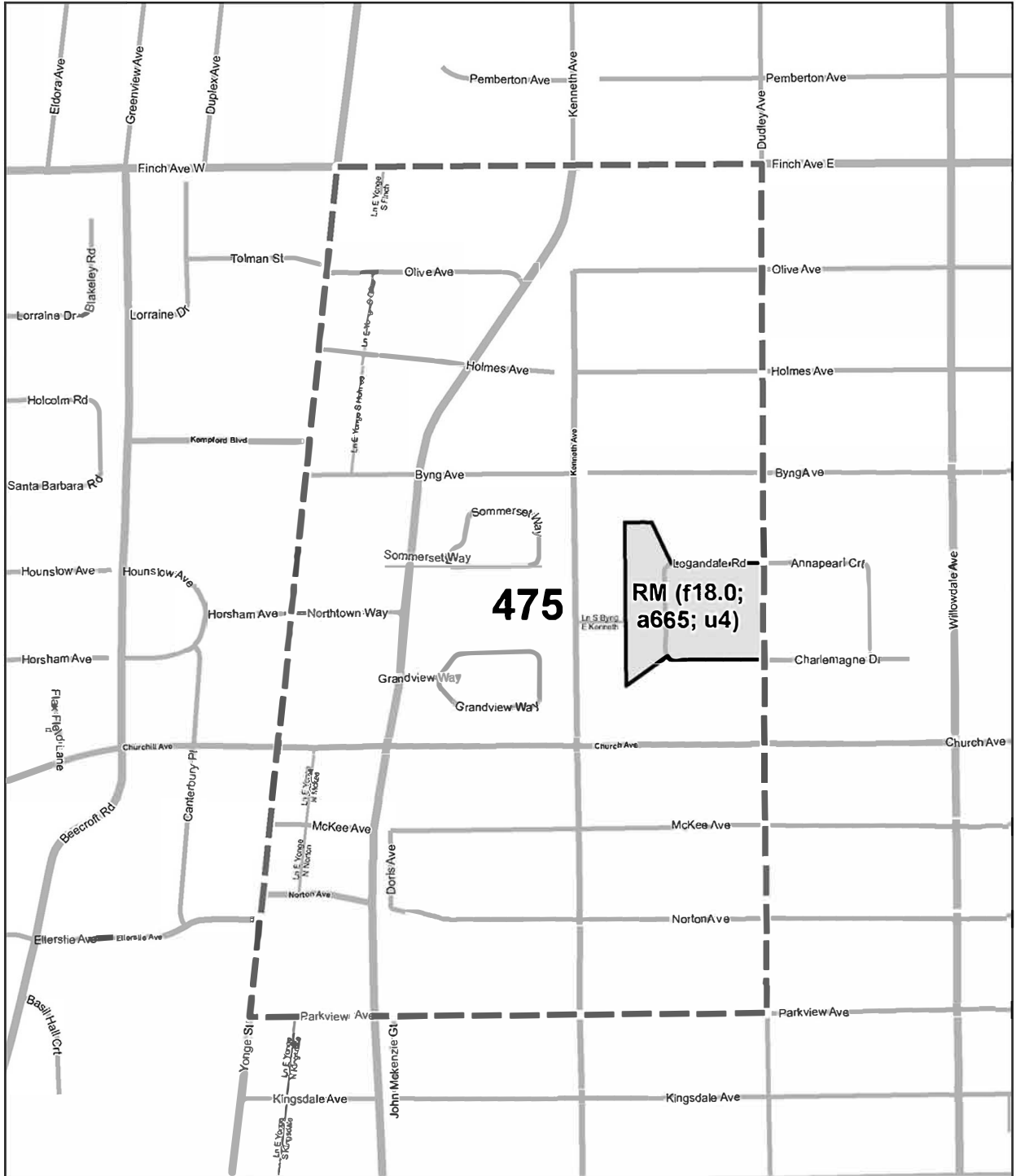
TORONTO City Planning

RM/R/RT Zone Amendments

April 4, 2023

-  Lands zoned RM/R/RT subject to zone label amendments
-  Map tile boundary





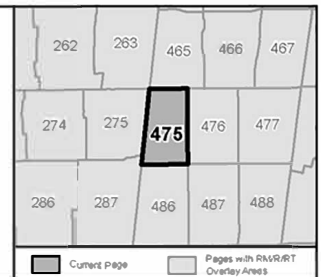
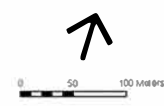


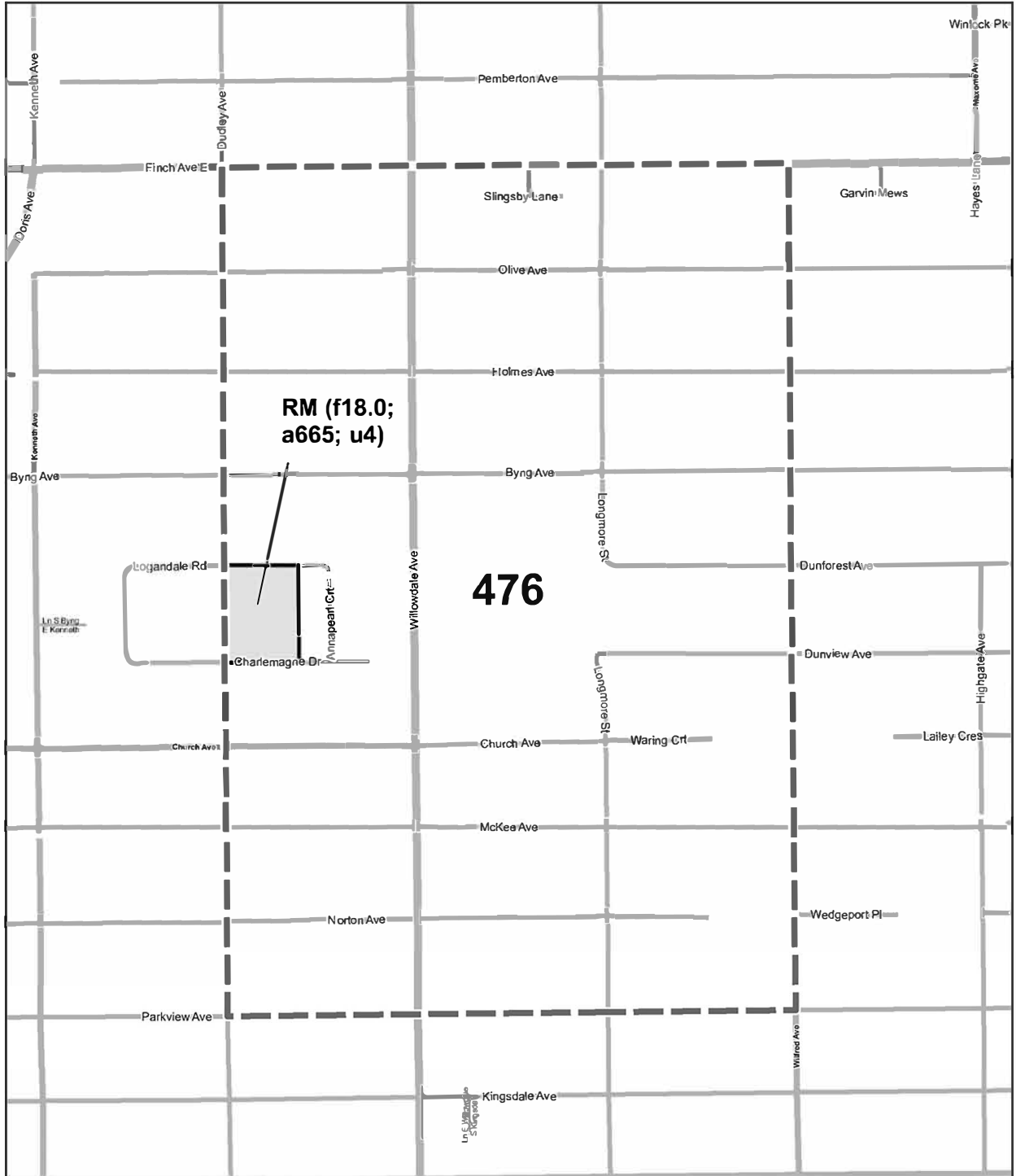
TORONTO City Planning

RM/R/RT Zone Amendments

April 4, 2023

-  Lands zoned RM/R/RT subject to zone label amendments
-  Map tile boundary





TORONTO City Planning

RM/R/RT Zone Amendments

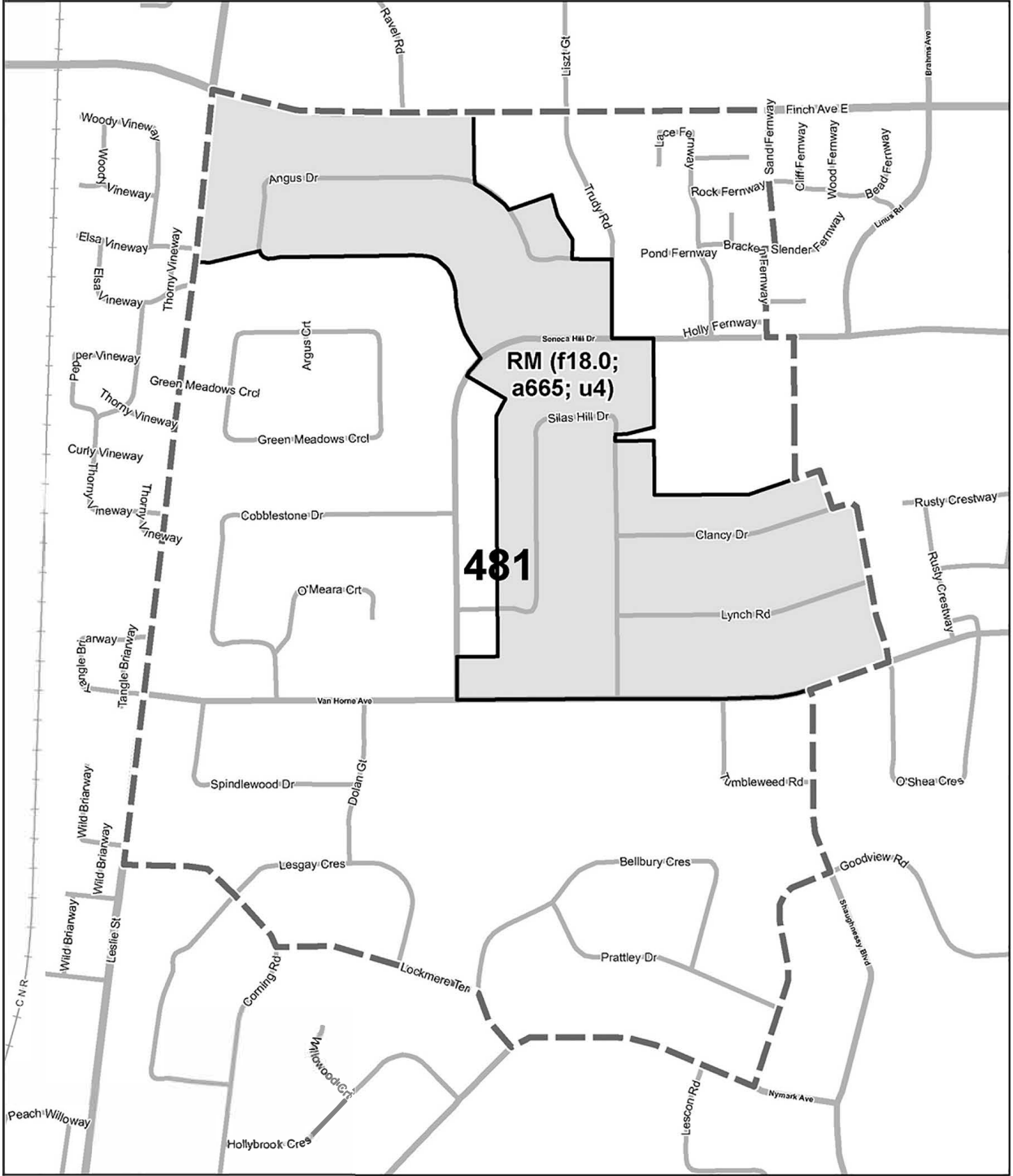
April 4, 2023

Lands zoned RM/R/RT subject to zone label amendments

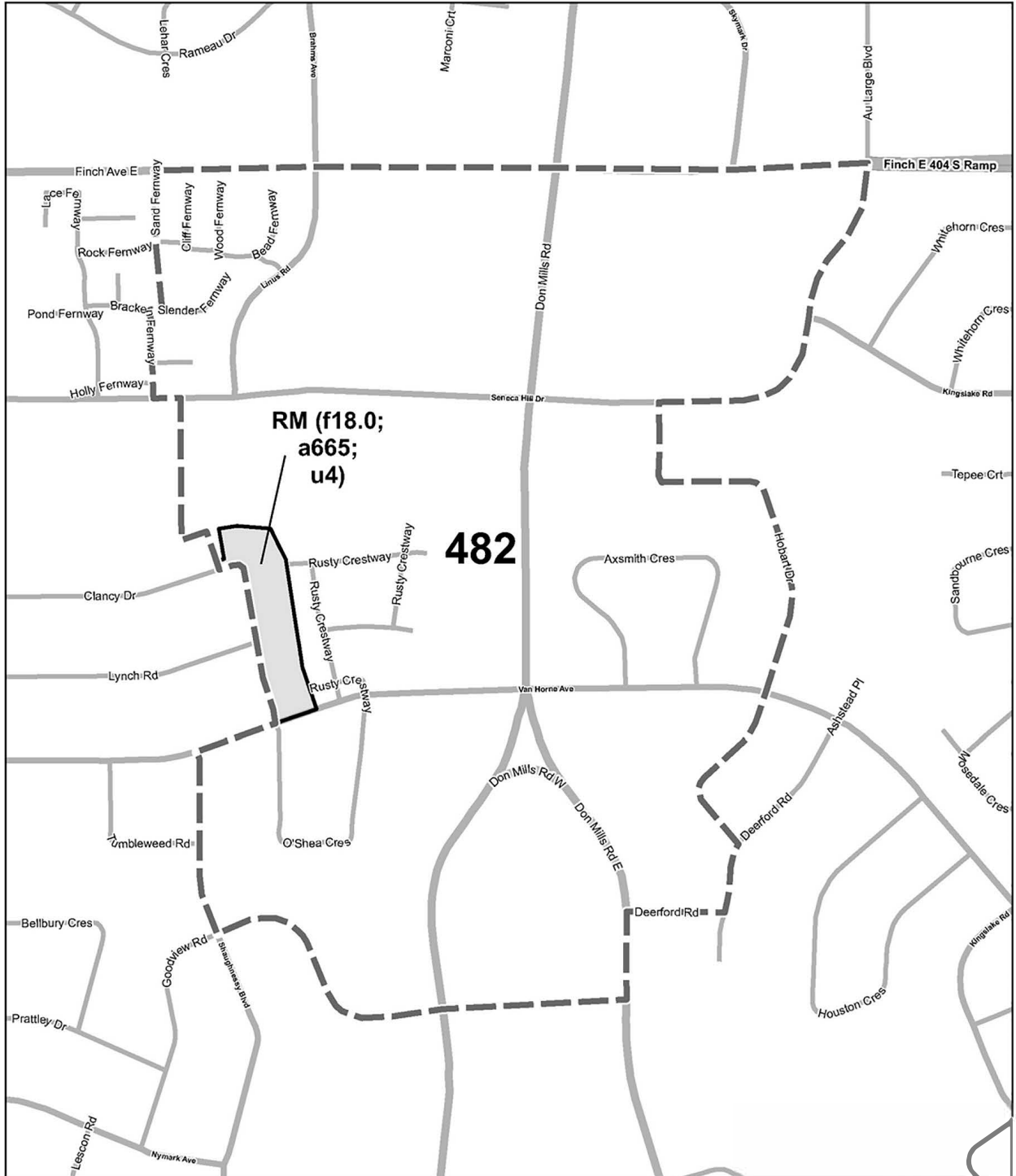
Map tile boundary

263	465	466	467	468
275	475	476	477	478
287	486	487	488	489

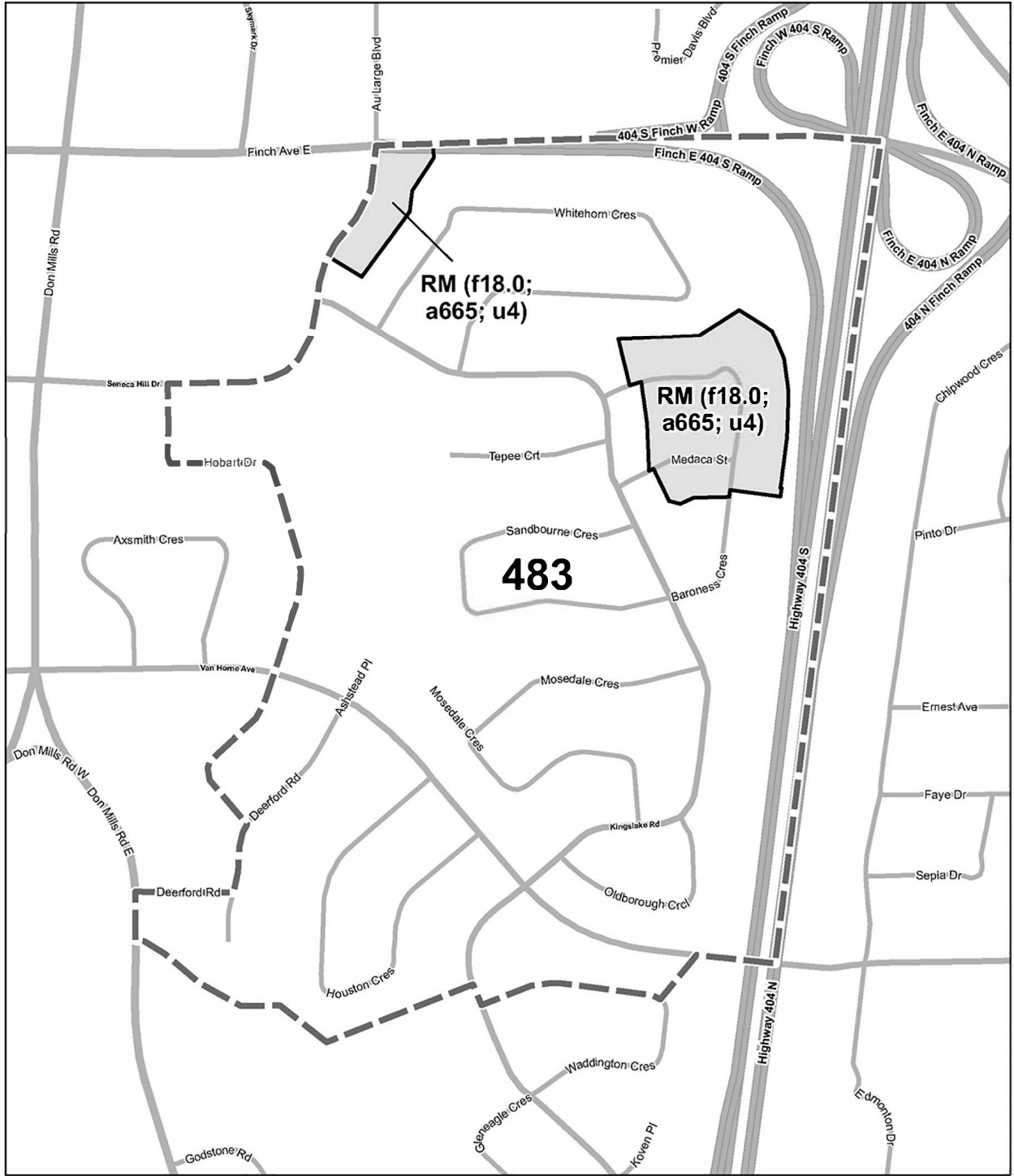
Current Page Pages with RM/R/RT Overlay Areas



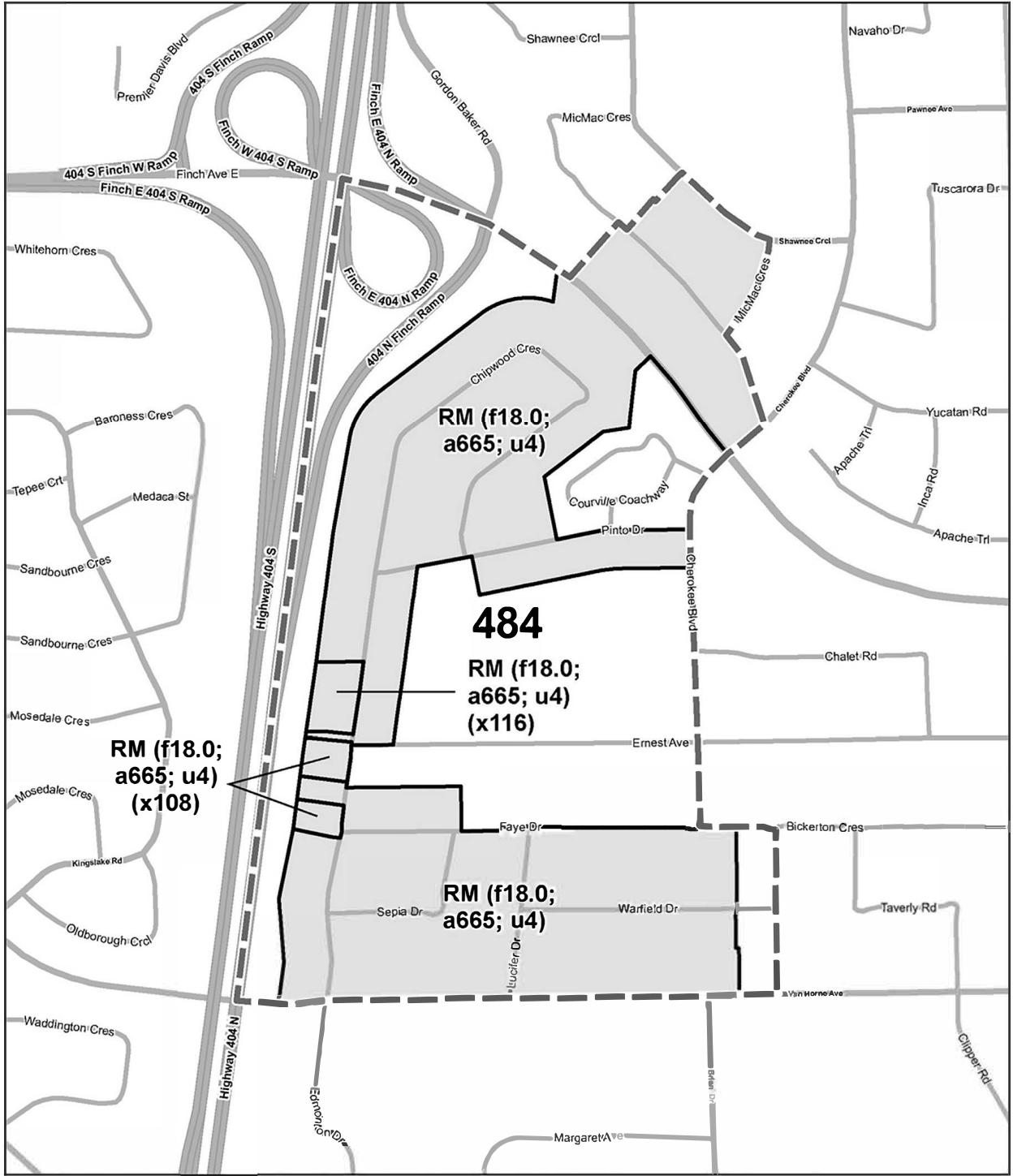
	Lands zoned RM/R/RT subject to zone label amendments	
<p>RM/R/RT Zone Amendments</p>	Map tile boundary	<p> Current Page Pages with RM/R/RT Overlay Areas </p>
<p>April 4, 2023</p>		



	Lands zoned RM/R/RT subject to zone label amendments	
<p>RM/R/RT Zone Amendments</p>	Map tile boundary	
<p>April 4, 2023</p>		<p> Current Page Pages with RM/R/RT Overlay Areas </p>



	Lands zoned RM/R/RT subject to zone label amendments	
<p>RM/R/RT Zone Amendments</p> <p>April 4, 2023</p>	Map tile boundary	



TORONTO City Planning

RM/R/RT Zone Amendments

April 4, 2023

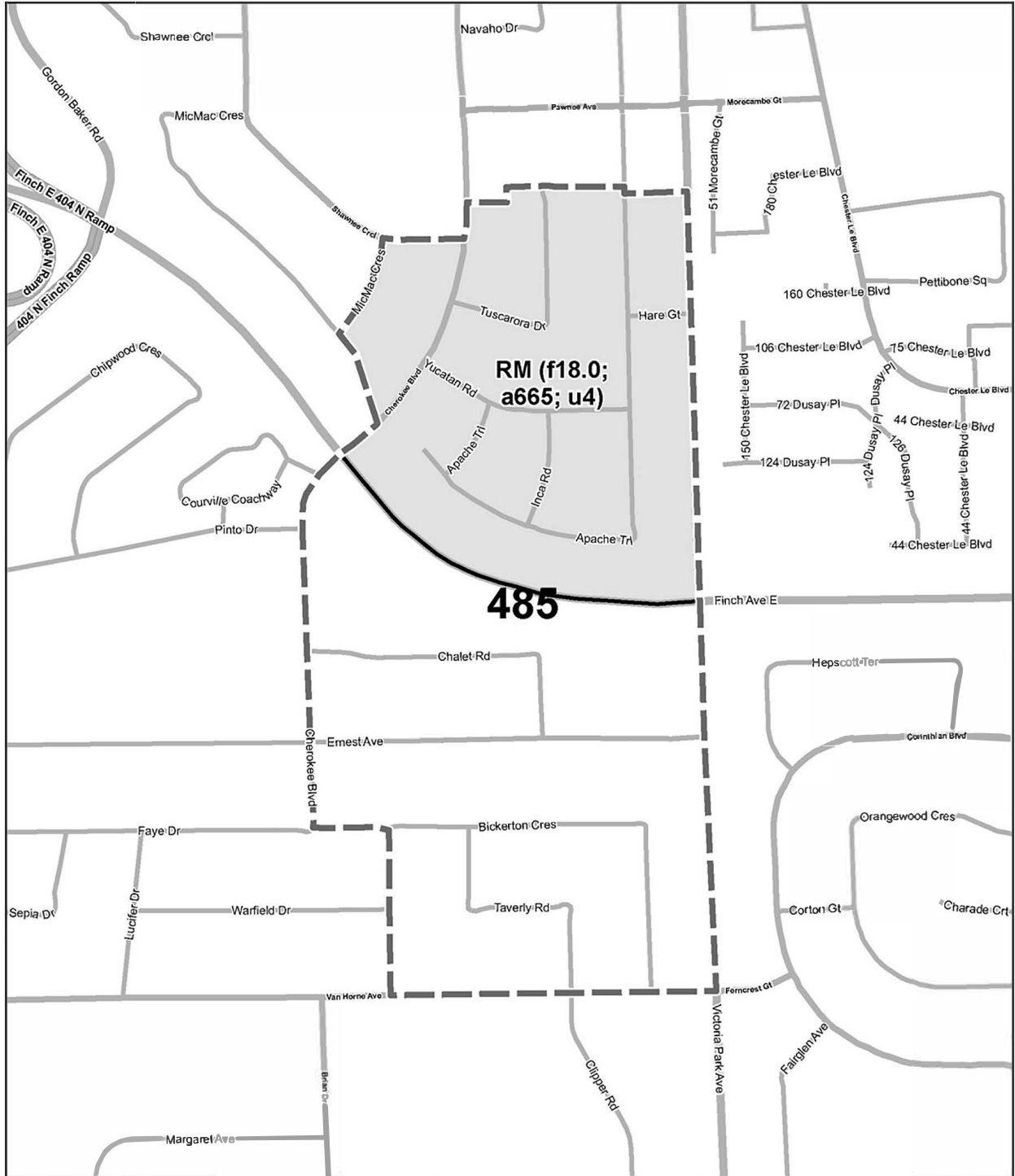
Lands zoned RM/R/RT subject to zone label amendments

Map tile boundary

0 50 100 Meters

Current Page

Pages with RM/R/RT Overlay Areas



TORONTO City Planning

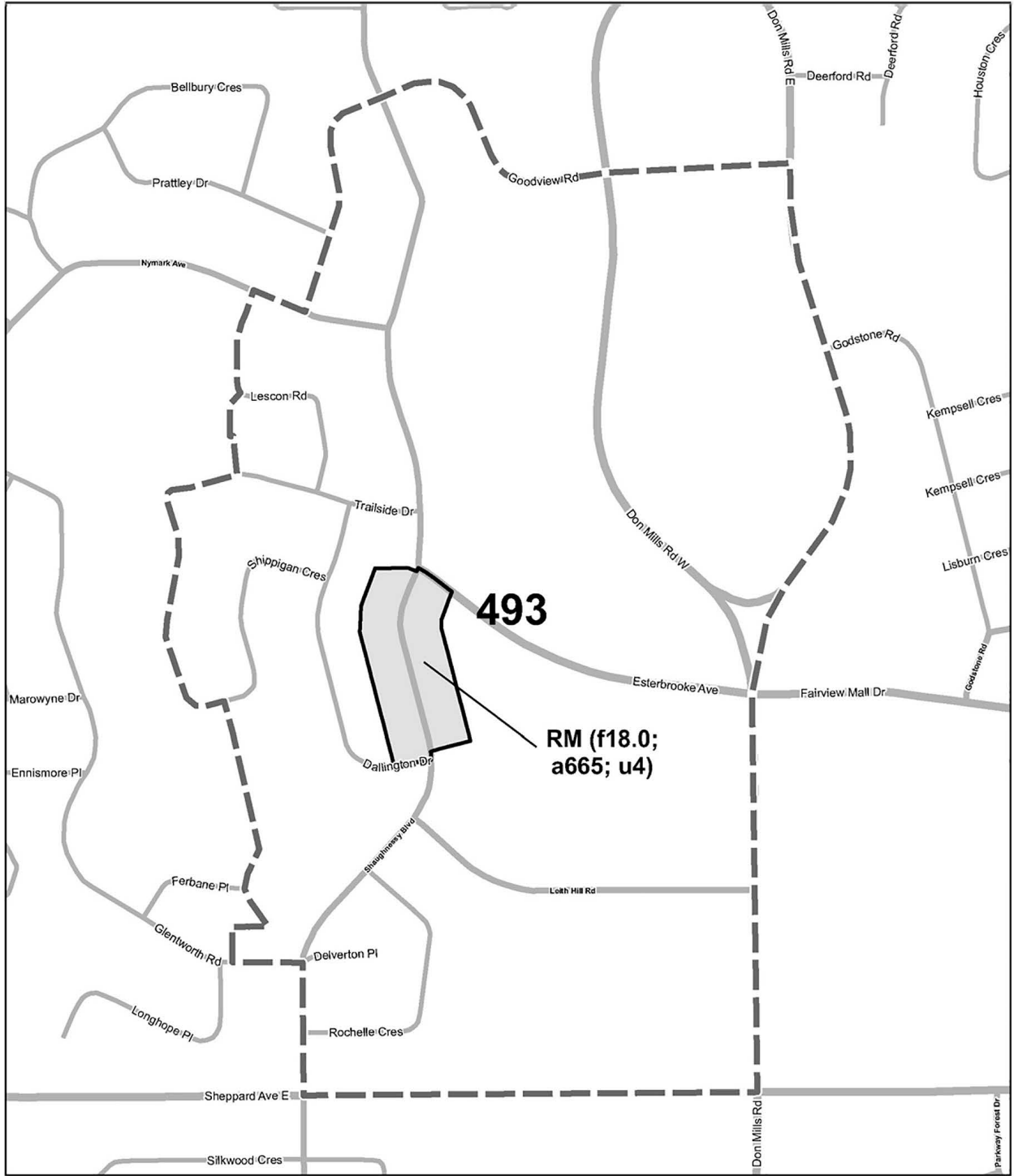
RM/RT Zone Amendments

April 4, 2023

Lands zoned RM/R/RT subject to zone label amendments

Map tile boundary



Current Page
 Pages with RM/R/RT Overlay Areas

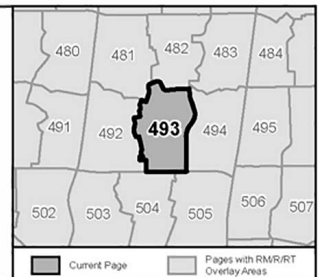


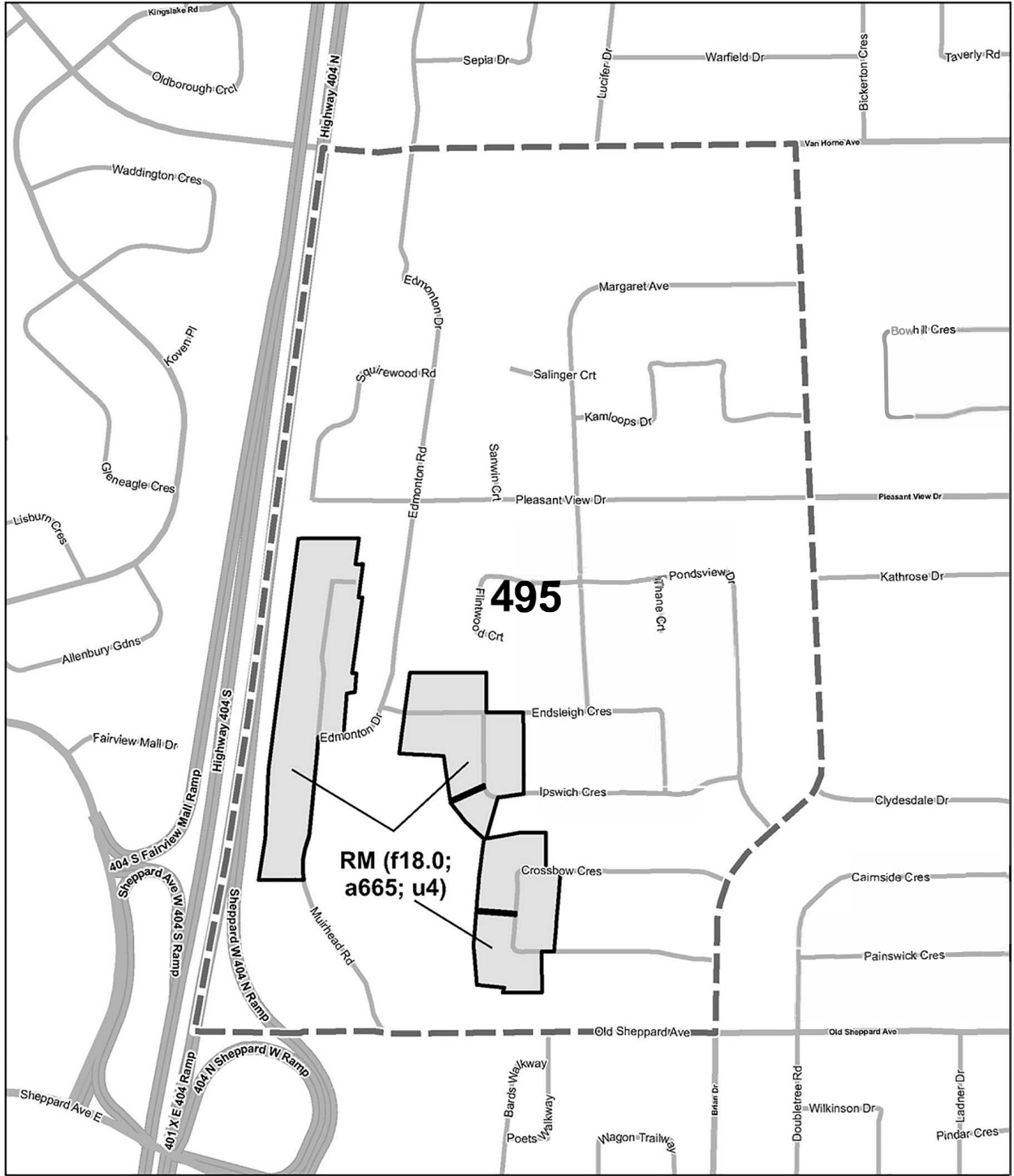
TORONTO City Planning

RM/R/RT Zone Amendments

April 4, 2023

-  Lands zoned RM/R/RT subject to zone label amendments
-  Map tile boundary





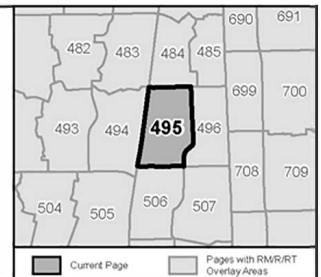
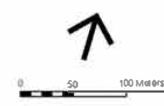


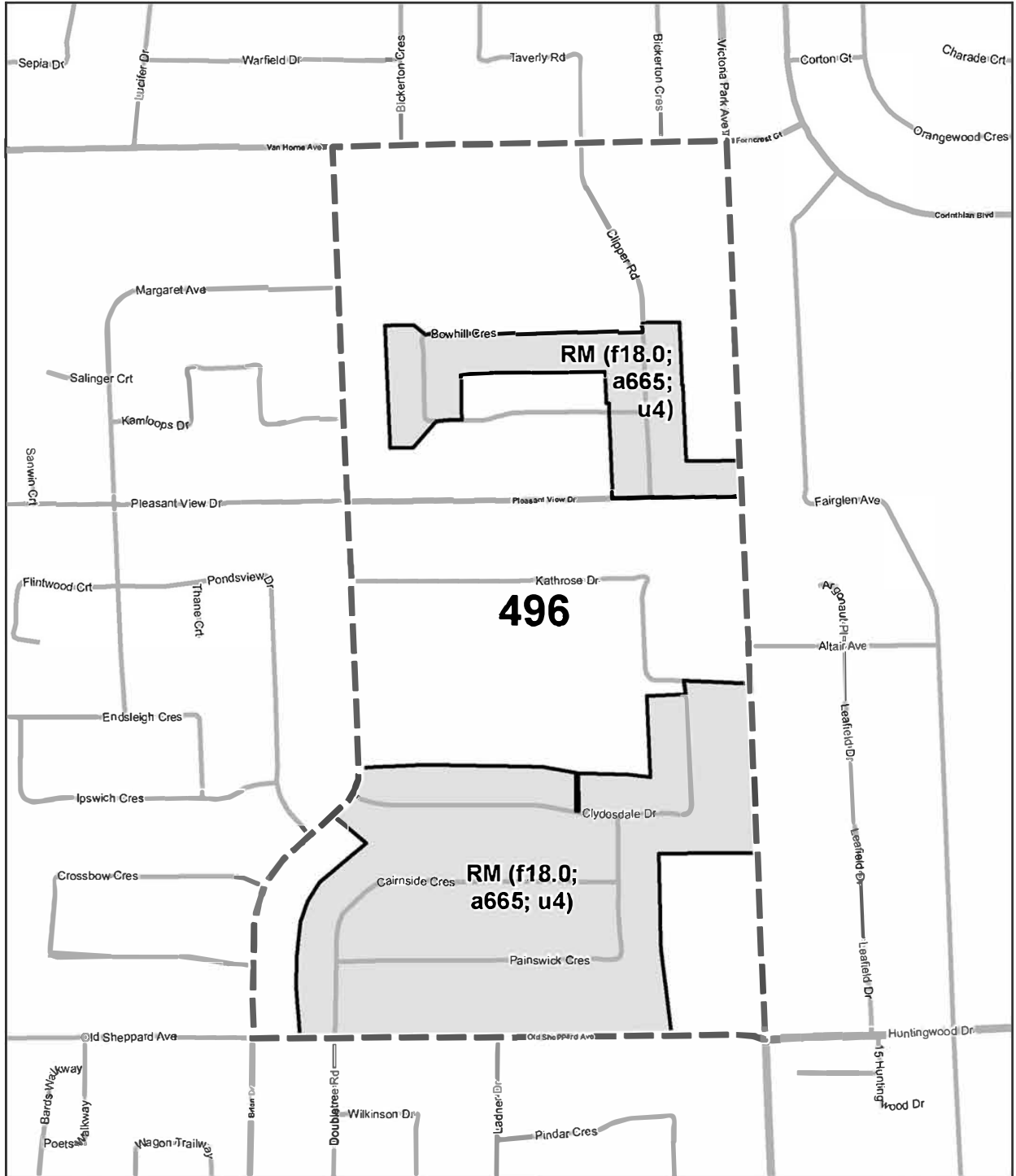
TORONTO City Planning

RM/R/RT Zone Amendments

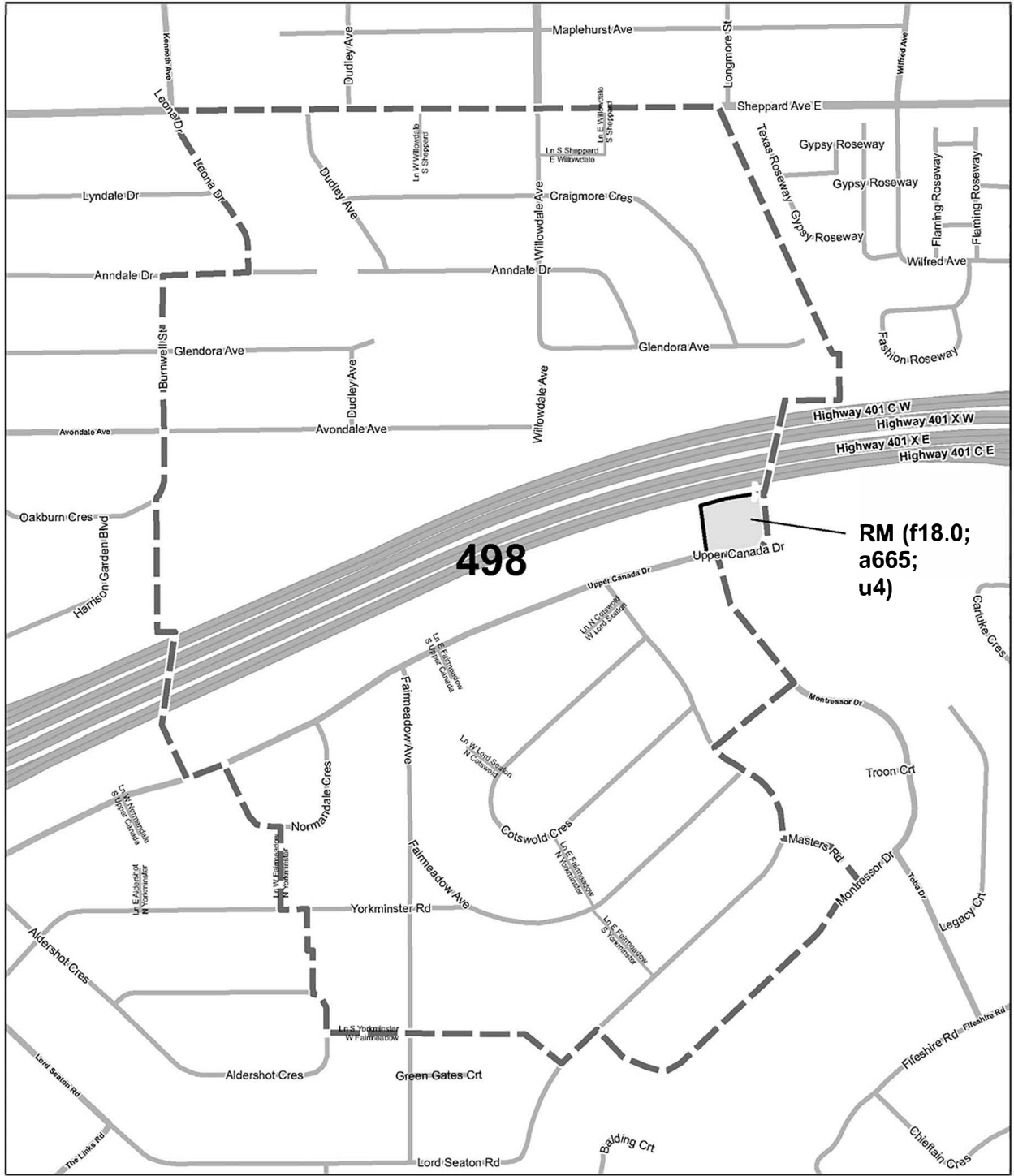
April 4, 2023

-  Lands zoned RM/R/RT subject to zone label amendments
-  Map tile boundary







	Lands zoned RM/R/RT subject to zone label amendments	
<p>RM/R/RT Zone Amendments</p>	Map tile boundary	
<p>April 4, 2023</p>		<p> Current Page Pages with RM/R/RT Overlay Areas </p>

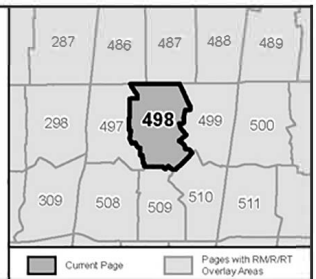


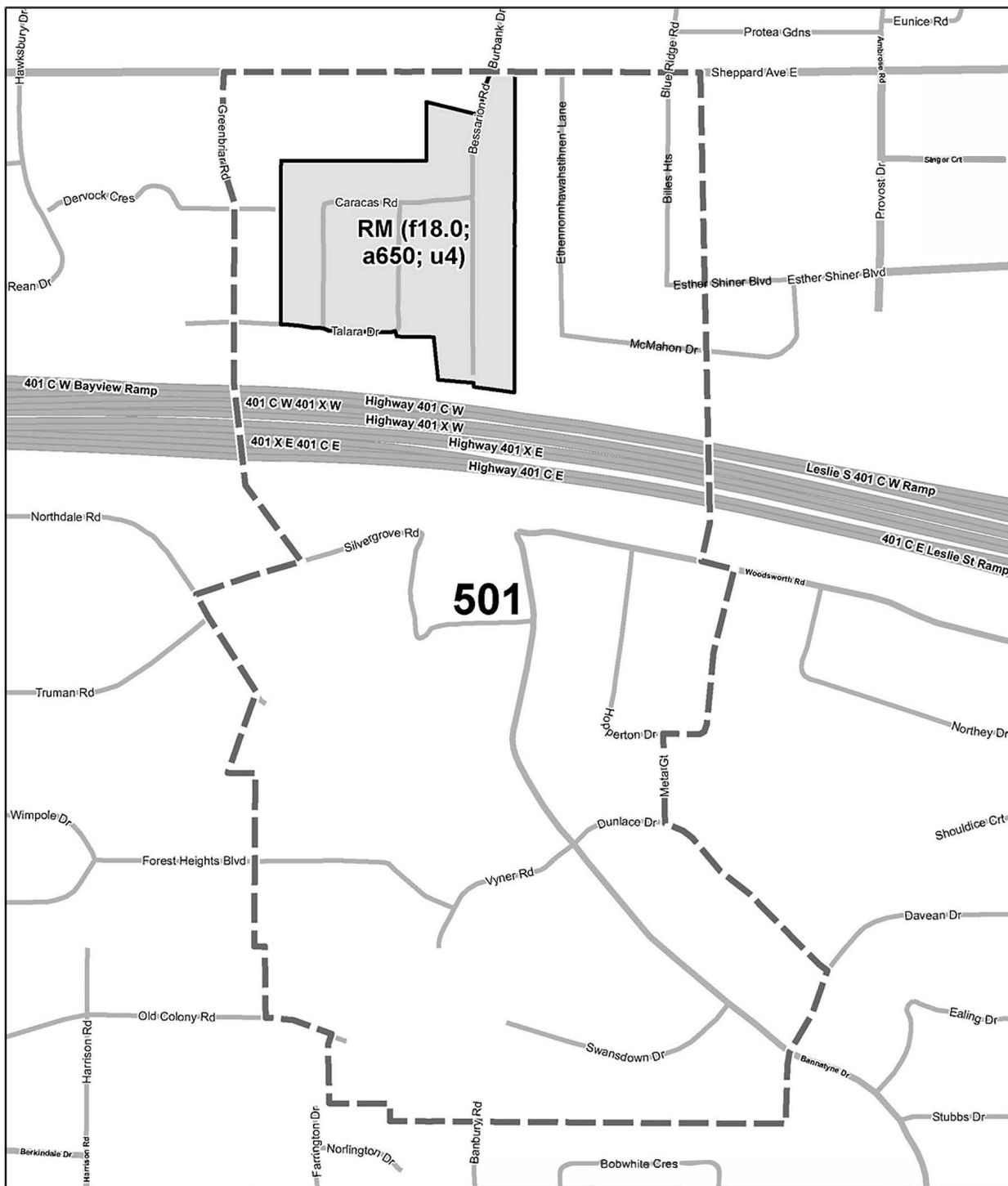
TORONTO City Planning

RM/R/RT Zone Amendments

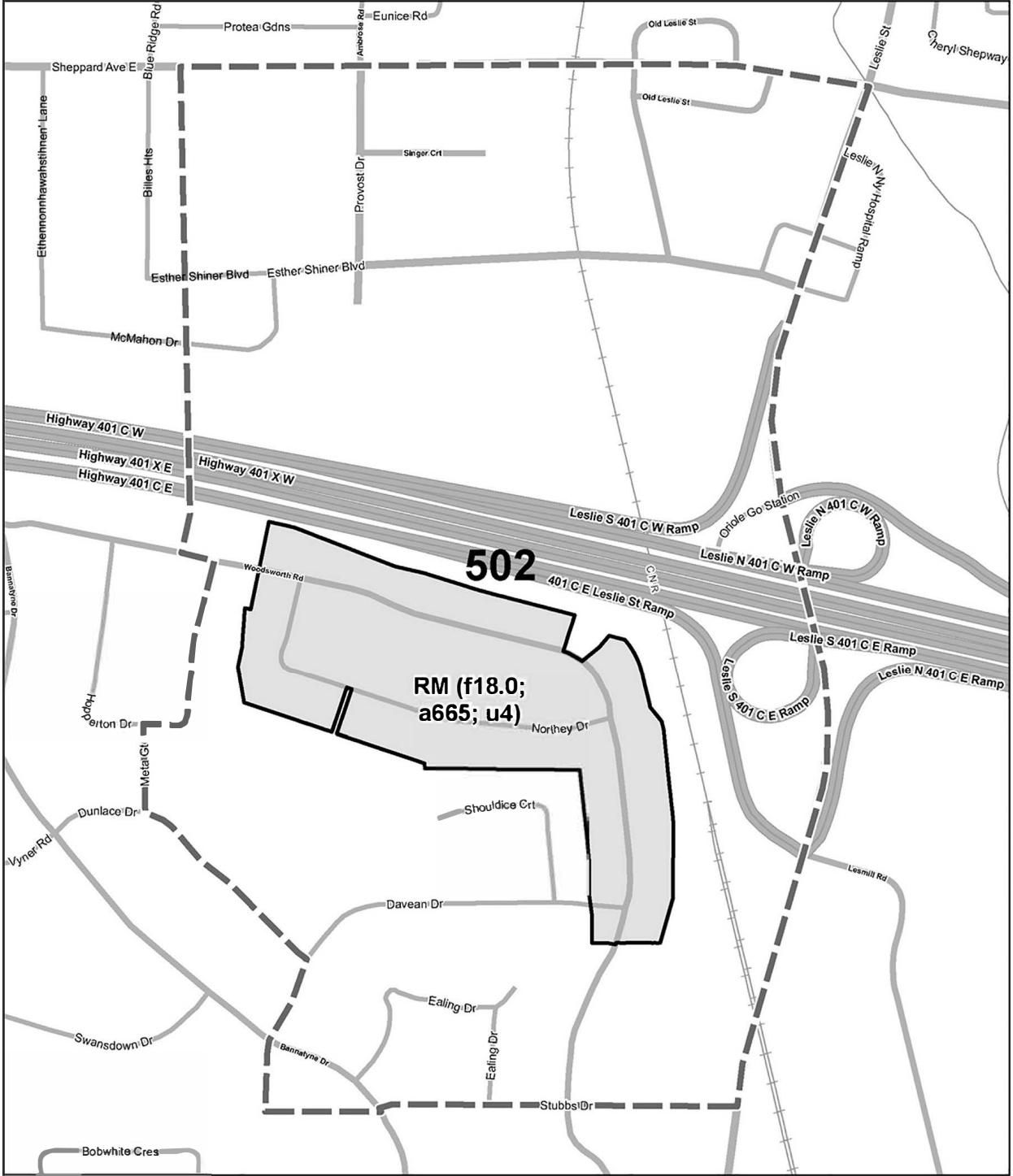
April 4, 2023

-  Lands zoned RM/R/RT subject to zone label amendments
-  Map tile boundary







	Lands zoned RM/R/RT subject to zone label amendments	
<p>RM/R/RT Zone Amendments</p>	Map tile boundary	
<p>April 4, 2023</p>		

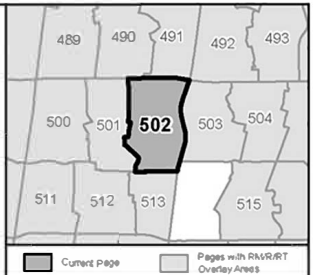


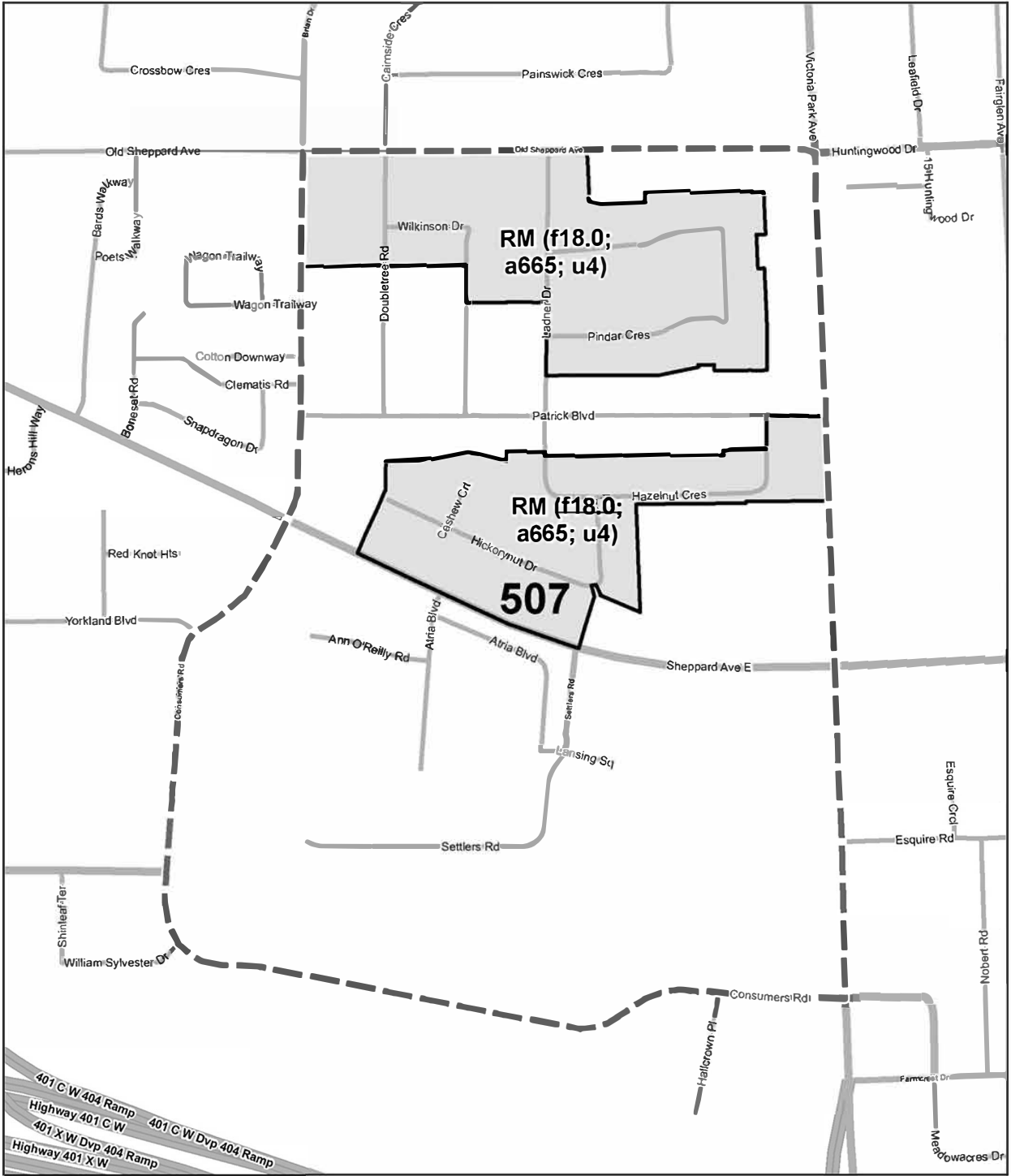
TORONTO City Planning

RM/R/RT Zone Amendments

April 4, 2023

-  Lands zoned RM/R/RT subject to zone label amendments
-  Map tile boundary





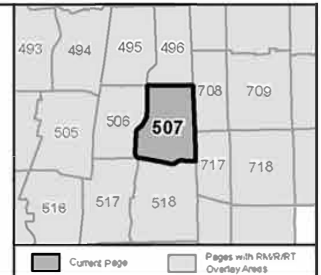
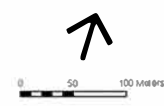


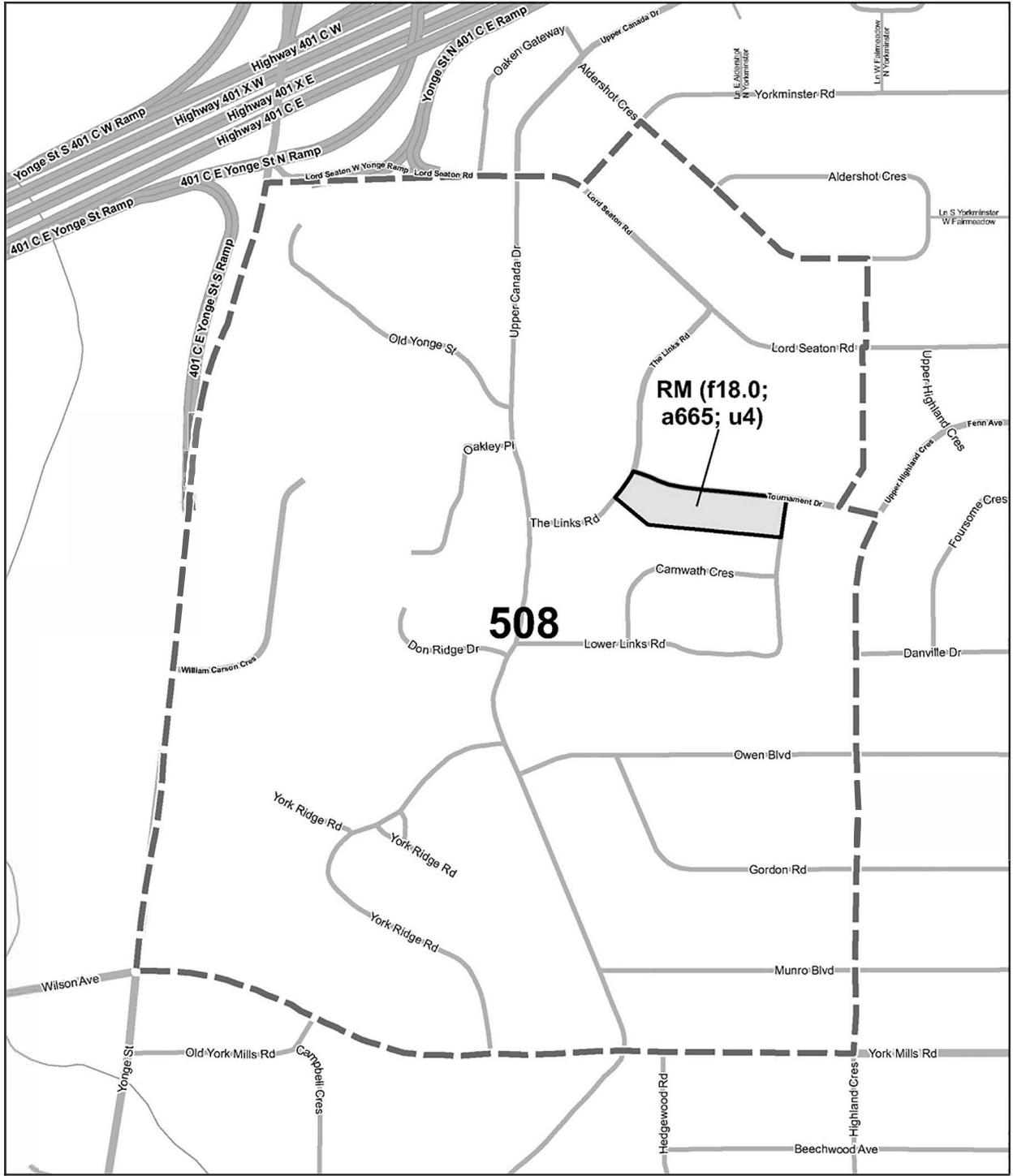
TORONTO City Planning

RM/R/RT Zone Amendments

April 4, 2023

-  Lands zoned RM/R/RT subject to zone label amendments
-  Map tile boundary





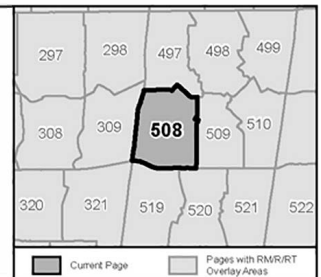
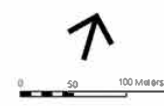


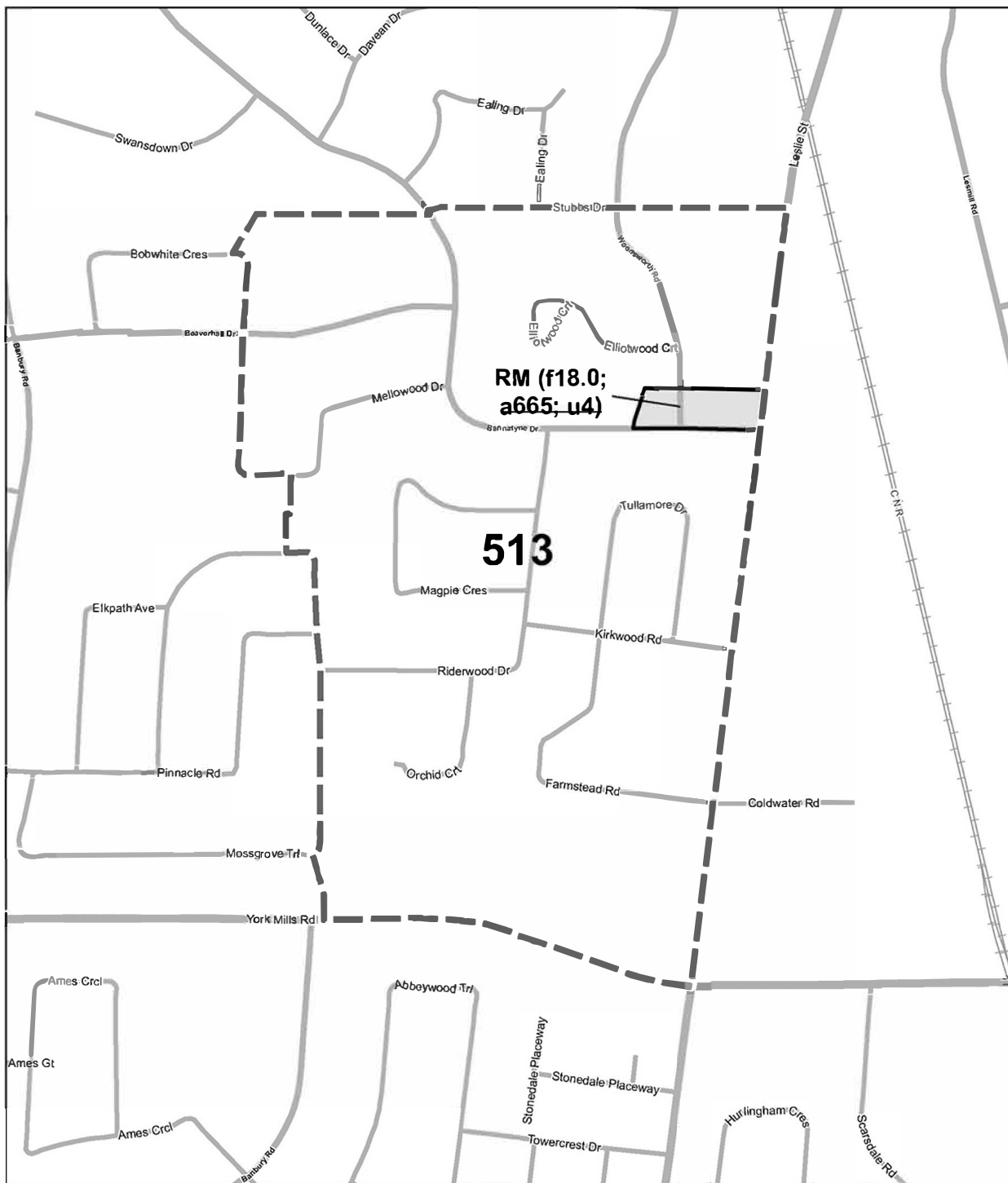
TORONTO City Planning

RM/R/RT Zone Amendments

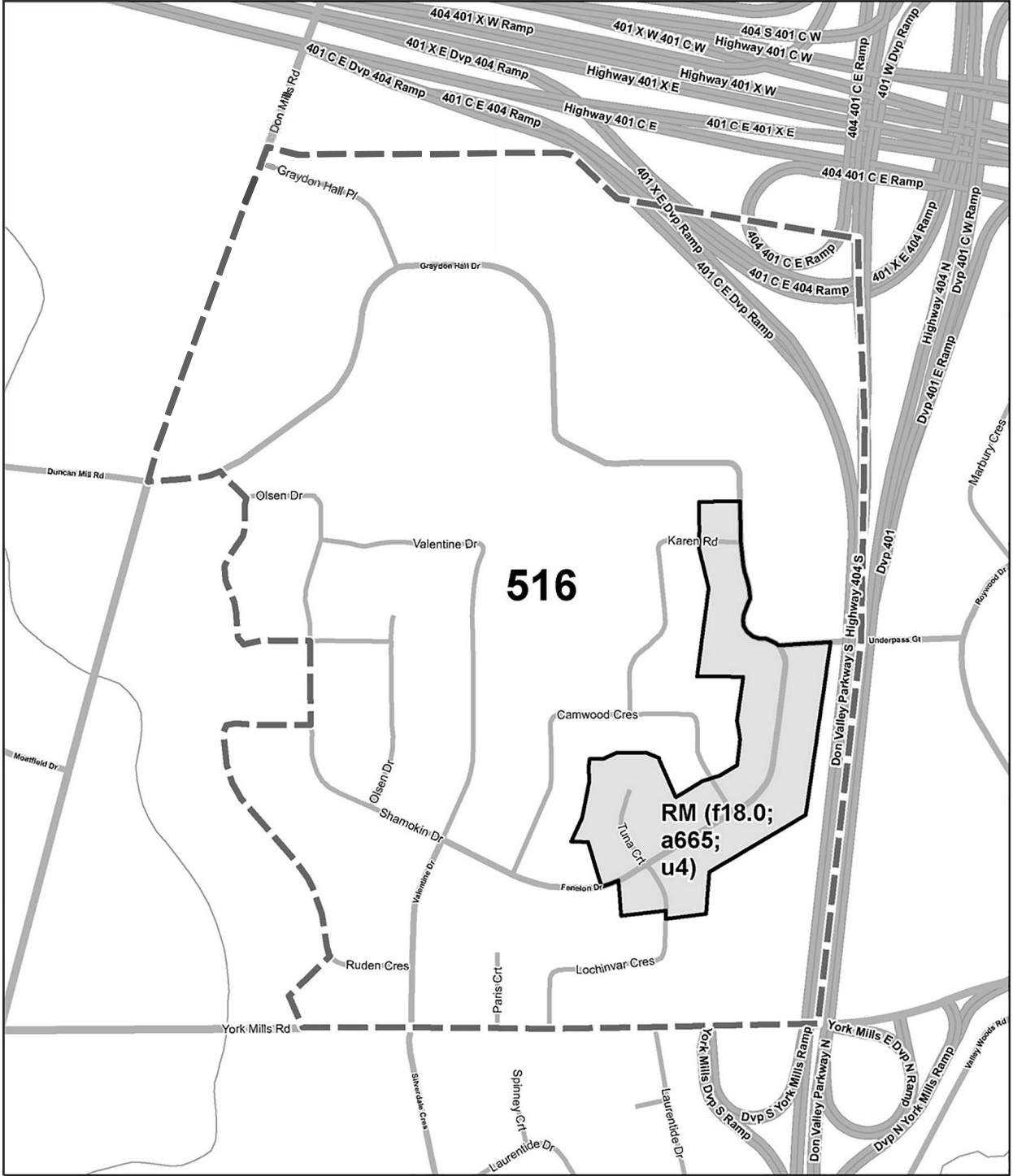
April 4, 2023

-  Lands zoned RM/R/RT subject to zone label amendments
-  Map tile boundary





	Lands zoned RM/R/RT subject to zone label amendments	
<p>RM/R/RT Zone Amendments</p>	Map tile boundary	<p> Current Page Pages with RM/R/RT Overlay Areas </p>
<p>April 4, 2023</p>		



**RM/R/RT Zone
Amendments**

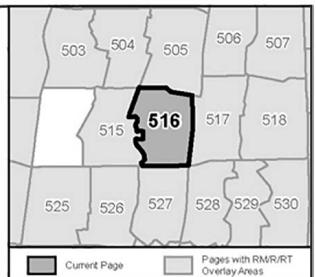
April 4, 2023

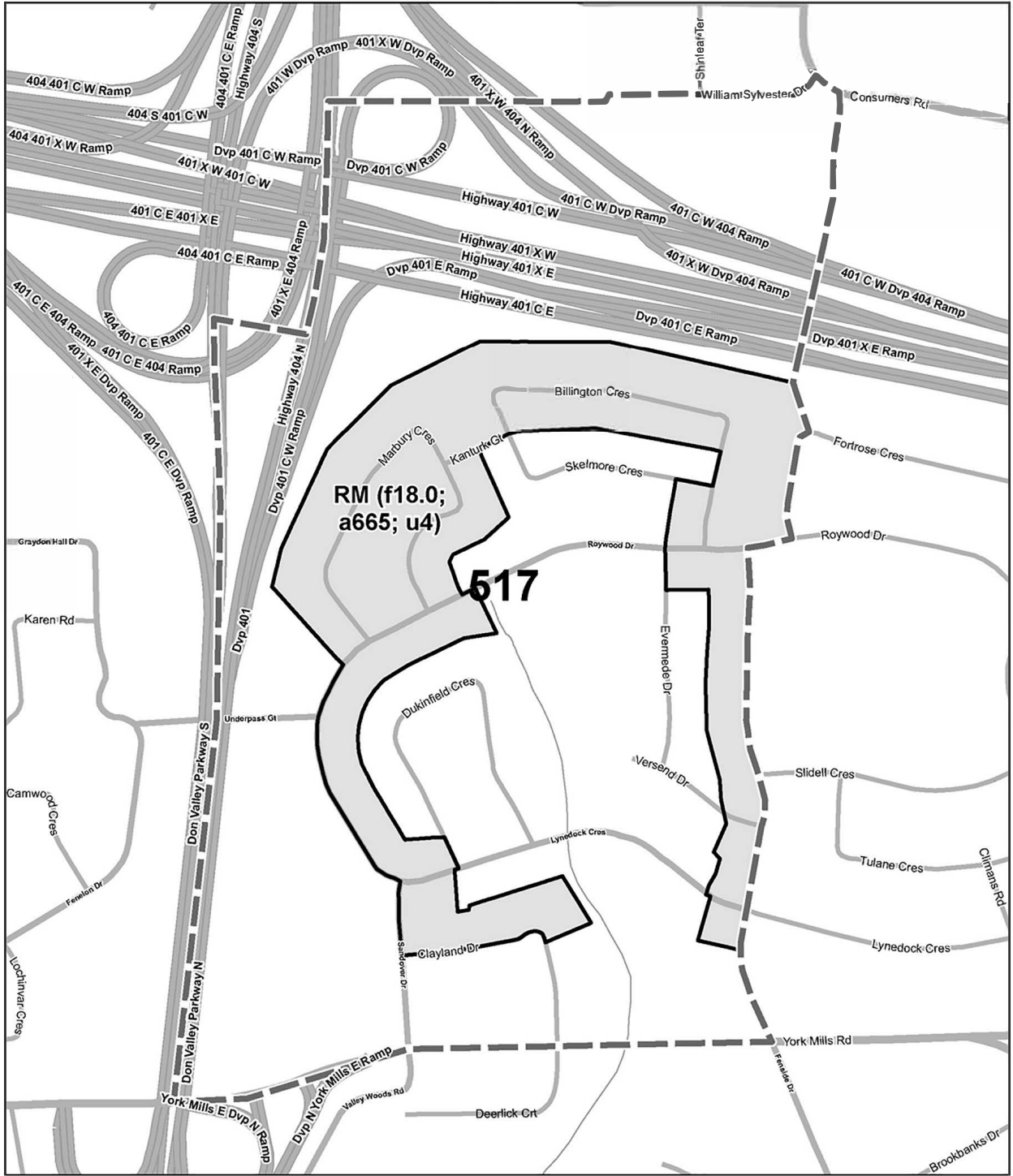


Lands zoned RM/R/RT subject to zone label amendments

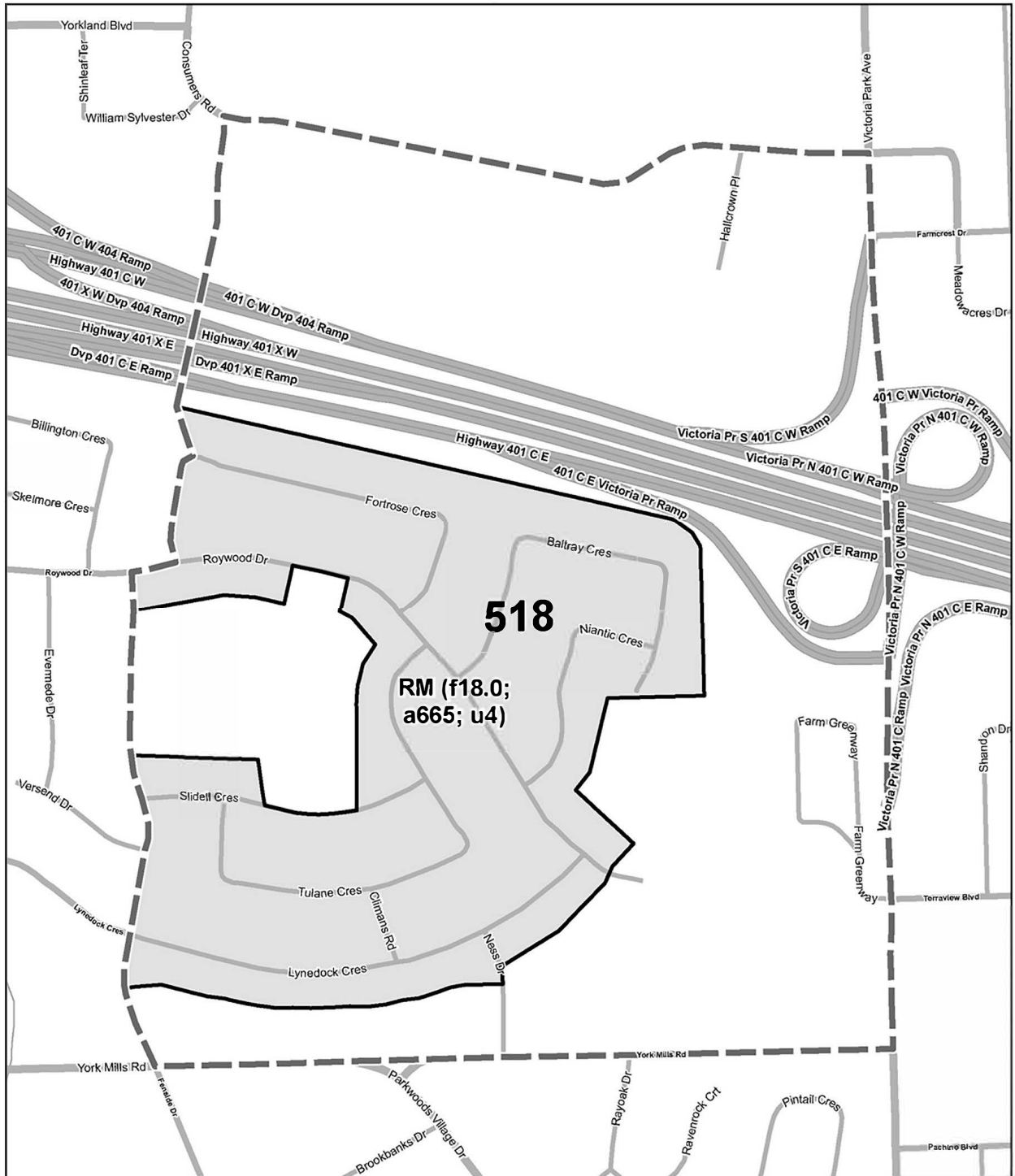


Map tile boundary







	Lands zoned RM/R/RT subject to zone label amendments	
<p>RM/R/RT Zone Amendments</p>	Map tile boundary	
<p>April 4, 2023</p>		<p> Current Page Pages with RM/R/RT Overlay Areas </p>

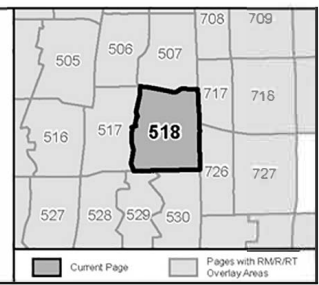
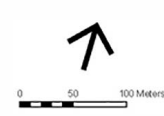


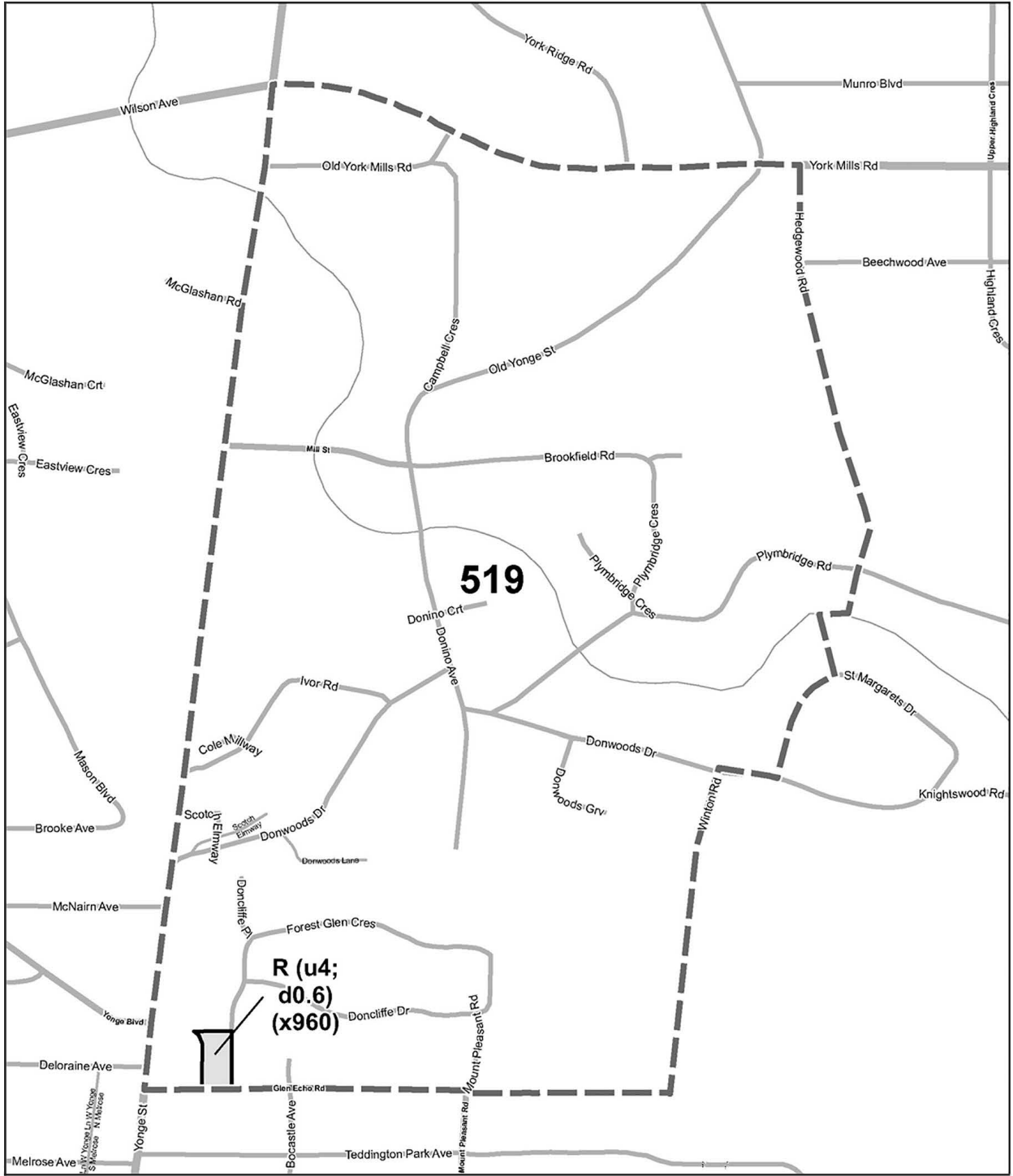
TORONTO City Planning

RM/R/RT Zone Amendments

April 4, 2023

-  Lands zoned RM/R/RT subject to zone label amendments
-  Map tile boundary





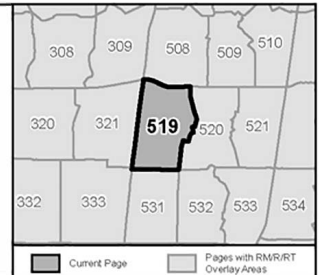


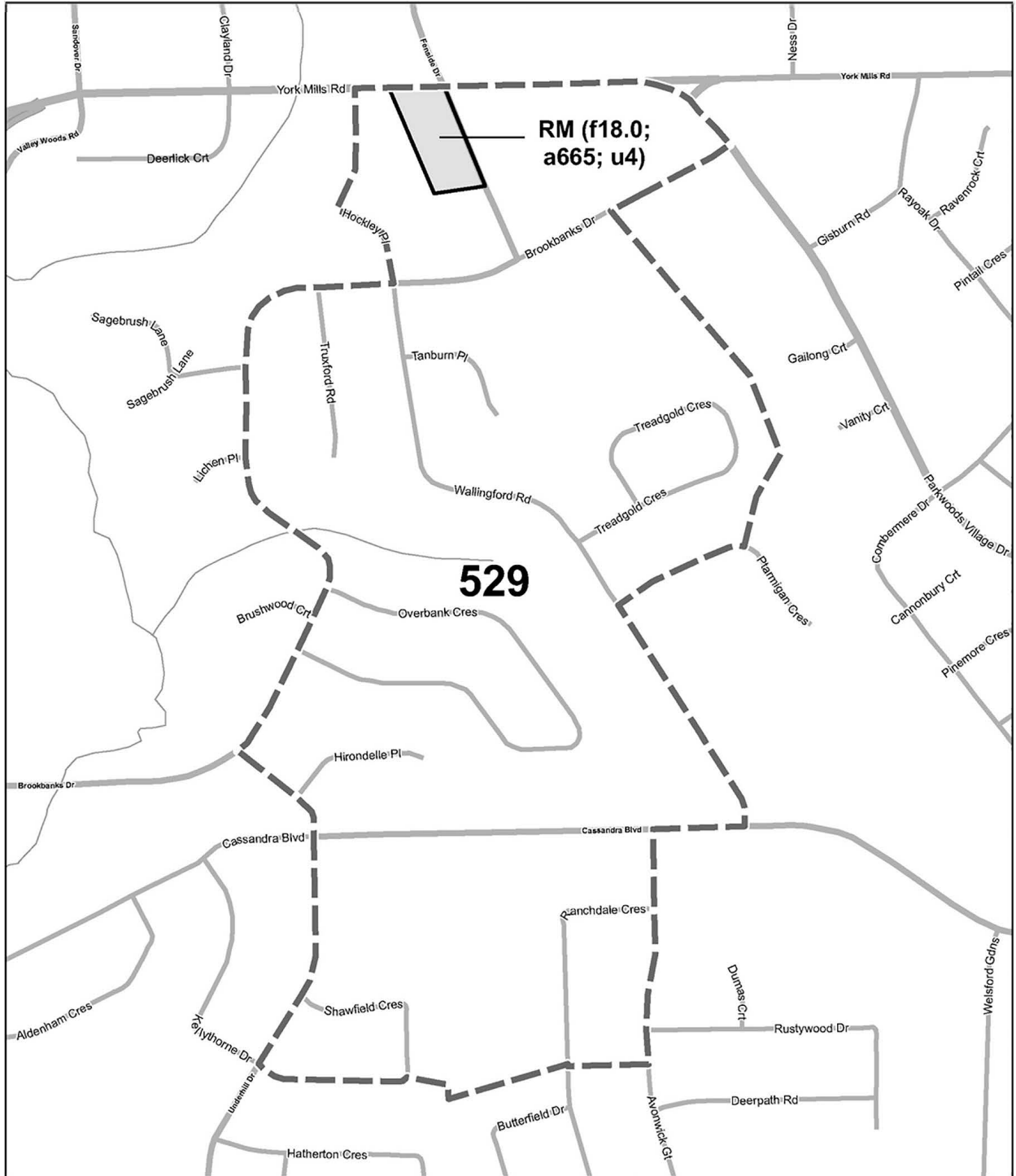
TORONTO City Planning

RM/R/RT Zone Amendments

April 4, 2023

-  Lands zoned RM/R/RT subject to zone label amendments
-  Map tile boundary





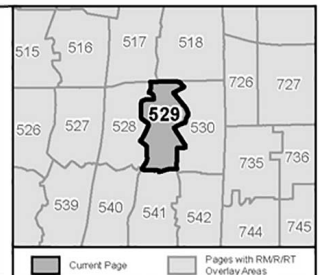
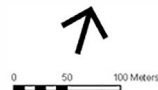


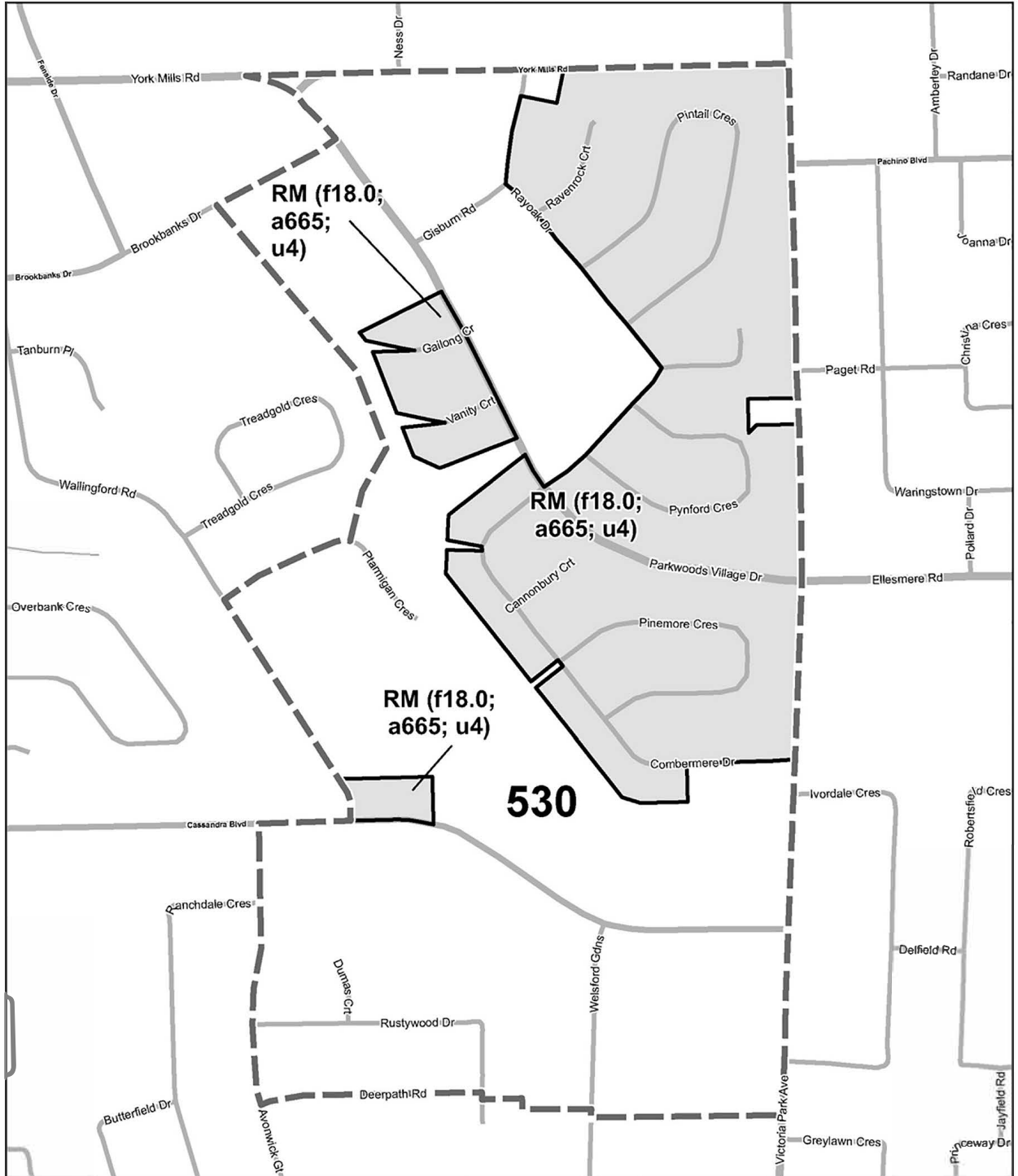
TORONTO City Planning

RM/R/RT Zone Amendments

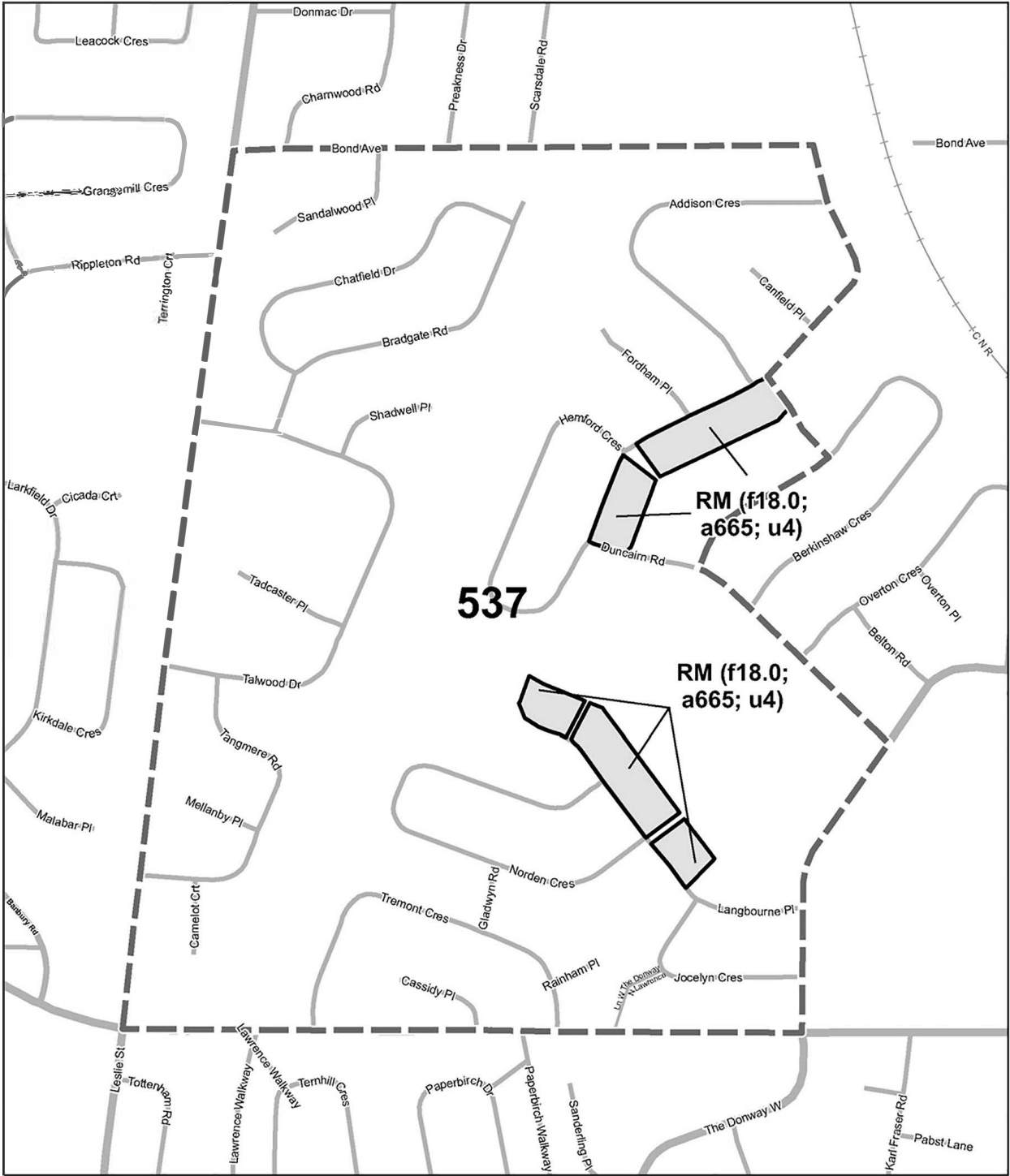
April 4, 2023

-  Lands zoned RM/R/RT subject to zone label amendments
-  Map tile boundary







	Lands zoned RM/R/RT subject to zone label amendments	
	Map tile boundary	
<p>RM/R/RT Zone Amendments</p> <p>April 4, 2023</p>	 	<p> </p>

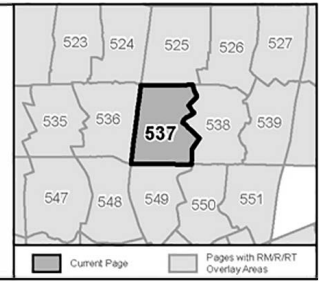
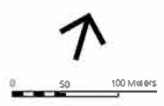


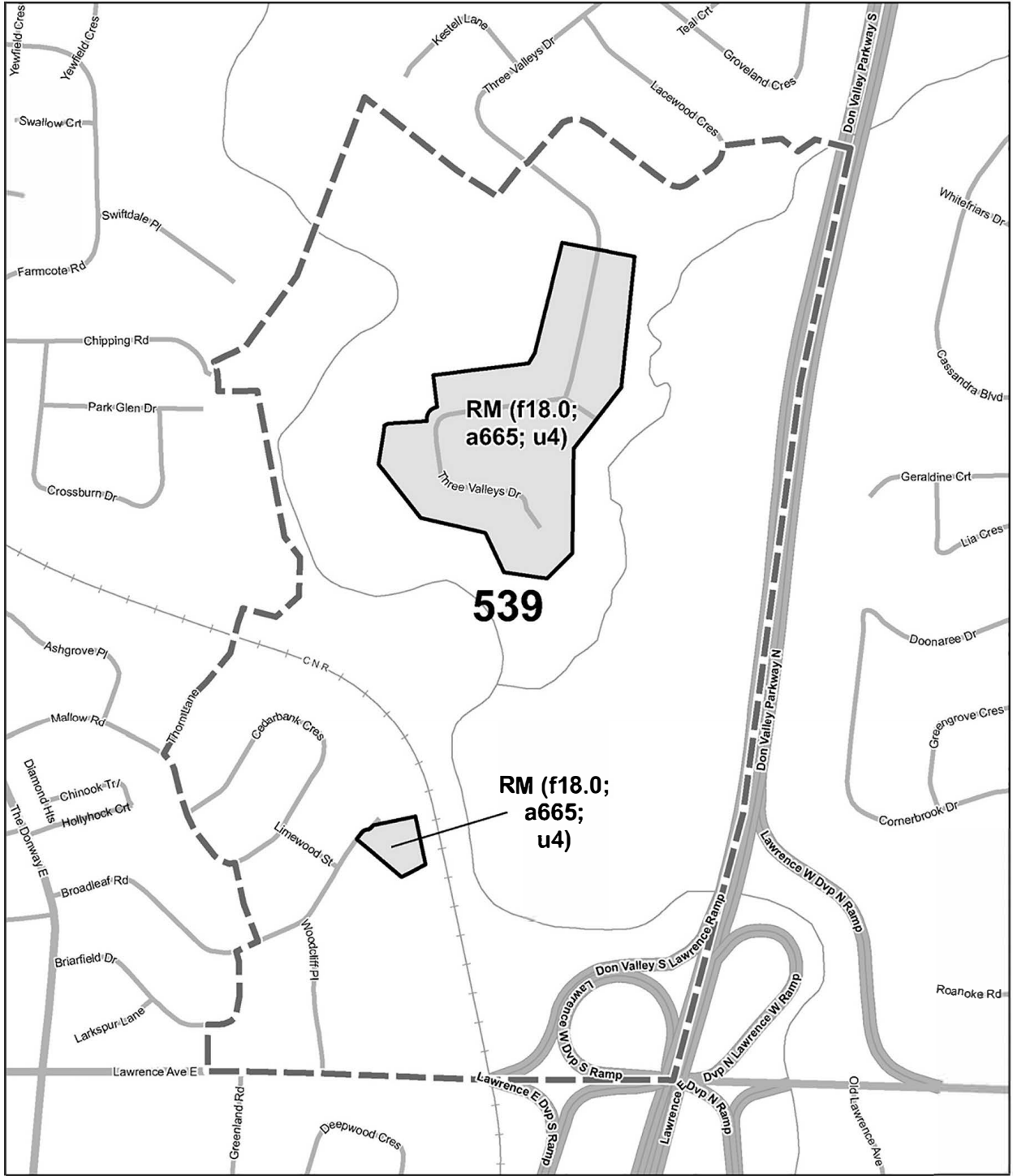
TORONTO City Planning

RM/R/RT Zone Amendments

April 4, 2023

-  Lands zoned RM/R/RT subject to zone label amendments
-  Map tile boundary





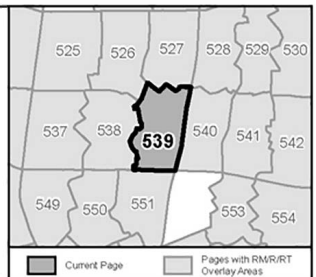


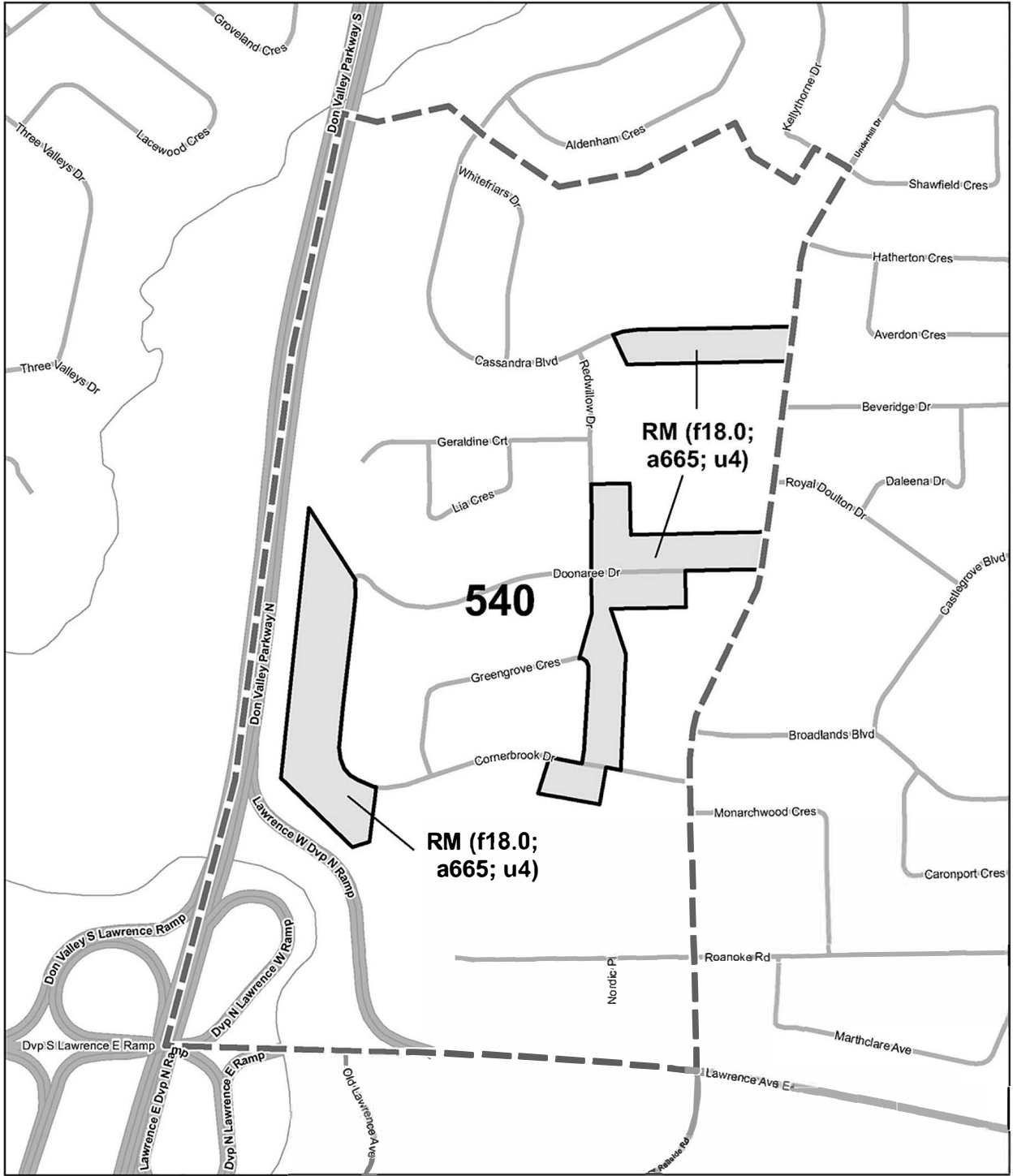
TORONTO City Planning

RM/R/RT Zone Amendments

April 4, 2023

-  Lands zoned RM/R/RT subject to zone label amendments
-  Map tile boundary





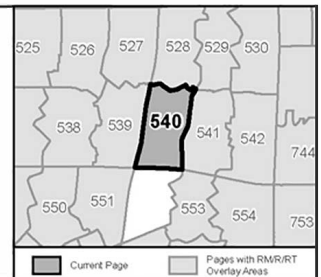
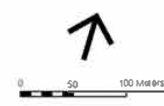


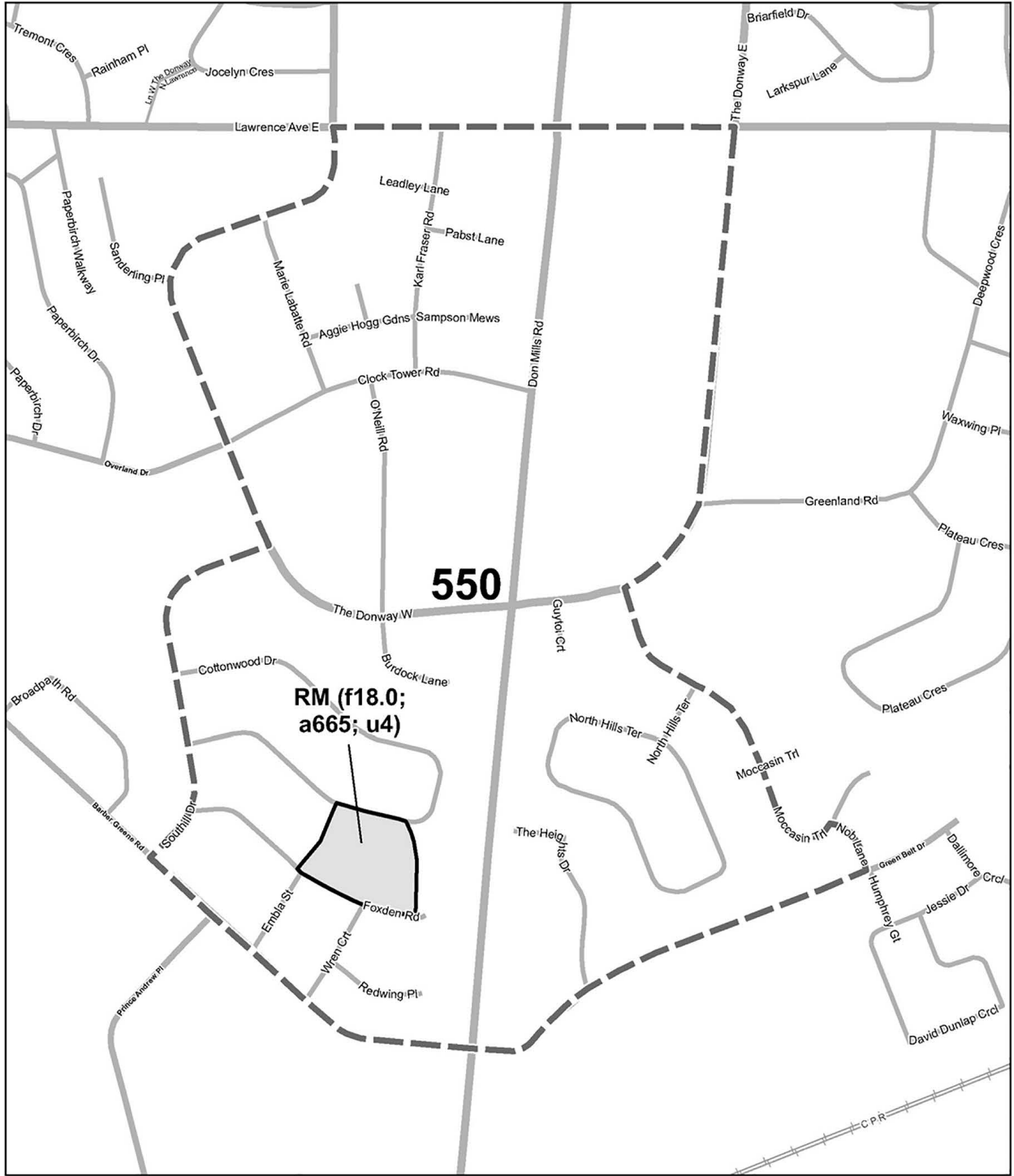
TORONTO City Planning

RM/R/RT Zone Amendments

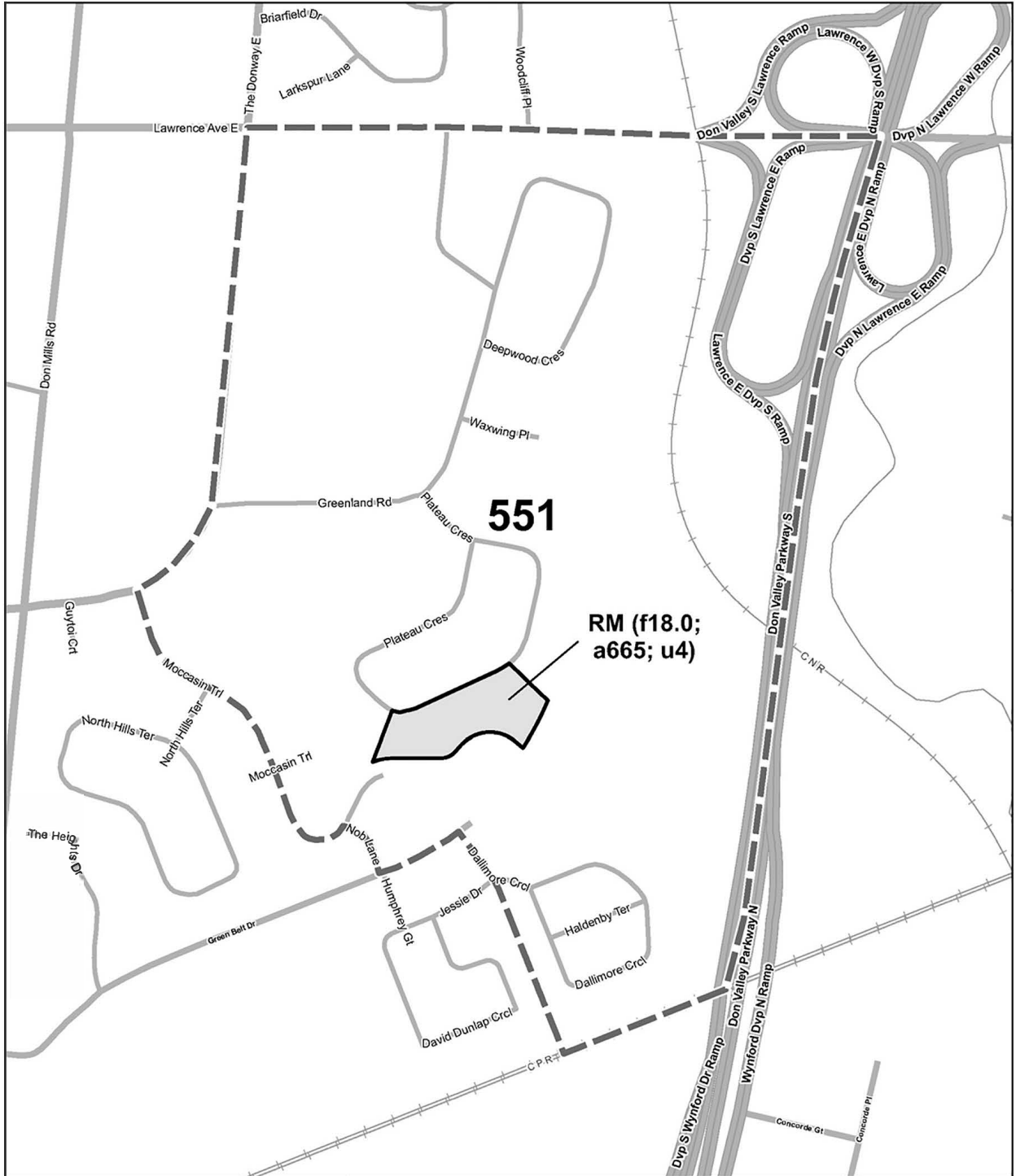
April 4, 2023

-  Lands zoned RM/R/RT subject to zone label amendments
-  Map tile boundary







	Lands zoned RM/R/RT subject to zone label amendments	
<p>RM/R/RT Zone Amendments</p>	Map tile boundary	
<p>April 4, 2023</p>		<p> Current Page Pages with RM/R/RT Overlay Areas </p>

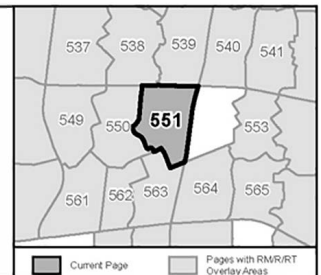
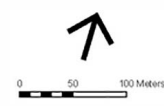


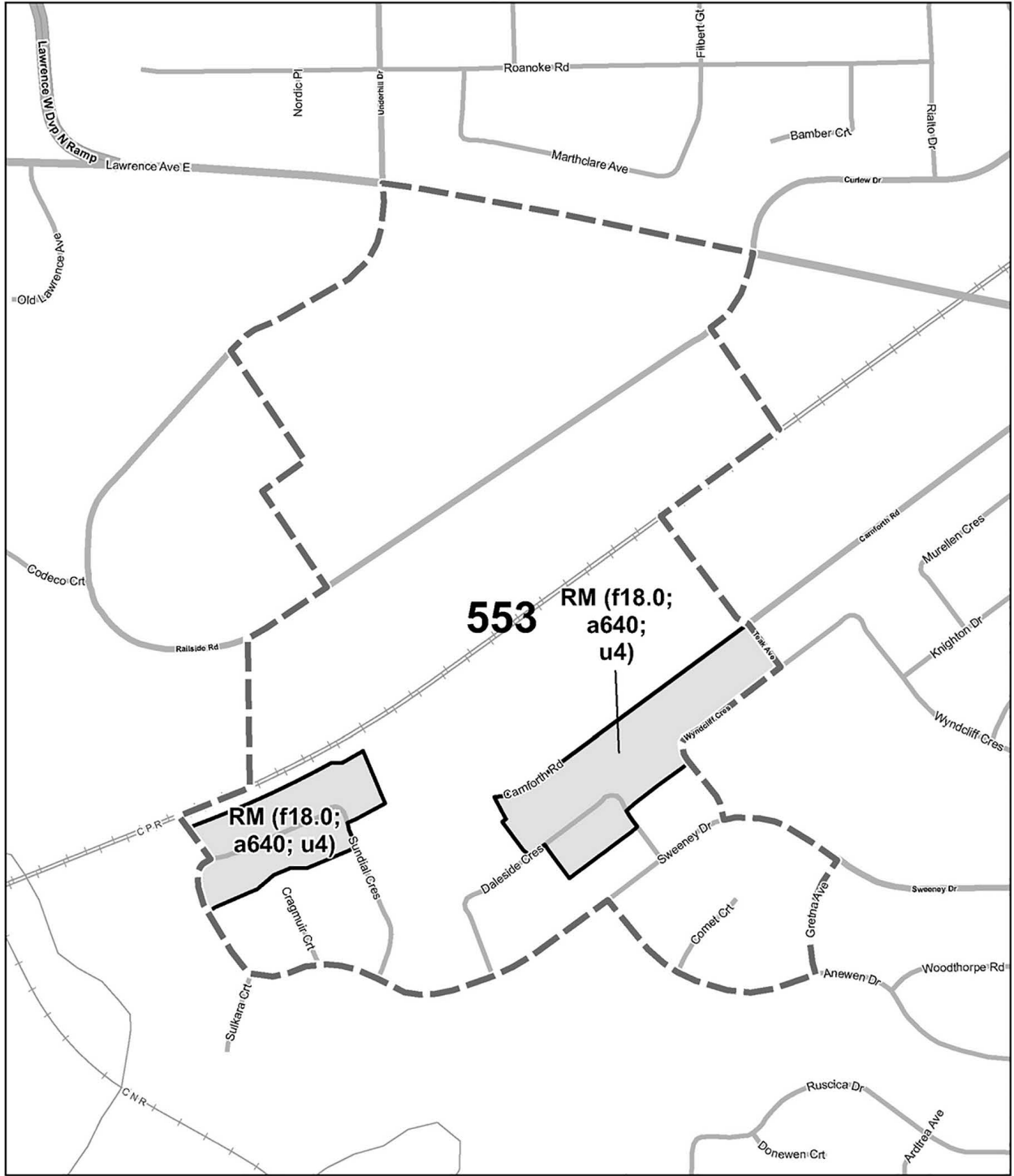
TORONTO City Planning

RM/R/RT Zone Amendments

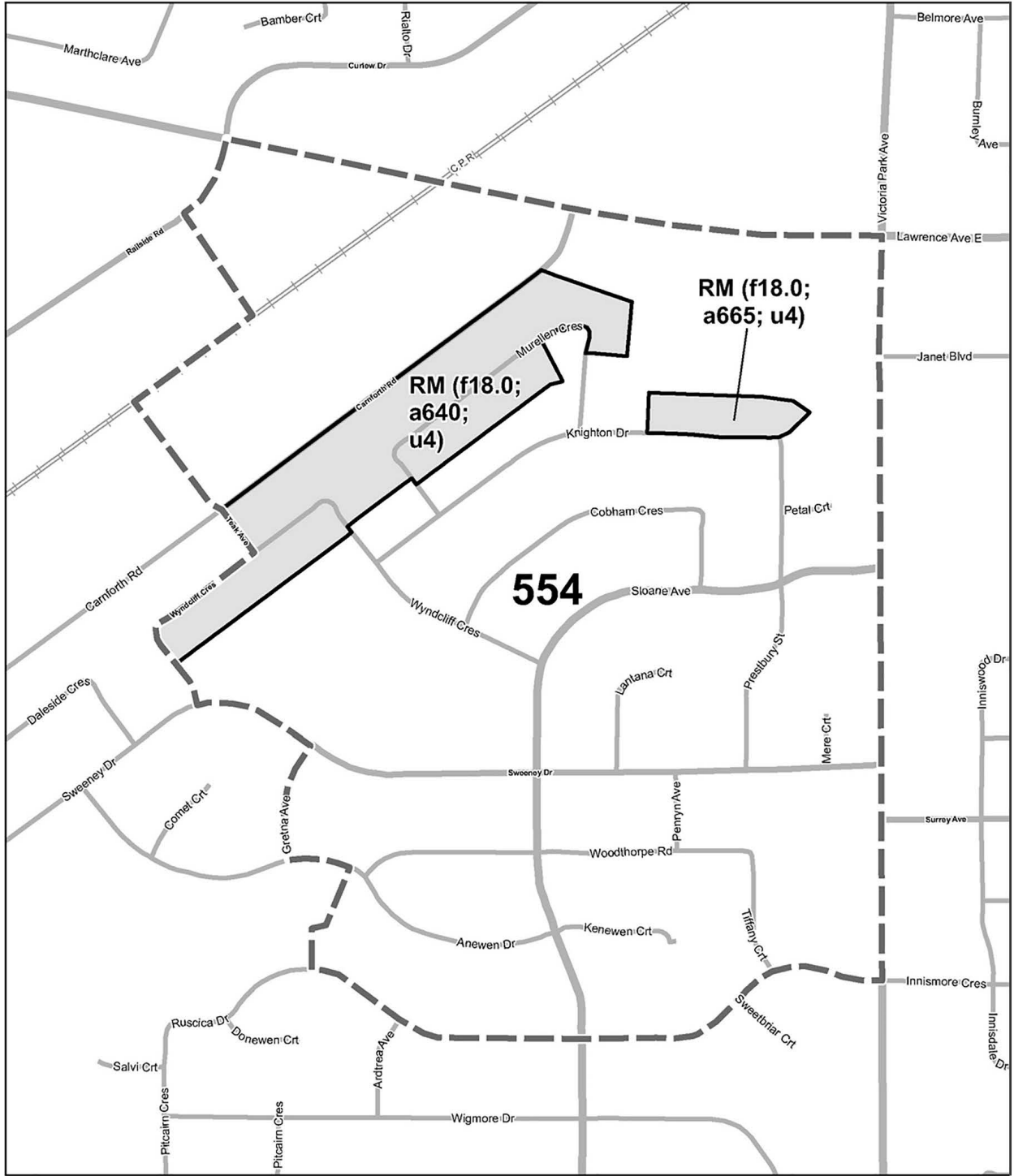
April 4, 2023

-  Lands zoned RM/R/RT subject to zone label amendments
-  Map tile boundary

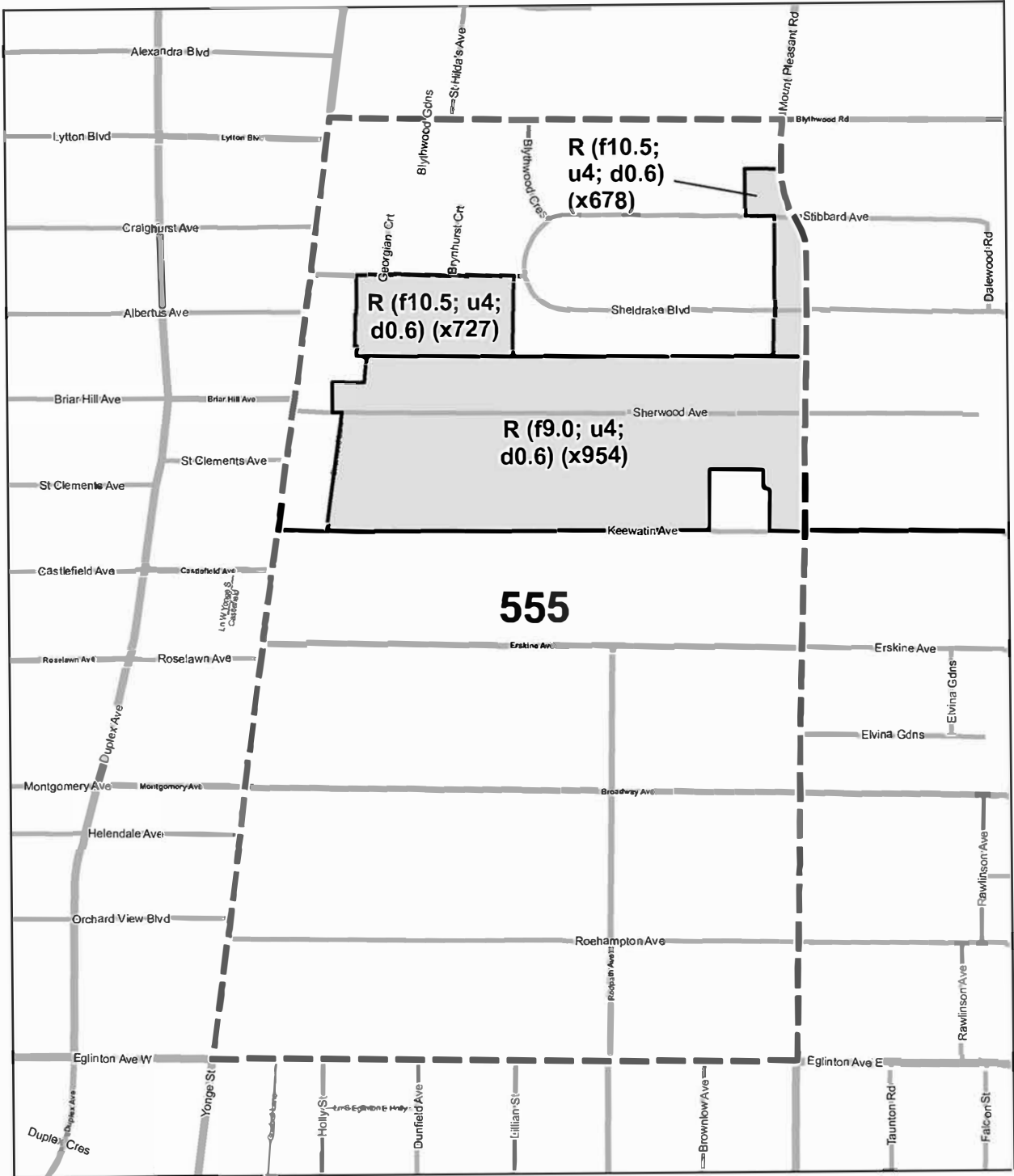




	Lands zoned RM/R/RT subject to zone label amendments	
<p>RM/R/RT Zone Amendments</p>	Map tile boundary	
<p>April 4, 2023</p>		<p> Current Page Pages with RM/R/RT Overlay Areas </p>



	Lands zoned RM/R/RT subject to zone label amendments	
<p>RM/R/RT Zone Amendments</p>	Map tile boundary	
<p>April 4, 2023</p>		<p> Current Page Pages with RM/R/RT Overlay Areas </p>



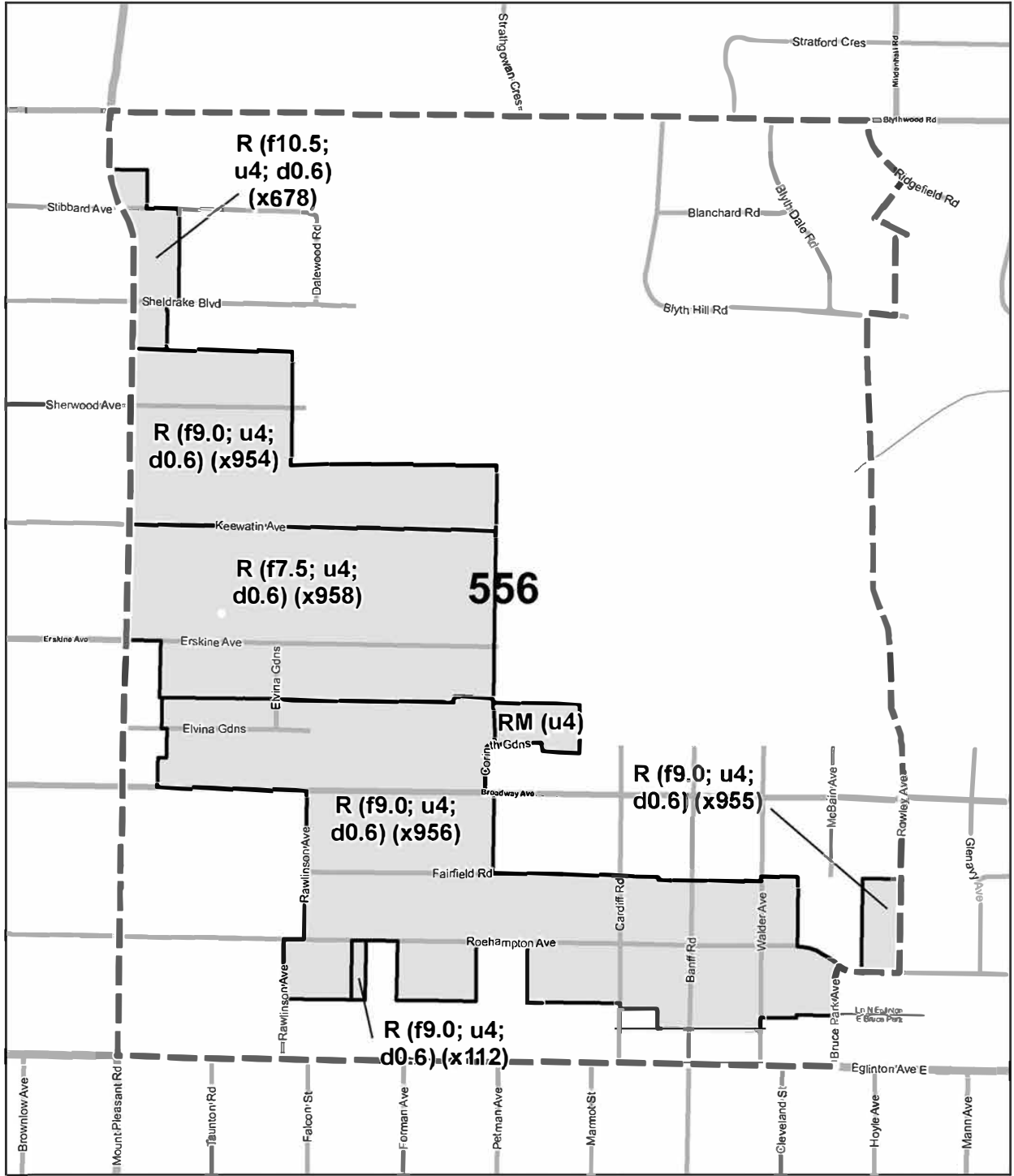
TORONTO City Planning


RMR/RT Zone Amendments


April 4, 2023

Lands zoned RM/R/RT subject to zone label amendments

Map tile boundary

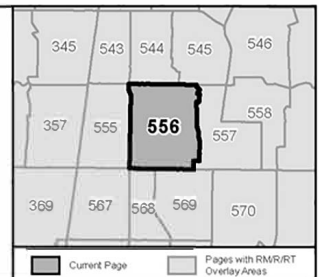


 Lands zoned RM/R/RT subject to zone label amendments

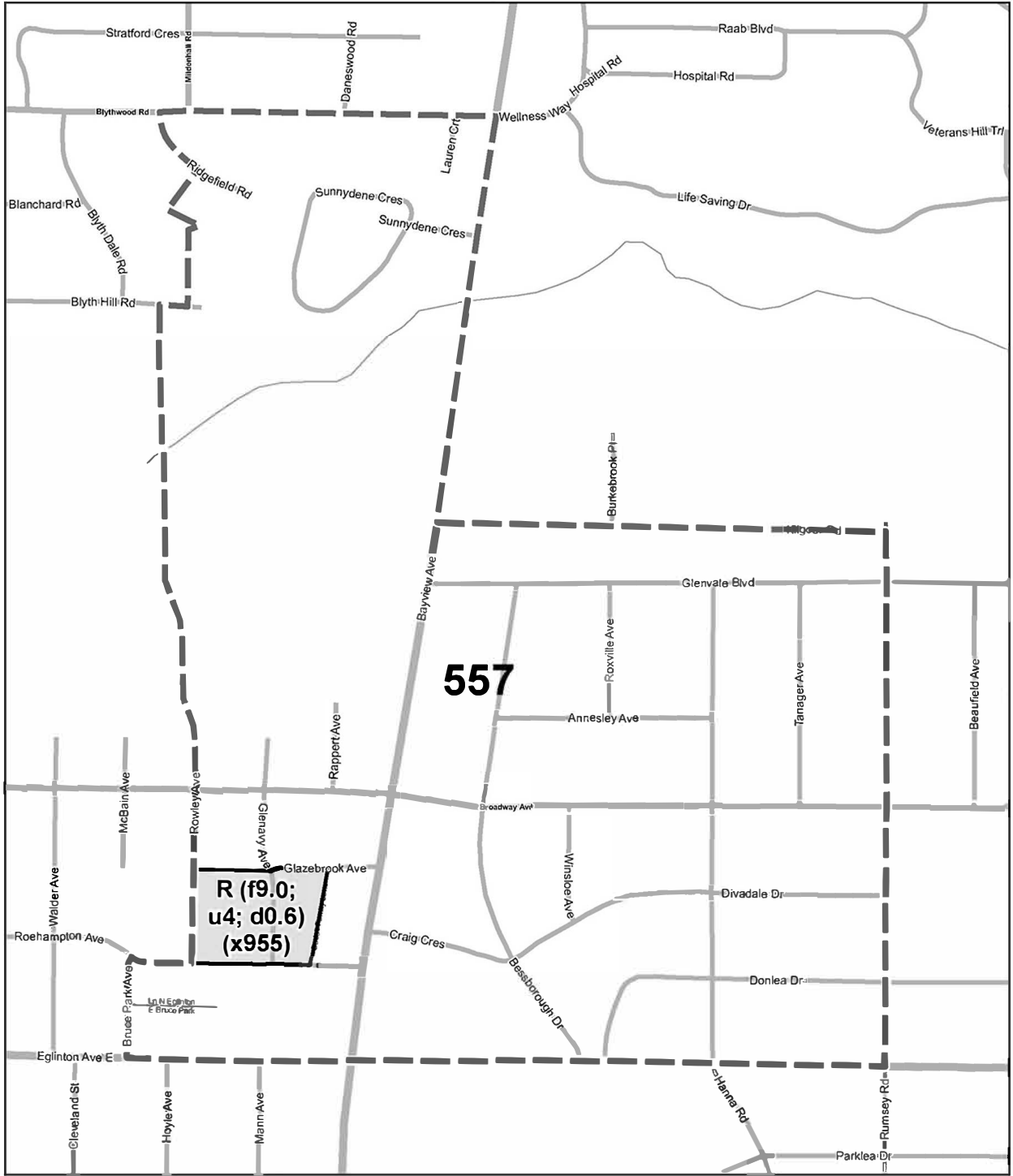
 Map tile boundary

RM/R/RT Zone Amendments

April 4, 2023





 Current Page  Pages with RM/R/RT Overlay Areas

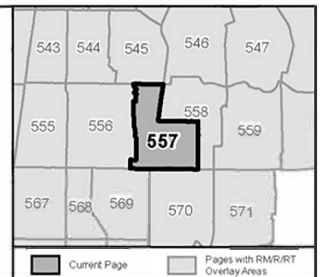


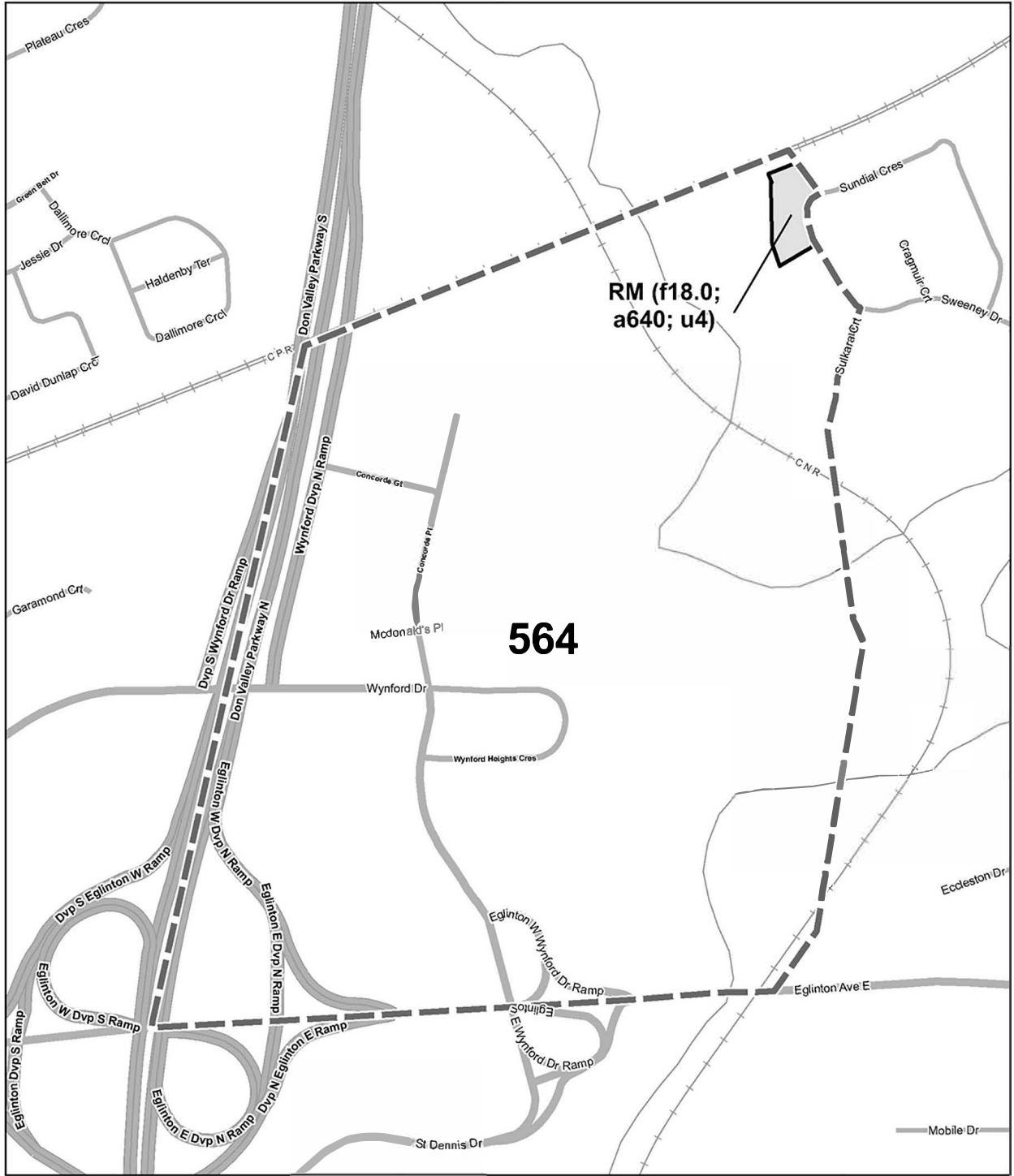
TORONTO City Planning

RM/R/RT Zone Amendments

April 4, 2023

-  Lands zoned RM/R/RT subject to zone label amendments
-  Map tile boundary





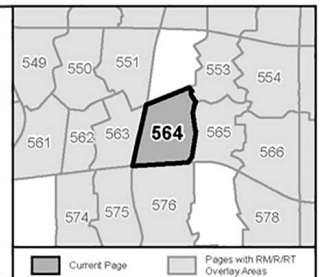


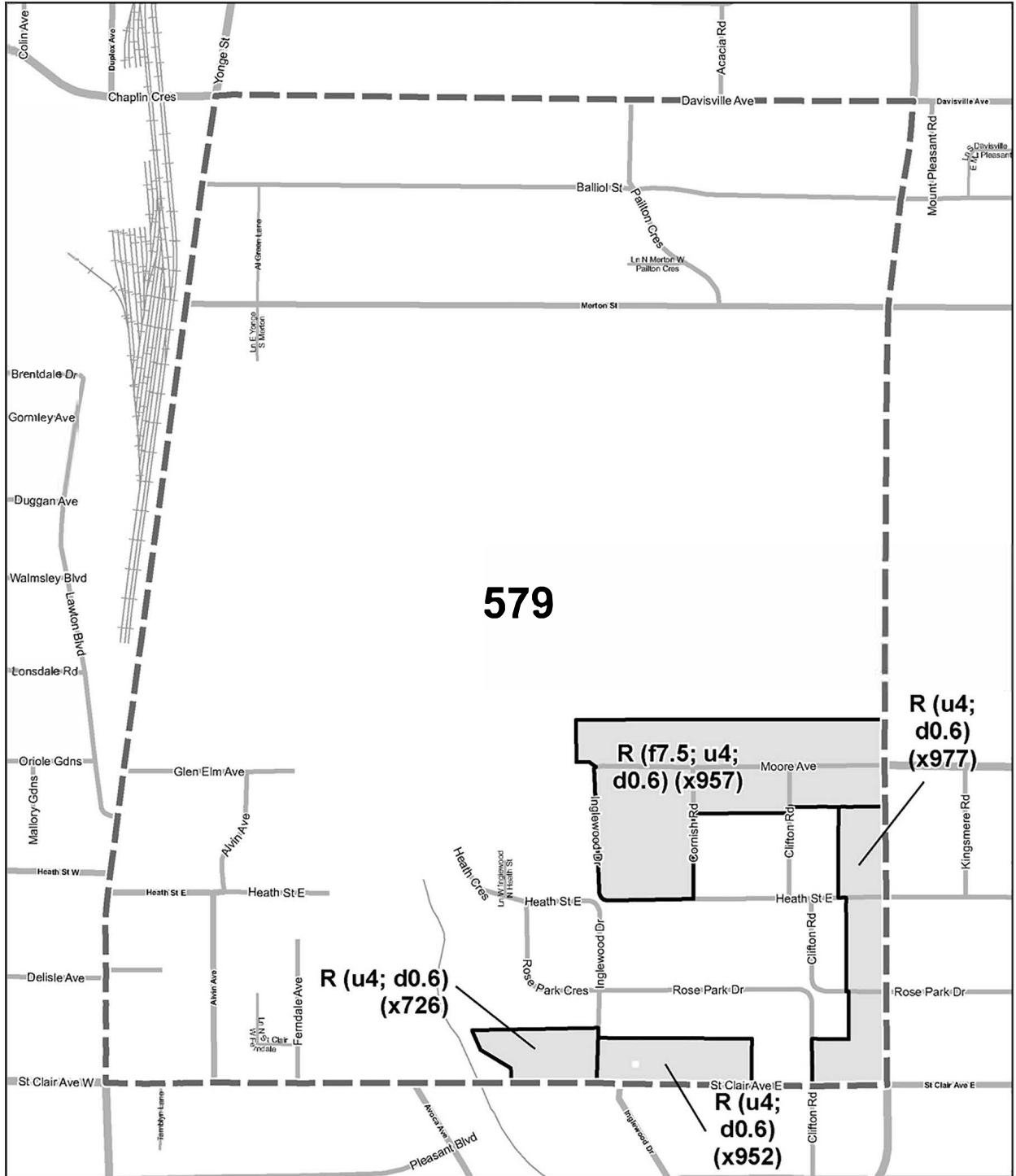
TORONTO City Planning

RM/R/RT Zone Amendments

April 4, 2023

-  Lands zoned RM/R/RT subject to zone label amendments
-  Map tile boundary





TORONTO City Planning

RM/R/RT Zone Amendments

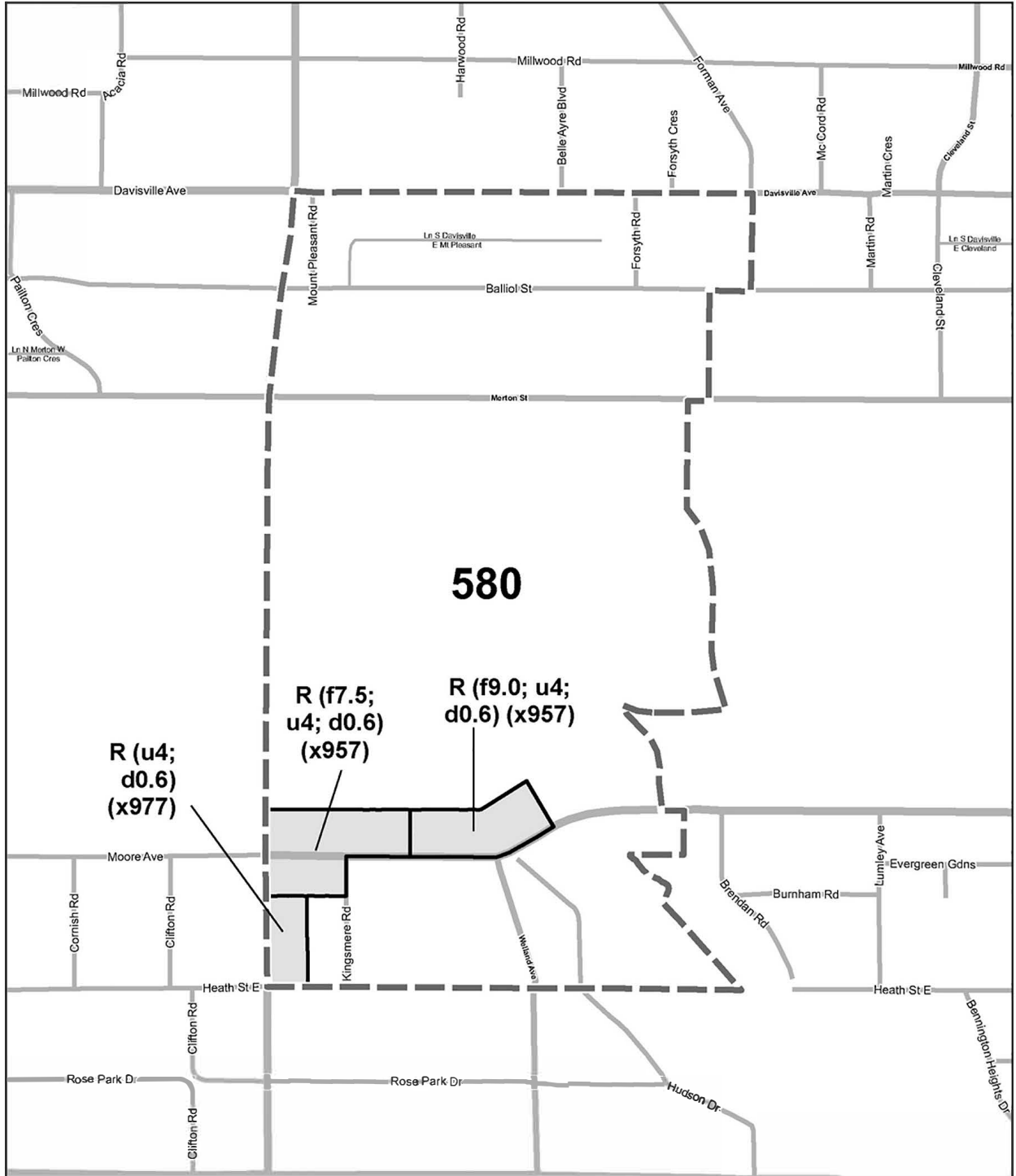
April 4, 2023

Lands zoned RM/R/RT subject to zone label amendments

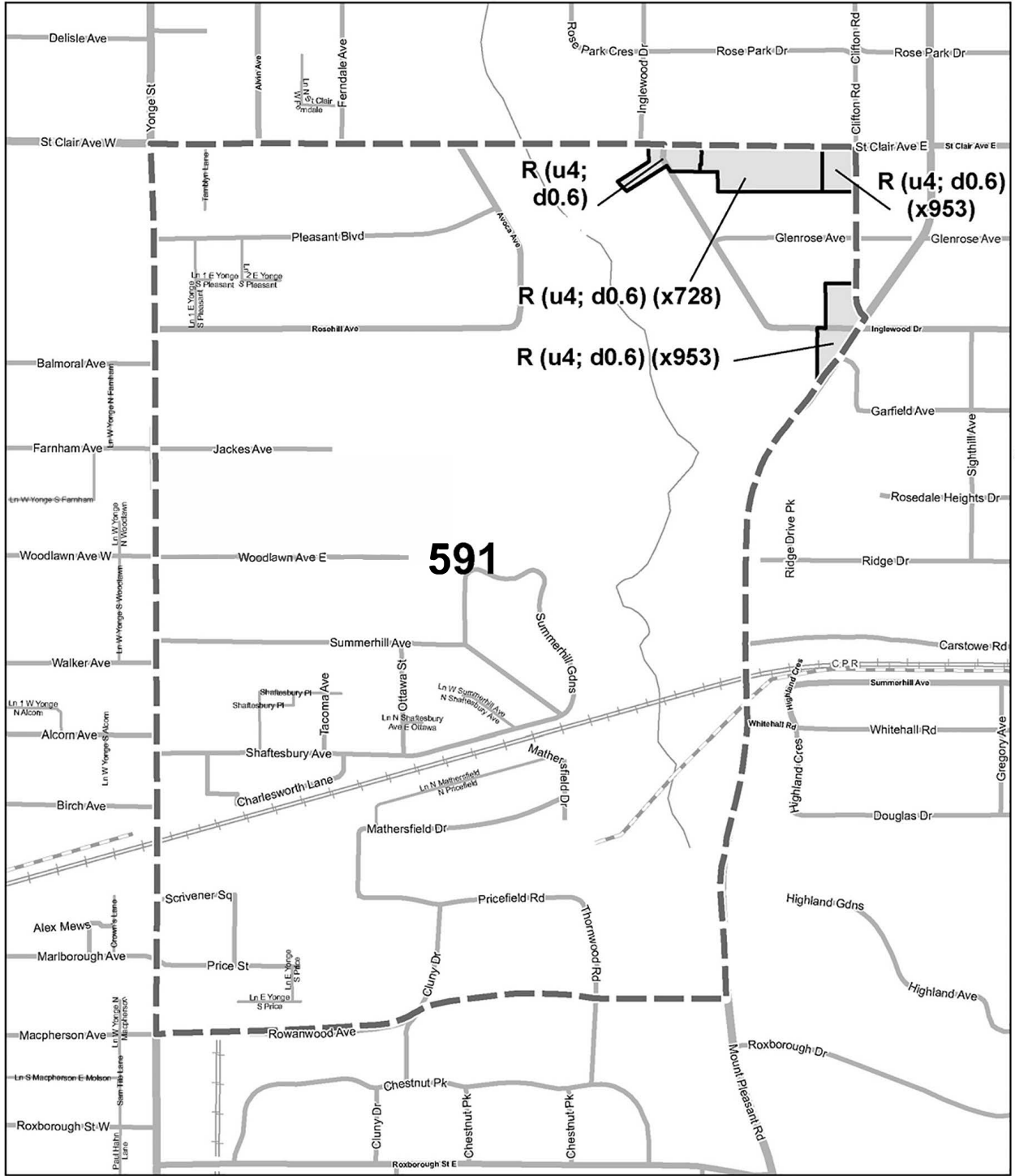
Map tile boundary

368 369 567 568 569
380 381 **579** 580 581
392 393 591 592 593

Current Page Pages with RM/R/RT Overlay Areas





	Lands zoned RM/R/RT subject to zone label amendments	
<p>RM/R/RT Zone Amendments</p>	Map tile boundary	
<p>April 4, 2023</p>		<p> Current Page Pages with RM/R/RT Overlay Areas </p>

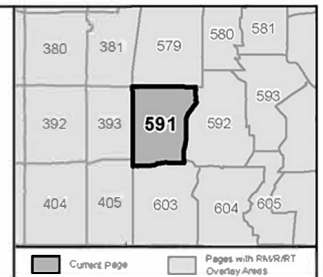
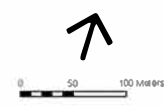


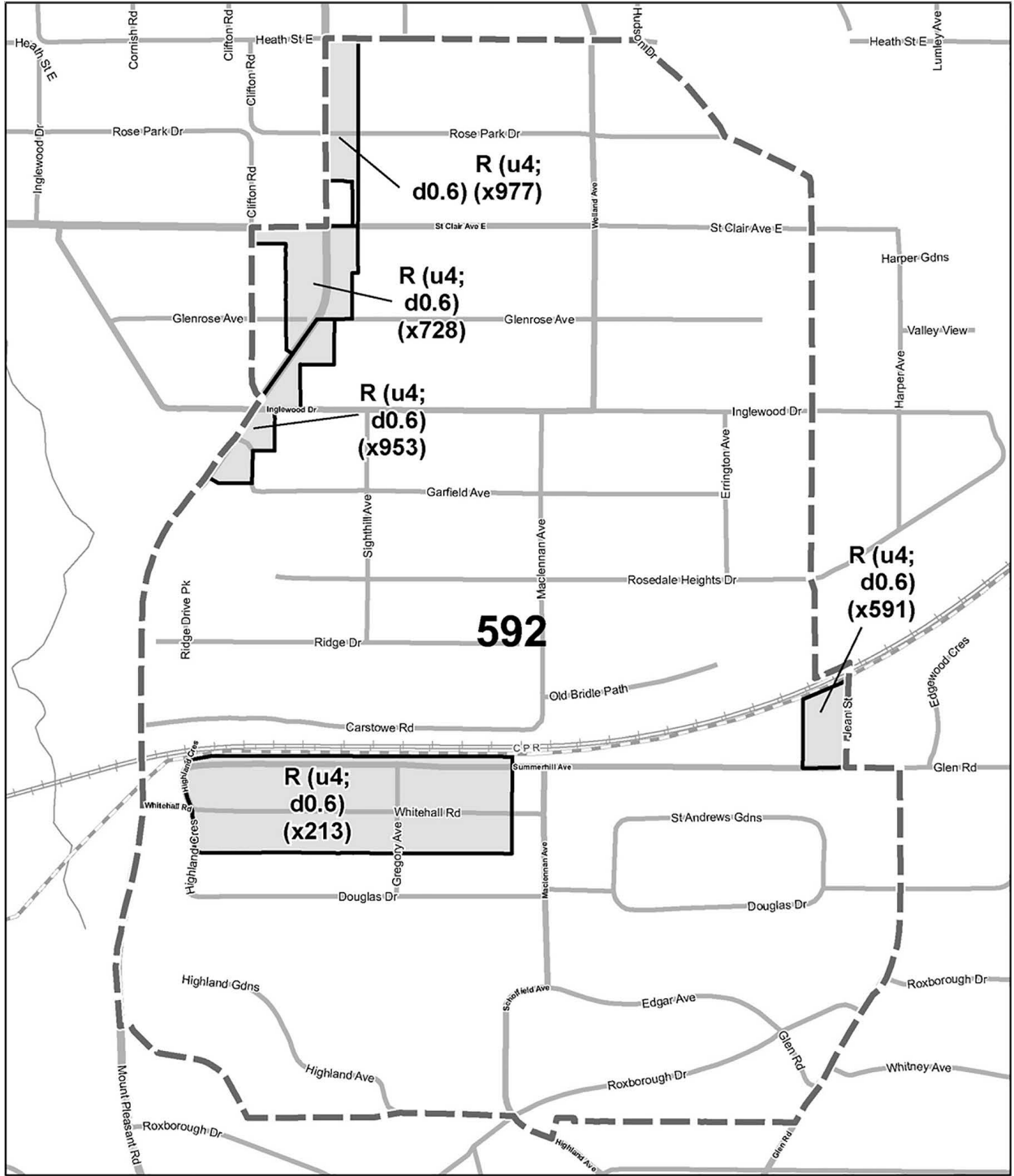
TORONTO City Planning

RM/R/RT Zone Amendments

April 4, 2023

-  Lands zoned RM/R/RT subject to zone label amendments
-  Map tile boundary





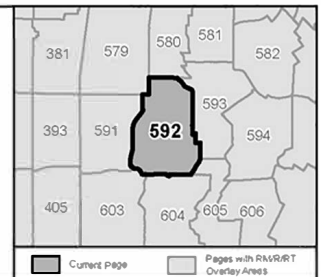
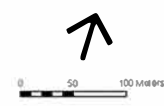


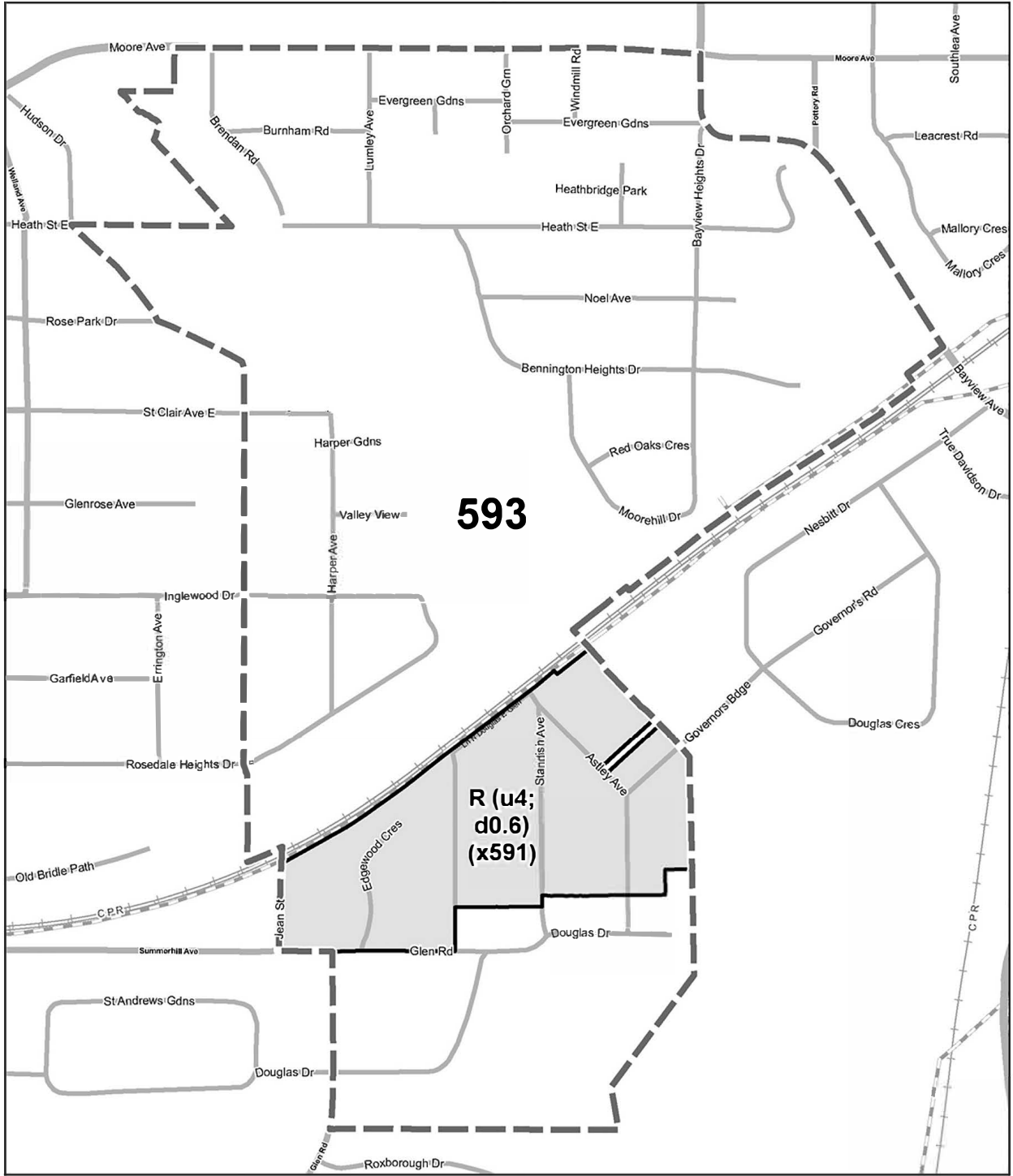
TORONTO City Planning

RM/R/RT Zone Amendments

April 4, 2023

-  Lands zoned RM/R/RT subject to zone label amendments
-  Map tile boundary





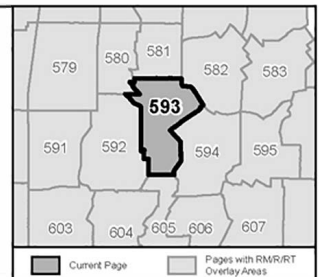


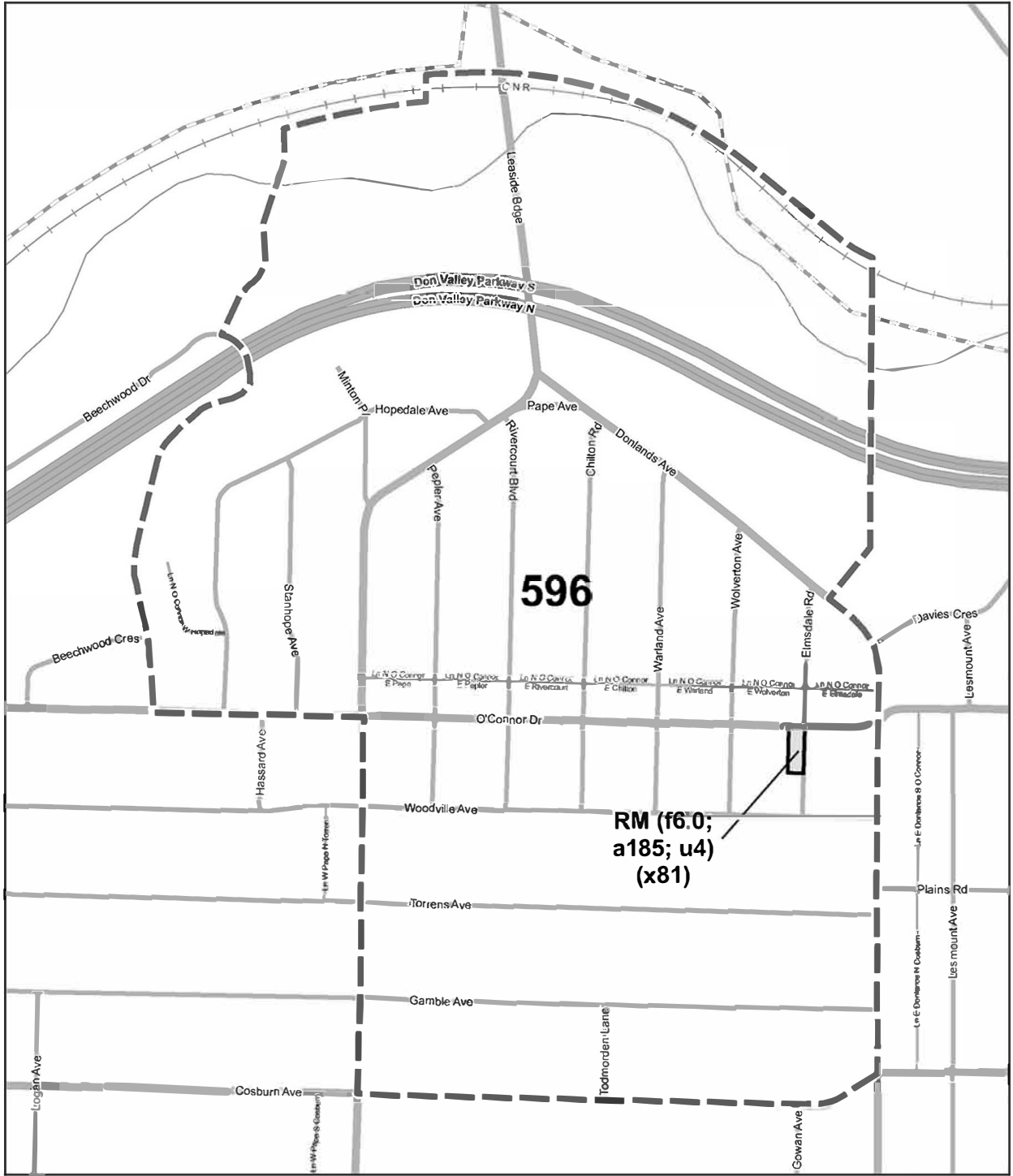
TORONTO City Planning

RM/R/RT Zone Amendments

April 4, 2023

-  Lands zoned RM/R/RT subject to zone label amendments
-  Map tile boundary





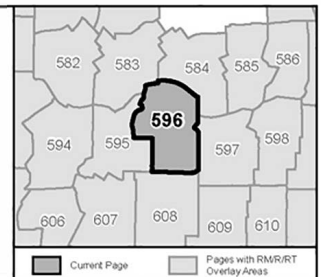
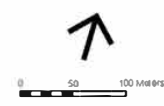


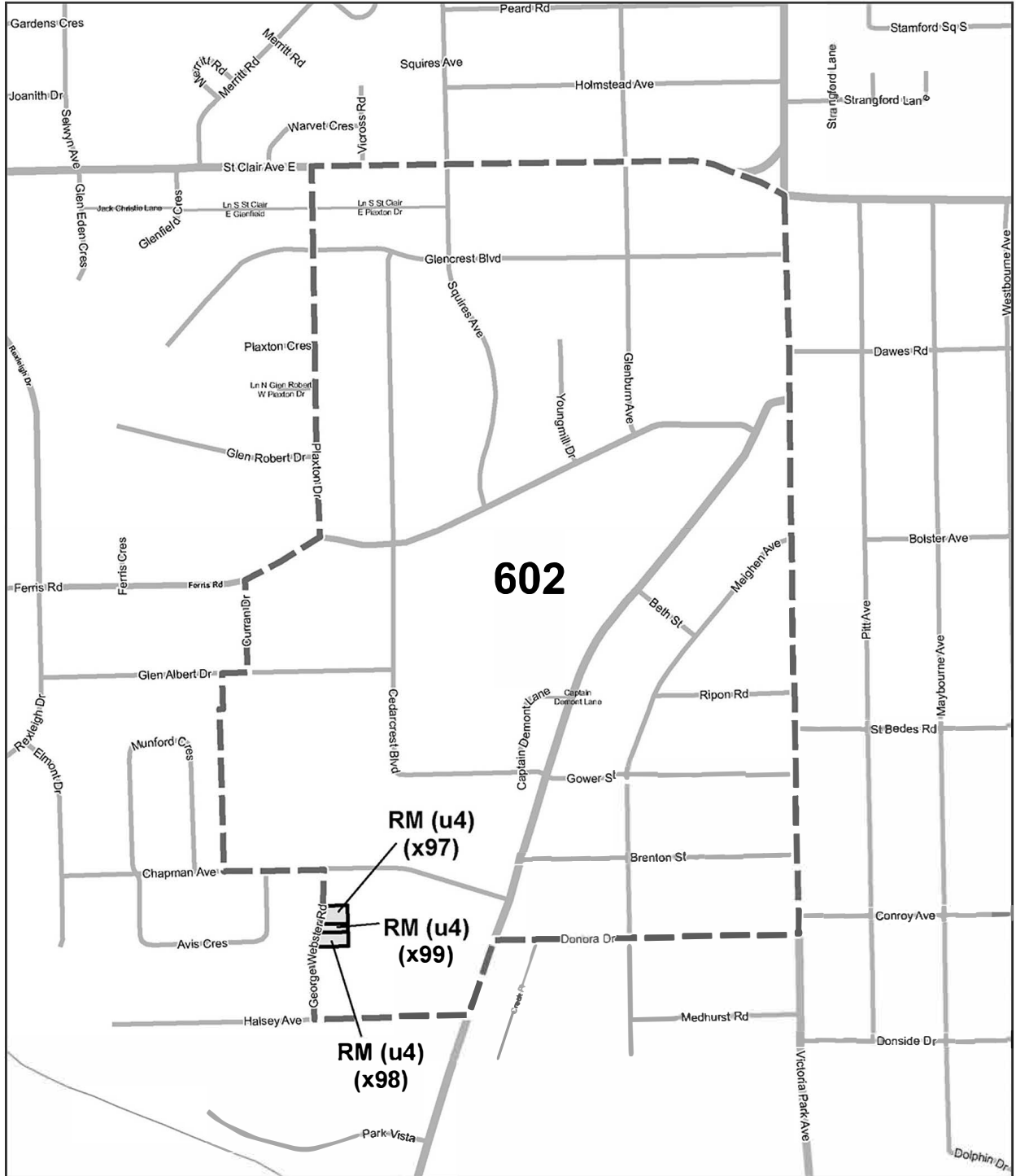
TORONTO City Planning

RM/R/RT Zone Amendments

April 4, 2023

-  Lands zoned RM/R/RT subject to zone label amendments
-  Map tile boundary





TORONTO City Planning

RM/R/RT Zone Amendments

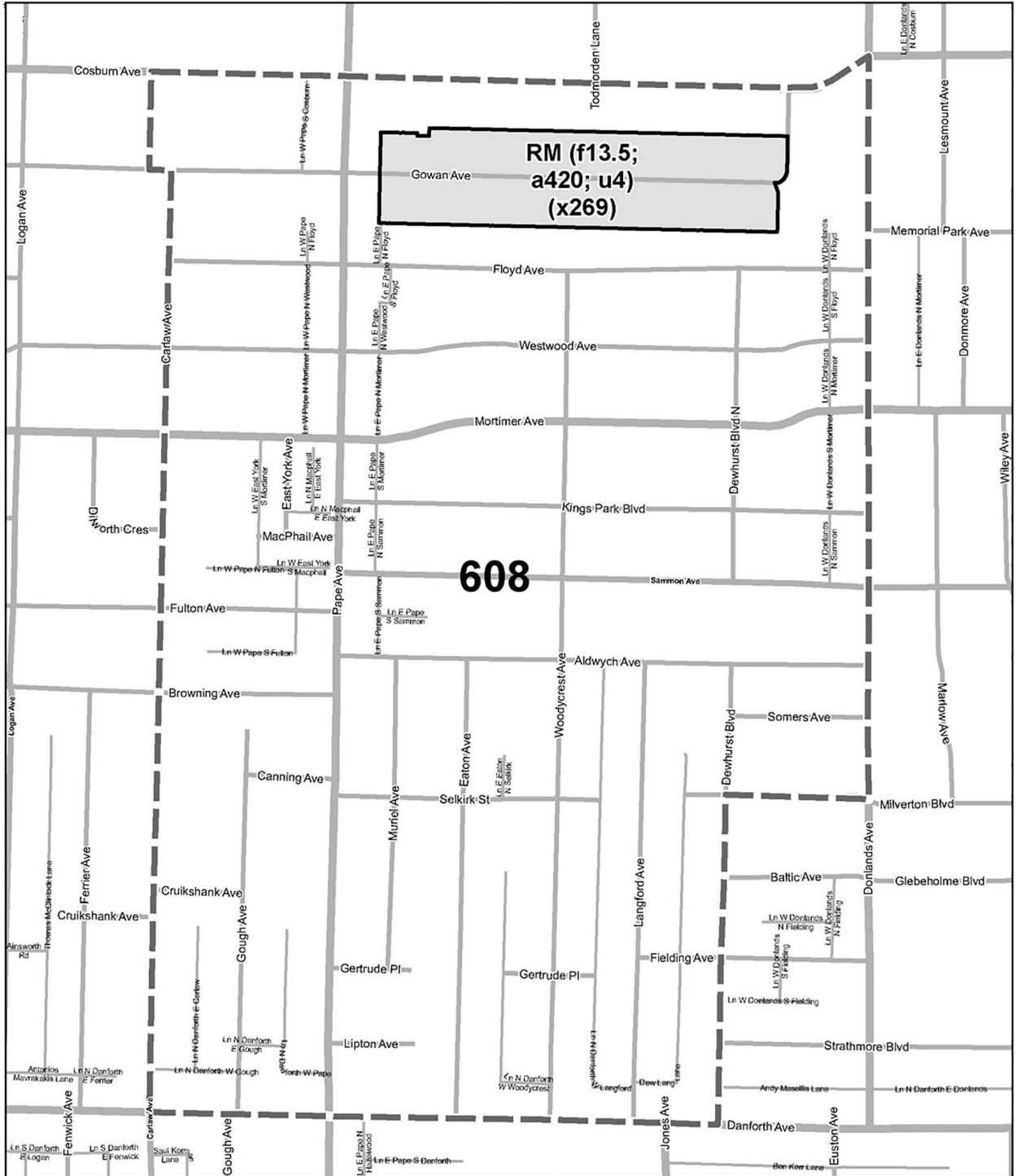
April 4, 2023

Lands zoned RM/R/RT subject to zone label amendments

Map tile boundary

588 589 590 780 781
600 601 **602** 789 790
612 613 614 797 798



Current Page Pages with RM/R/RT Overlay Areas

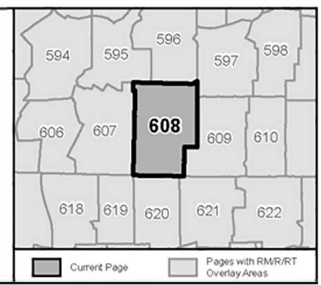
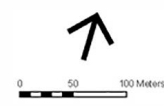


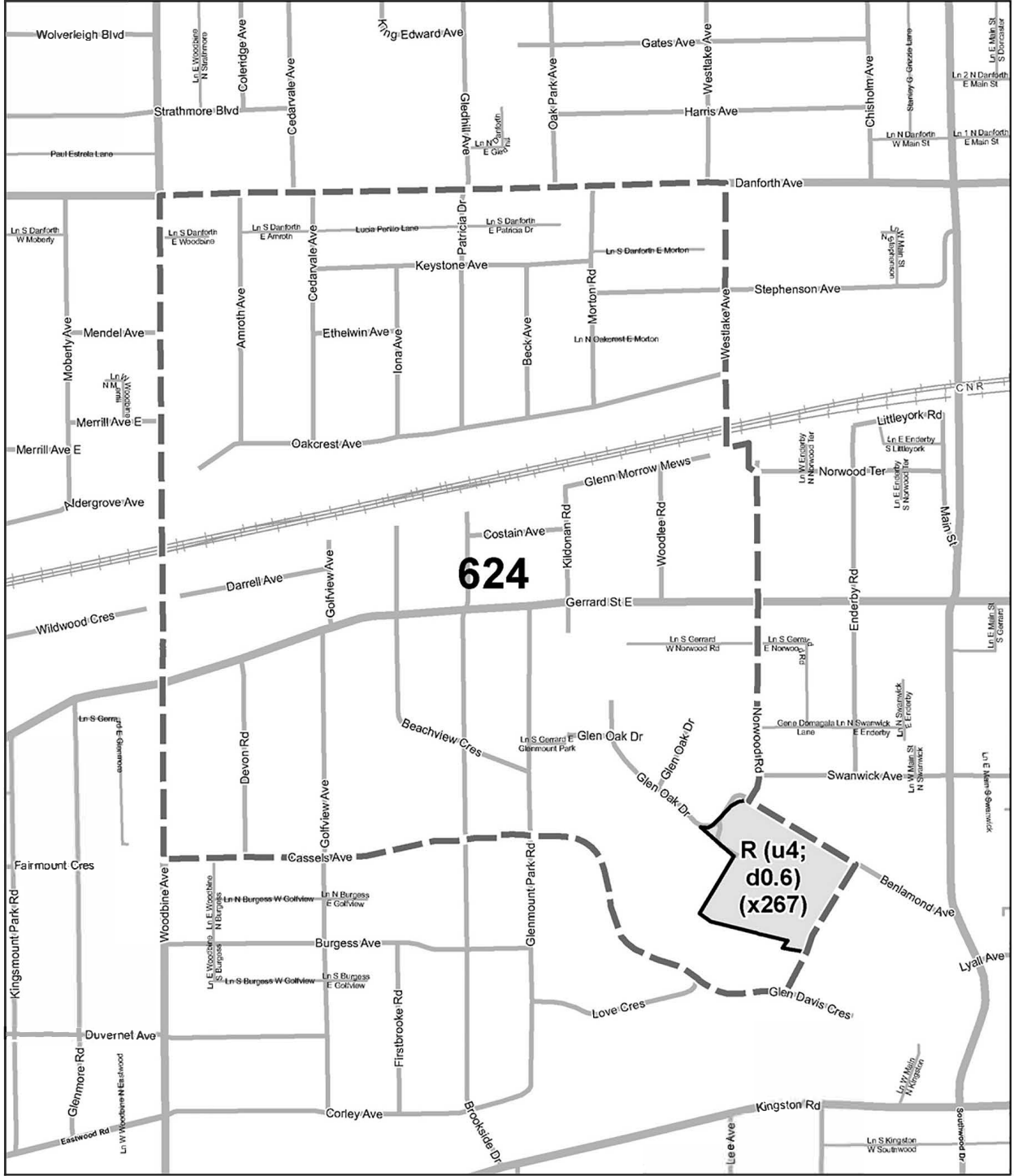
TORONTO City Planning

RM/R/RT Zone Amendments

April 4, 2023

-  Lands zoned RM/R/RT subject to zone label amendments
-  Map tile boundary





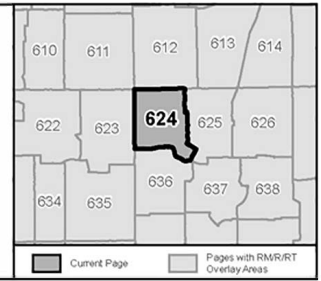
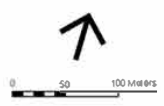


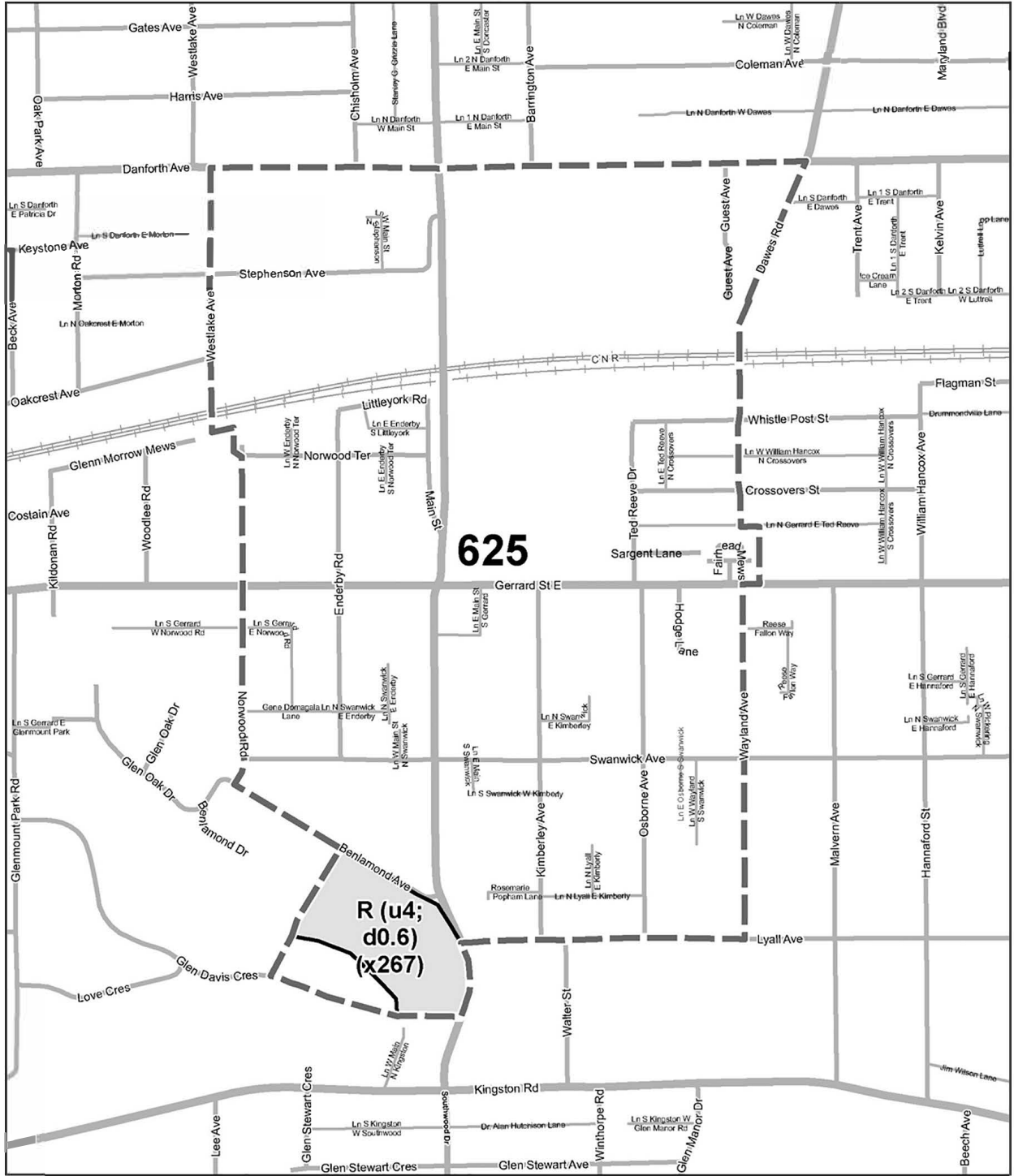
TORONTO City Planning

RM/R/RT Zone Amendments

April 4, 2023

-  Lands zoned RM/R/RT subject to zone label amendments
-  Map tile boundary





Lands zoned RM/R/RT subject to zone label amendments

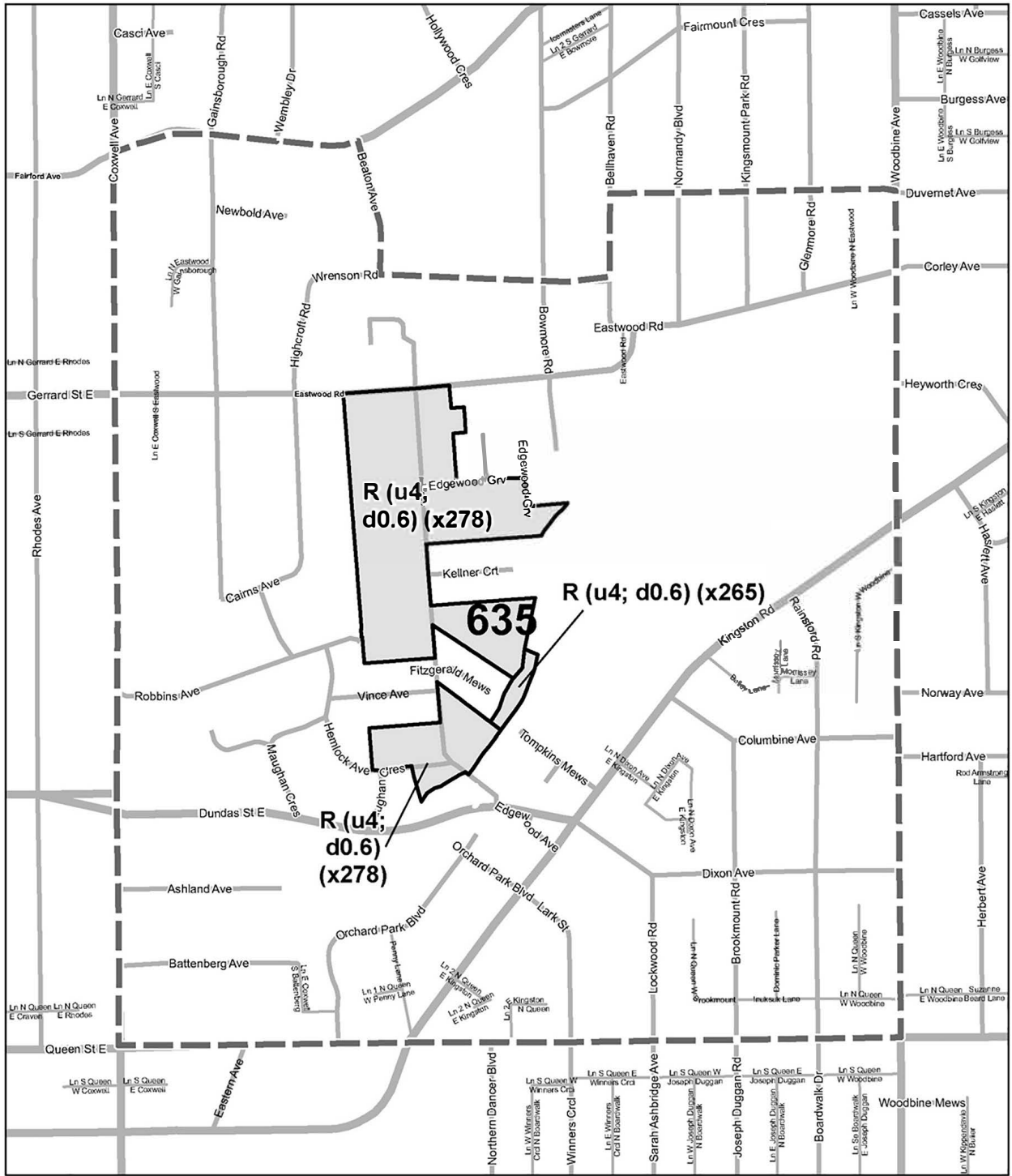


Map tile boundary

RM/R/RT Zone Amendments

April 4, 2023





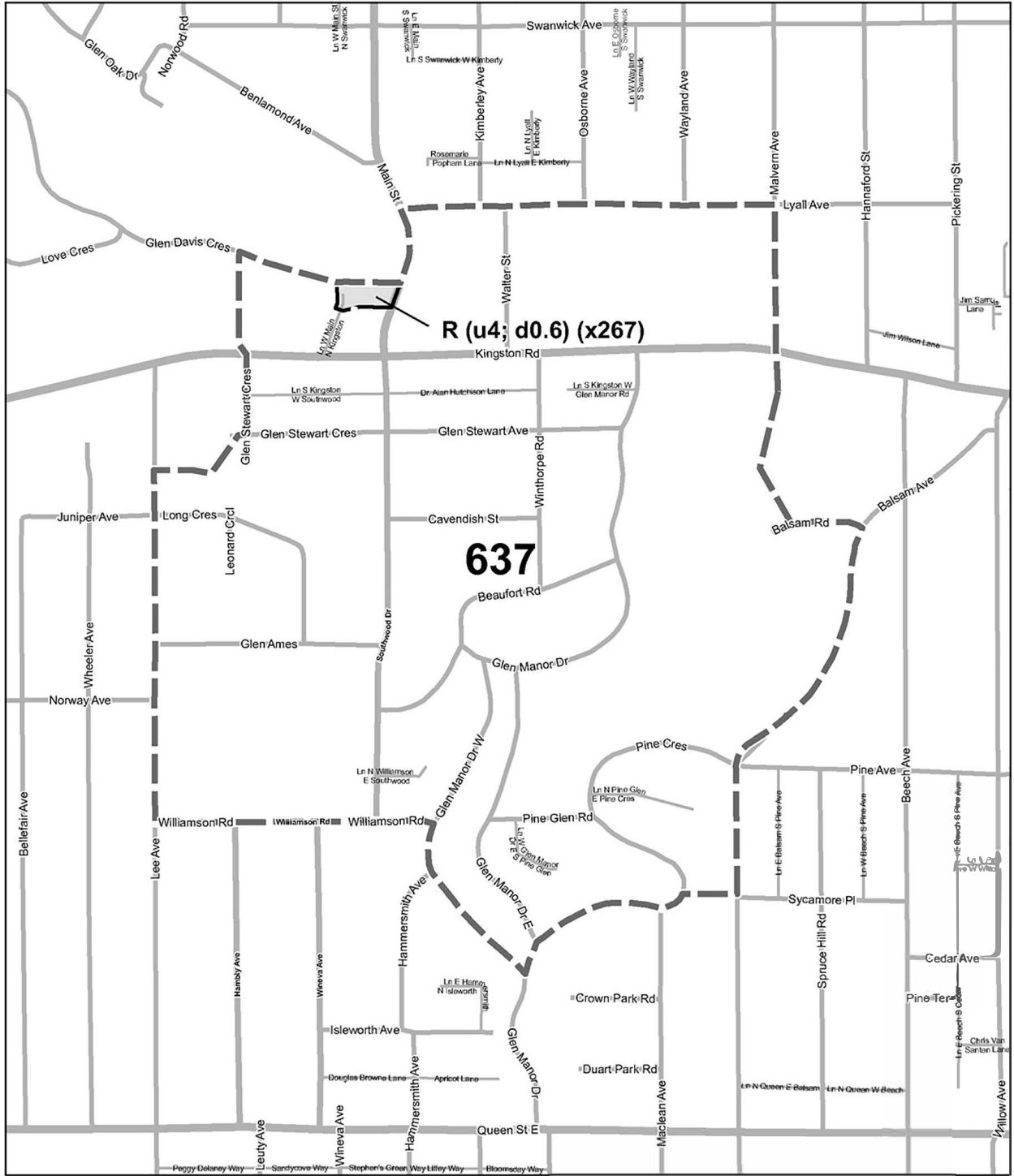
TORONTO City Planning

RM/R/RT Zone Amendments

April 4, 2023

- Lands zoned RM/R/RT subject to zone label amendments
- Map tile boundary



LAKE ONTARIO

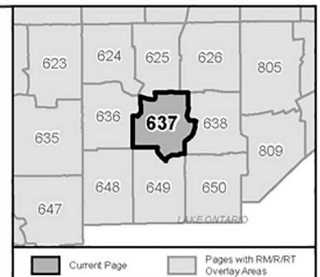
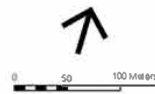


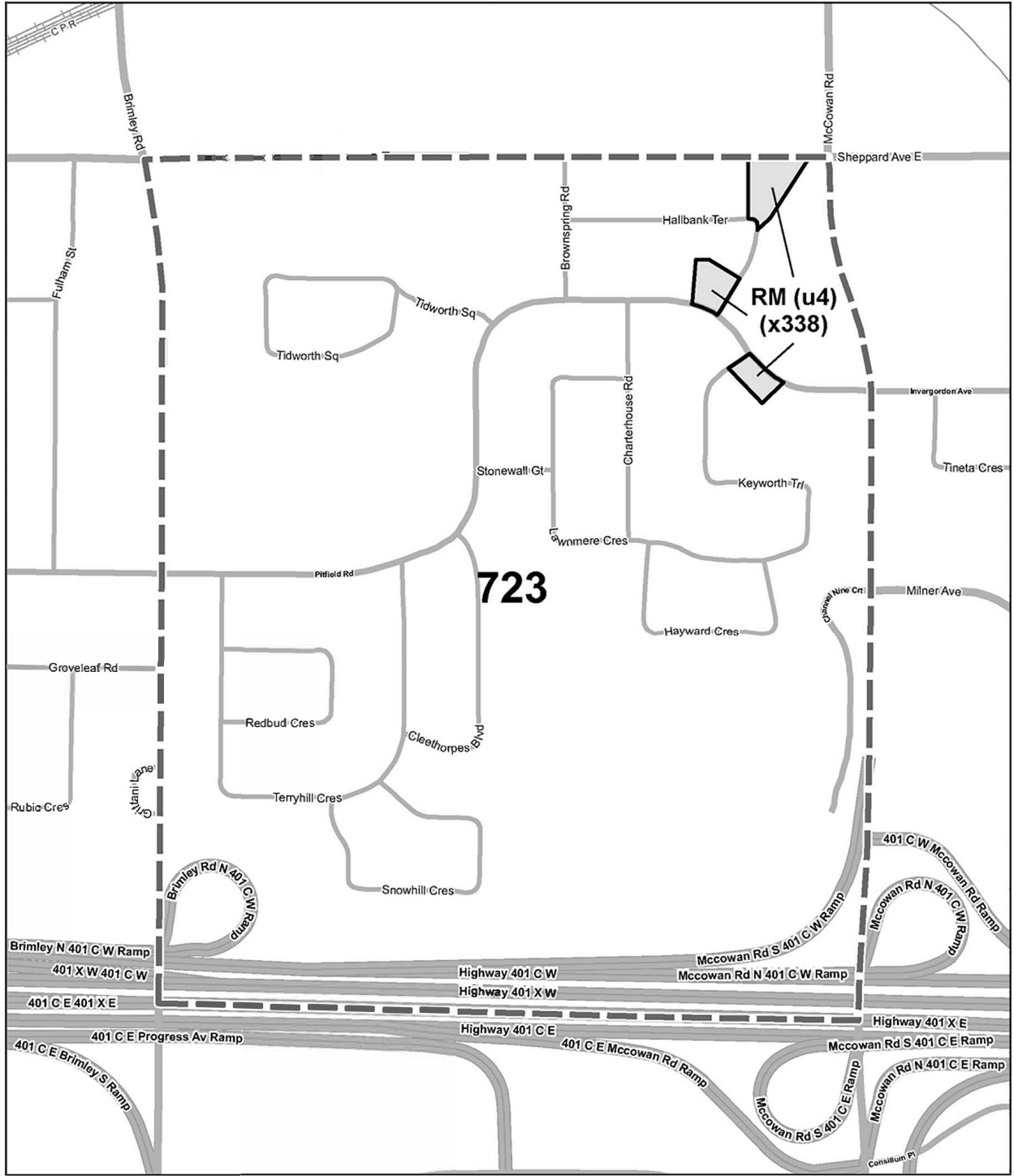
TORONTO City Planning

RM/R/RT Zone Amendments

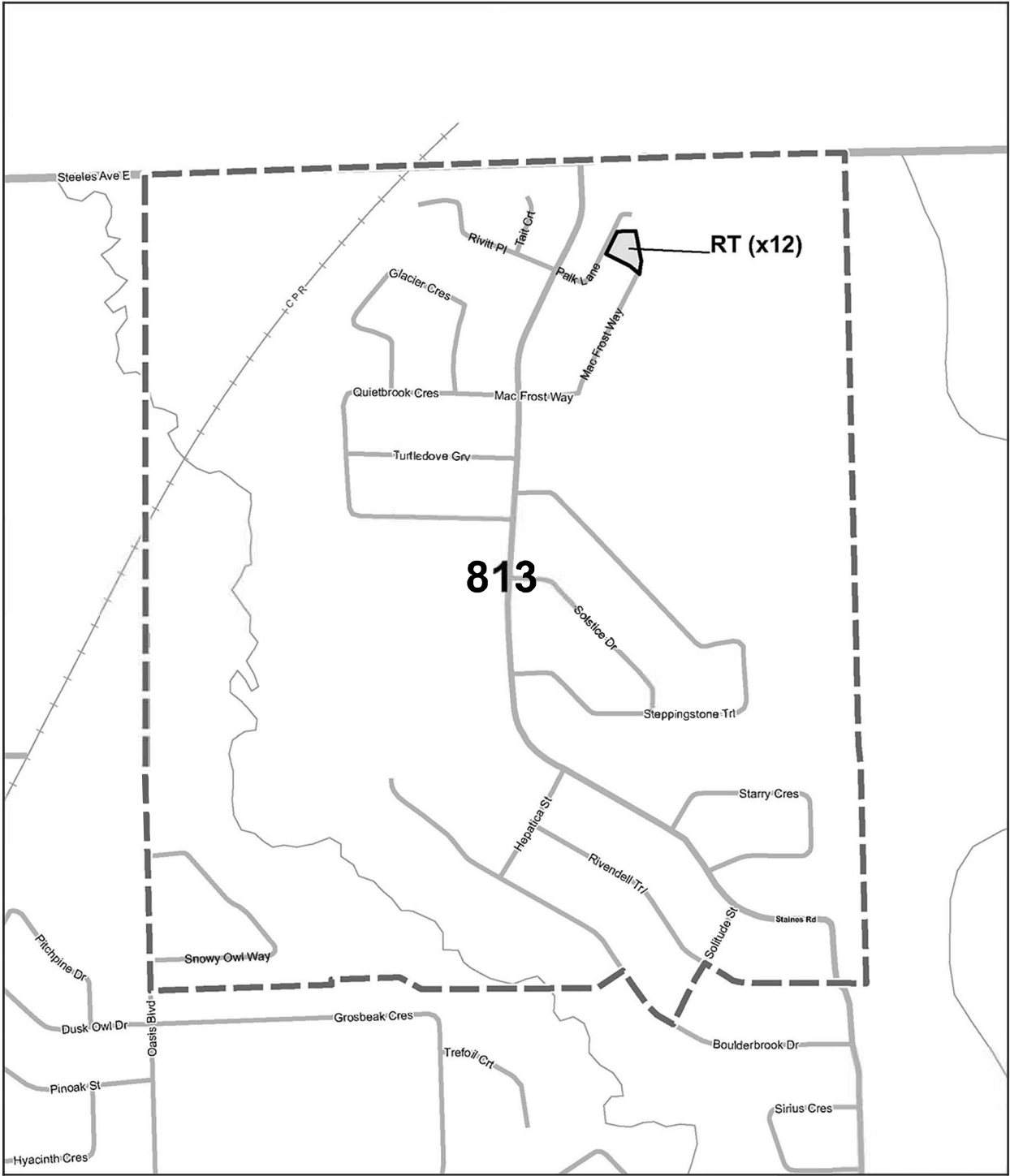
April 4, 2023

-  Lands zoned RM/R/RT subject to zone label amendments
-  Map tile boundary

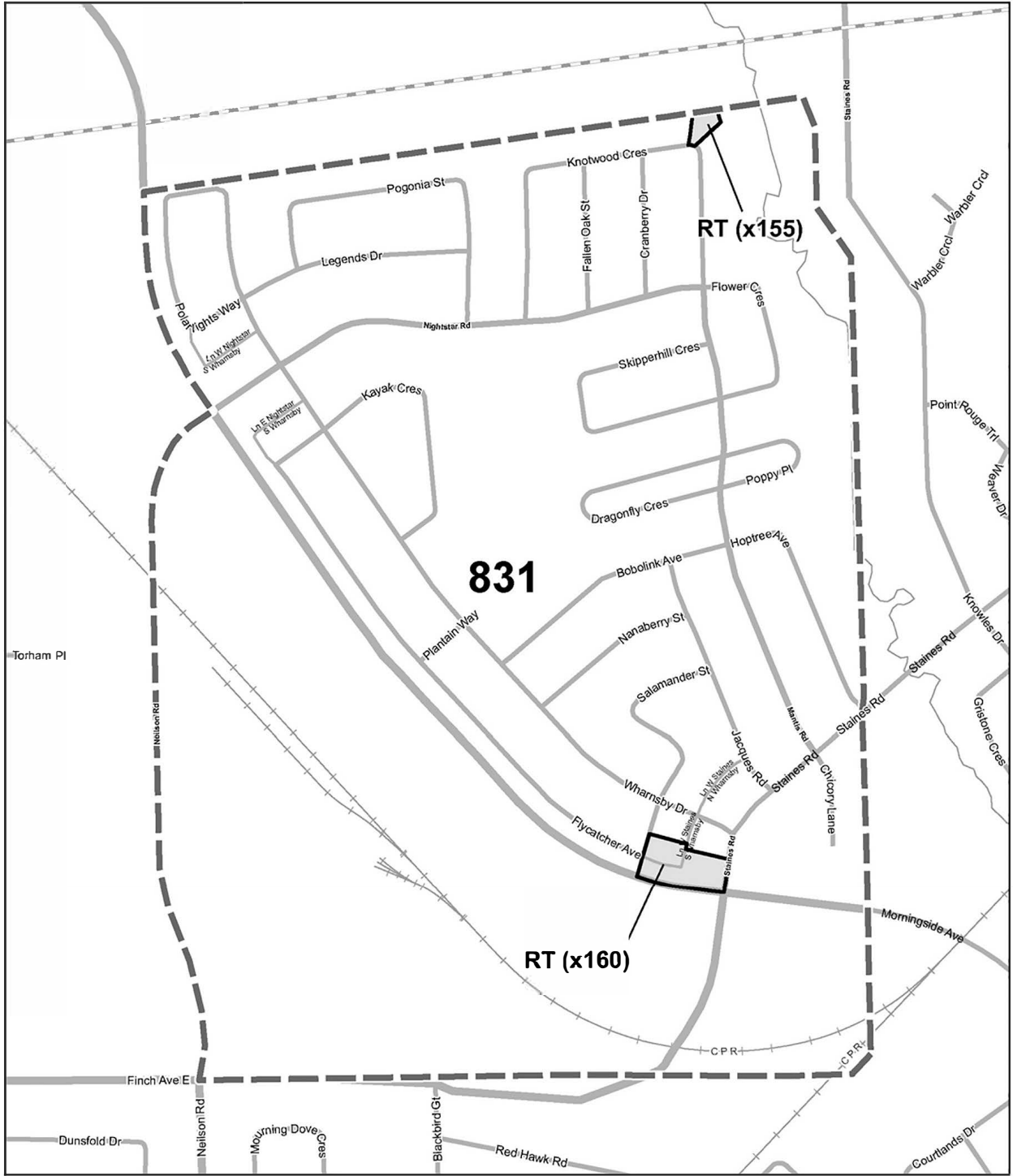




<p>TORONTO City Planning</p> <p>RM/R/RT Zone Amendments</p> <p>April 4, 2023</p>	Lands zoned RM/R/RT subject to zone label amendments	<table border="1"> <tr> <td>712</td> <td>713</td> <td></td> <td></td> </tr> <tr> <td>721</td> <td>722</td> <td style="border: 2px solid black;">723</td> <td>724</td> </tr> <tr> <td>730</td> <td></td> <td></td> <td></td> </tr> </table> <p> Current Page Pages with RM/R/RT Overlay Areas </p>	712	713			721	722	723	724	730			
	712		713											
721	722	723	724											
730														
Map tile boundary														



	<p> Lands zoned RM/R/RT subject to zone label amendments</p> <p> Map tile boundary</p>	<p>TOWN OF MARKHAM</p> <p>812 813 821 822 823</p> <p> Current Page Pages with RM/R/RT Overlay Areas</p>
<p>RM/R/RT Zone Amendments</p> <p>April 4, 2023</p>	<p style="text-align: center;">↑</p> <p style="text-align: center;">0 50 100 Meters</p>	



	Lands zoned RM/R/RT subject to zone label amendments	
<p>RM/R/RT Zone Amendments</p> <p>April 4, 2023</p>	Map tile boundary	