

Authority: Toronto and East York Community Council Item 2.75,
as adopted by City of Toronto Council on February 5, 6, 7 and 8, 2007
Enacted by Council: February 6, 2007

CITY OF TORONTO

BY-LAW No. 68-2007

To amend City of Toronto Municipal Code Chapter 19, Business Improvement Areas, to reflect the name change of the Beaches Business Improvement Area to The Beach Business Improvement Area.

WHEREAS Chapter 19, Business Improvement Areas, of The City of Toronto Municipal Code designates various areas of the City as Business Improvement Areas; and

WHEREAS City of Toronto Council has approved the name change of the Beaches Business Improvement Area to The Beach Business Improvement Area; and

WHEREAS Schedule A of the Toronto Municipal Code Chapter 19, Business Improvement Areas, must be amended to reflect the name change of the Beaches Business Improvement Area to The Beach Business Improvement Area;

The Council of the City of Toronto HEREBY ENACTS as follows:

1. The table in Schedule A of the Toronto Municipal Code Chapter 19, Business Improvement Areas, is hereby amended by changing the name “Beaches” to “The Beach”.
2. The maps of The Beaches Business Improvement Area in Schedule A of Municipal Code Chapter 19, Business Improvement Areas, are hereby replaced with the maps of The Beach Business Improvement Area attached hereto as Schedule A.

ENACTED AND PASSED this 6th day of February, A.D. 2007.

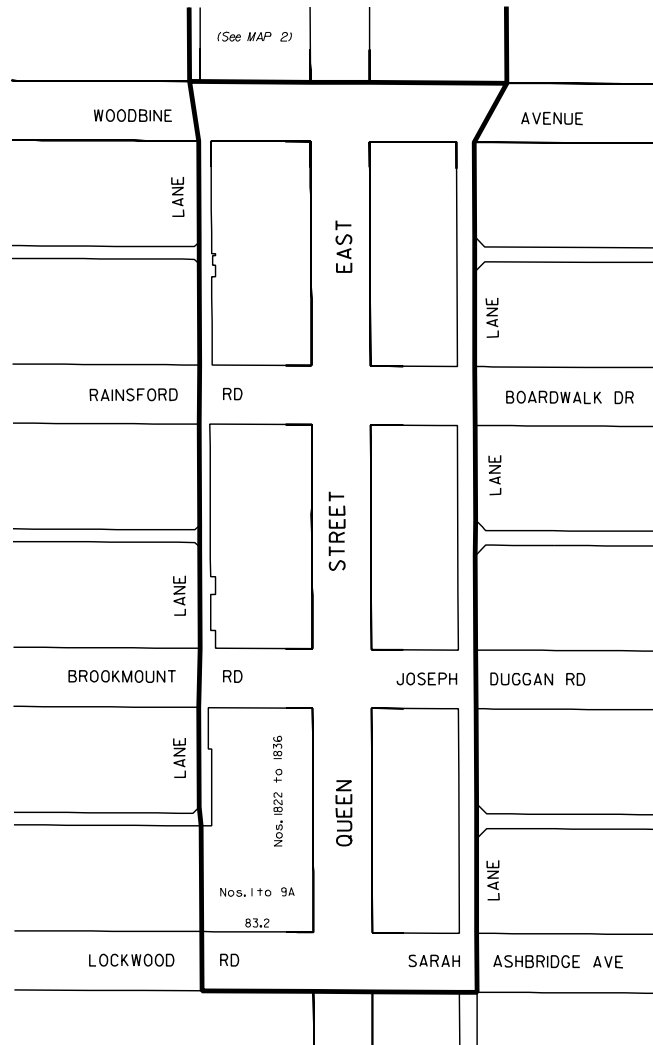
DAVID R. MILLER,
Mayor

ULLI S. WATKISS
City Clerk

(Corporate Seal)

Chapter 19

SCHEDULE A
THE BEACH
BUSINESS IMPROVEMENT AREA
MAP 1 of 7



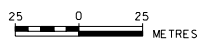
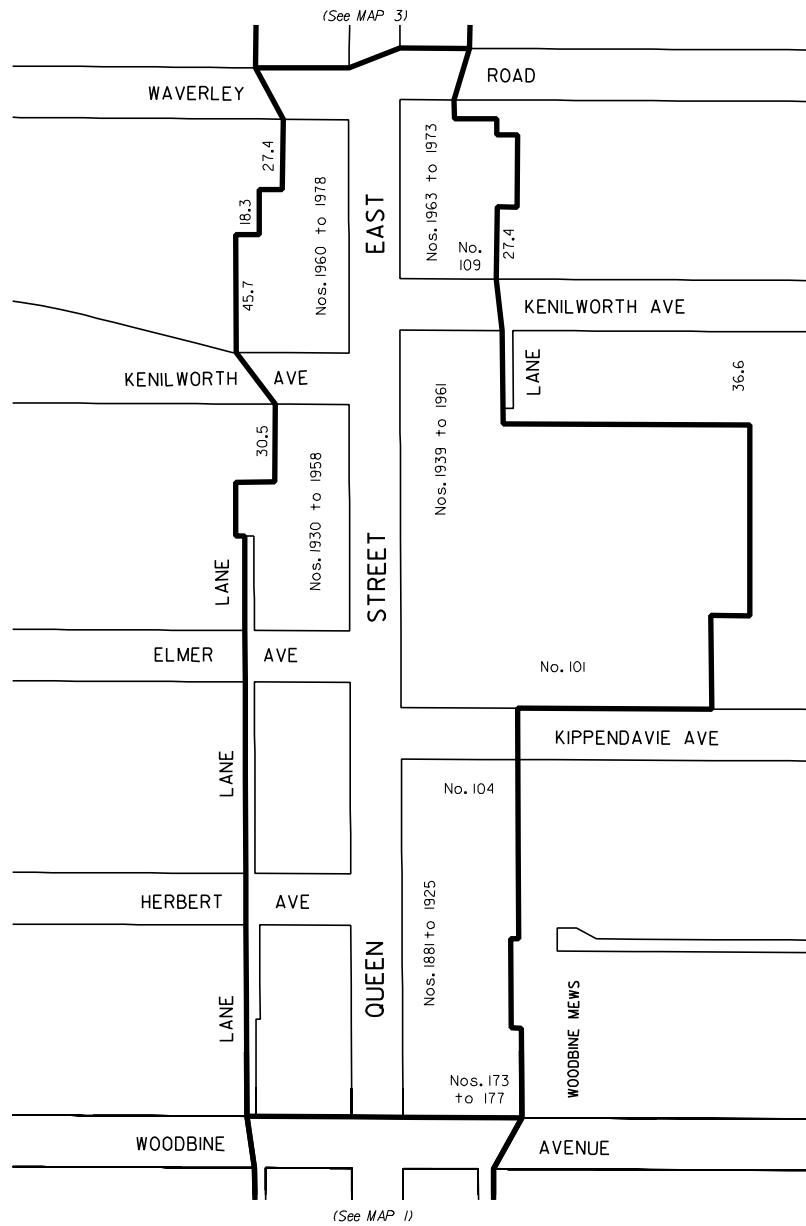
25 0 25
METRES



TECHNICAL SERVICES
SURVEY AND MAPPING SERVICES
TORONTO JANUARY 2007
BIA07/BEACH_MC1.DGN
FILE: 01-IMP2 DRAWN: WS/VG
MAP No. 536-23, 53H-13

Chapter 19

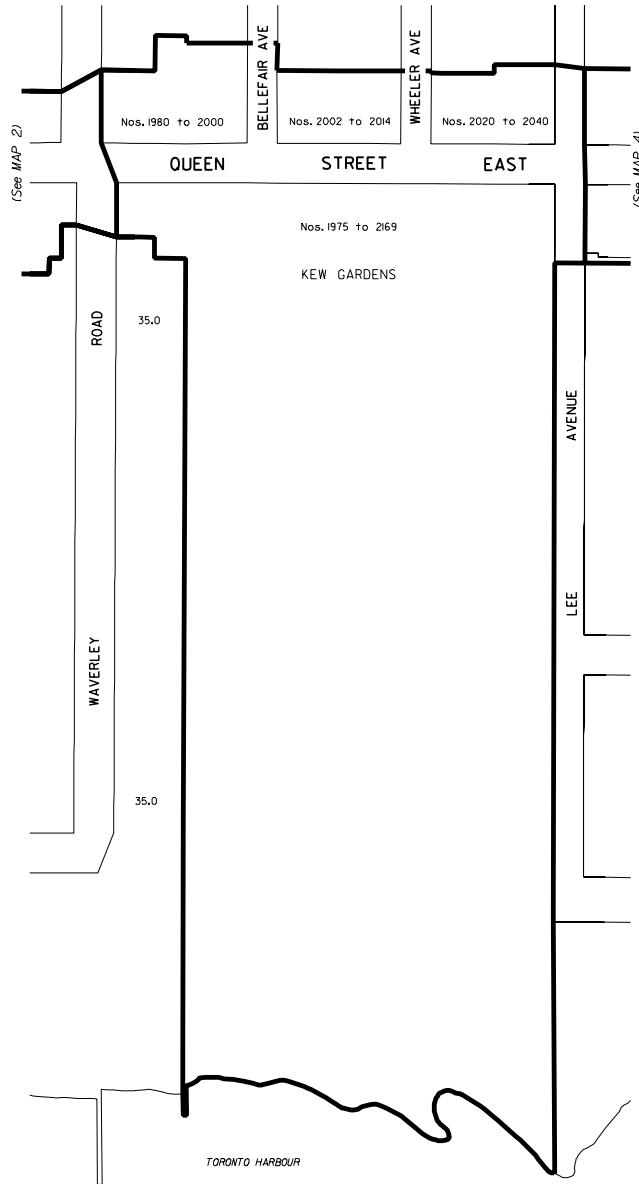
SCHEDULE A
THE BEACH
BUSINESS IMPROVEMENT AREA
MAP 2 of 7



TECHNICAL SERVICES
SURVEY AND MAPPING SERVICES
TORONTO JANUARY 2007
BIA07/BEACH_MC2.DGN
FILE: 01-IMP2
MAP No. 54H-11 DRAWN: WS/VG

Chapter 19

SCHEDULE A
THE BEACH
BUSINESS IMPROVEMENT AREA
MAP 3 of 7



TECHNICAL SERVICES
SURVEY AND MAPPING SERVICES
TORONTO BEACH-NC3-JANUARY 2007
FILE: 01-IMP2
MAP NO. 54H-11 DRAIN: WS/VG

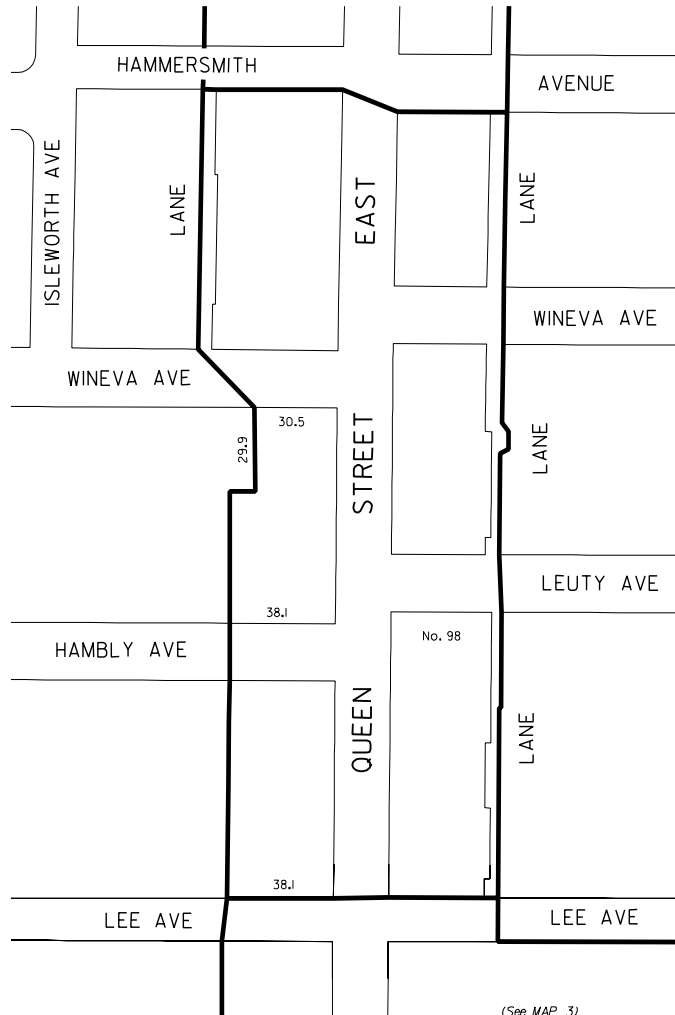


25 0 25 50 METRES

Chapter 19

SCHEDULE A
THE BEACH
BUSINESS IMPROVEMENT AREA
MAP 4 of 7

(See MAP 5)



(See MAP 3)

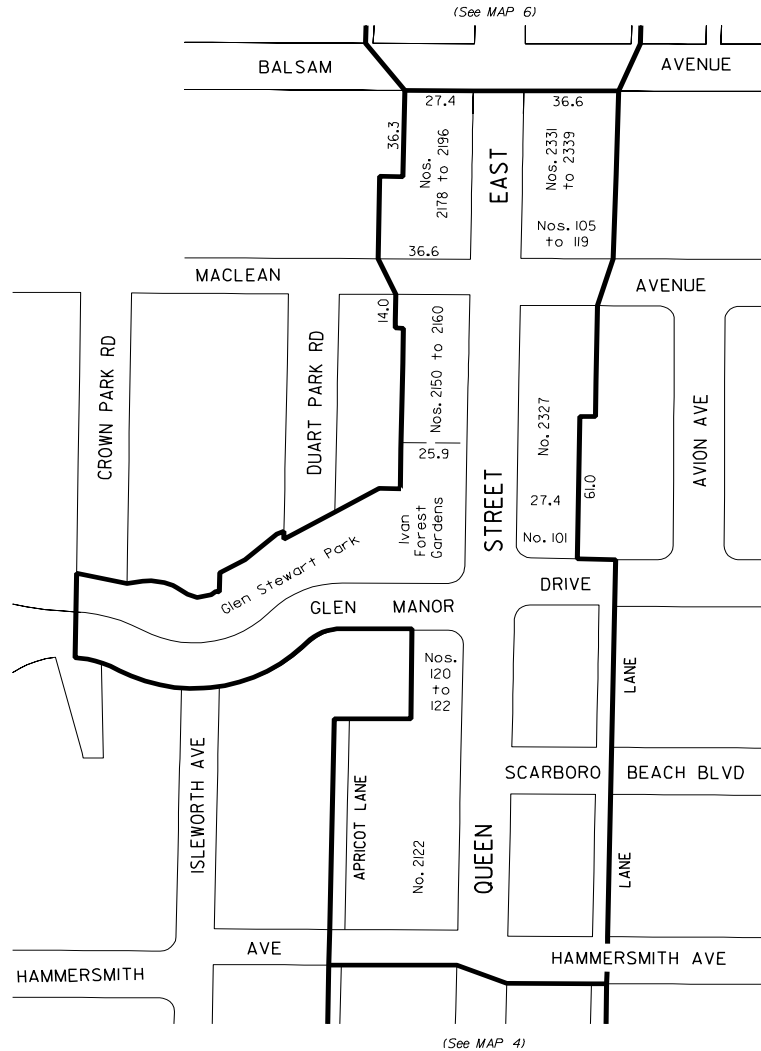
25 0 25
METRES



TECHNICAL SERVICES
SURVEY AND MAPPING SERVICES
TORONTO JANUARY 2007
BIA07/BEACH_MC4.DGN
FILE: 01-IMP2
MAP No. 54H-12 DRAWN: WS/VG

Chapter 19

SCHEDULE A
THE BEACH
BUSINESS IMPROVEMENT AREA
MAP 5 of 7



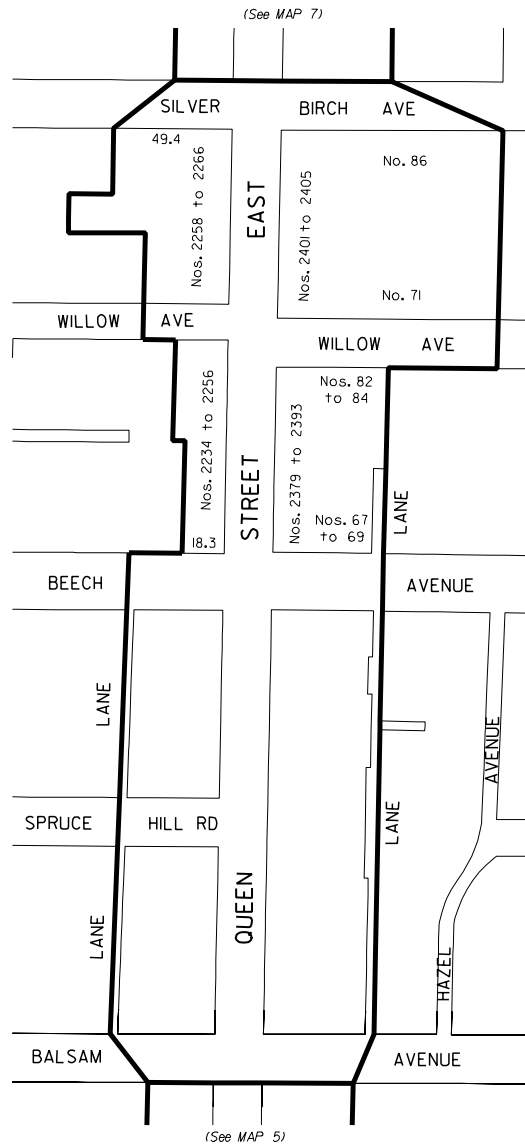
25 0 25
METRES



TECHNICAL SERVICES
SURVEY AND MAPPING SERVICES
TORONTO JANUARY 2007
BIA07/BEACH.MCS.DGN
FILE: 01-IMP2
MAP No. 54H-12 DRAWN: WS/VG

Chapter 19


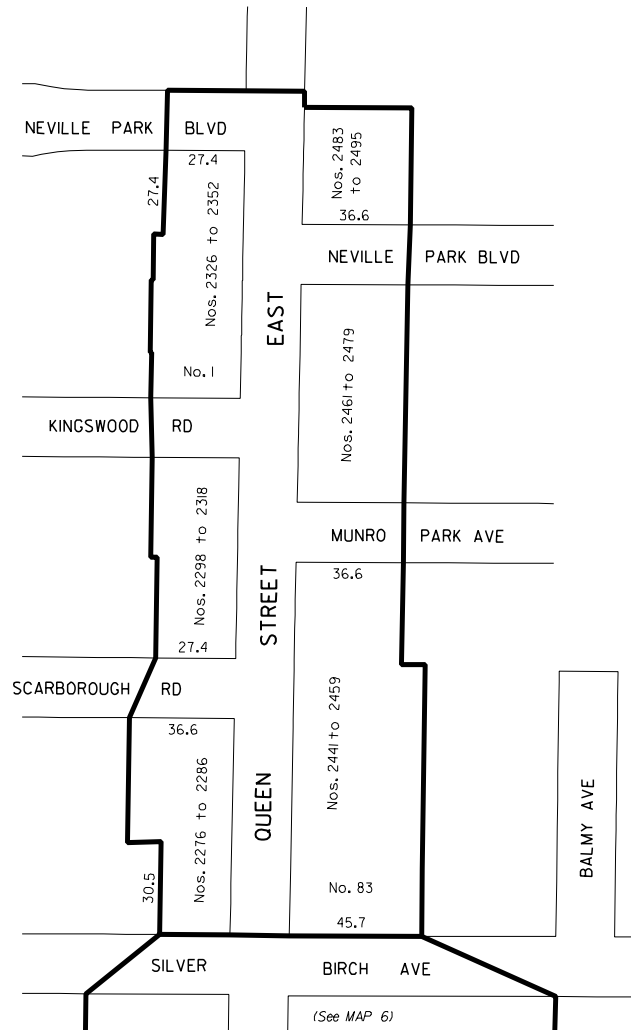
SCHEDULE A
THE BEACH
BUSINESS IMPROVEMENT AREA
MAP 6 of 7



TECHNICAL SERVICES
SURVEY AND MAPPING SERVICES
TORONTO JANUARY 2007
BIAOT/BEACH.MC6.DGN
FILE: 01-IMP2
MAP No. 506-322 DRAWN: WS/VG

Chapter 19

SCHEDULE A
THE BEACH
BUSINESS IMPROVEMENT AREA
MAP 7 of 7



TECHNICAL SERVICES
SURVEY AND MAPPING SERVICES
TORONTO JANUARY 2007
B1A07/BEACH.MC7.DGN
FILE: 01-IMP2
MAP No. 54H-13 DRAWN: WS/VG