

Authority: Economic Development Committee Item 2.3,
as adopted by City of Toronto Council on March 5, 6, 7 and 8, 2007
Enacted by Council: March 6, 2007

CITY OF TORONTO

BY-LAW No. 218-2007

To amend City of Toronto Municipal Code Chapter 19, Business Improvement Areas, to reflect the expanded boundaries of the Roncesvalles Village Business Improvement Area.

WHEREAS Chapter 19, Business Improvement Areas of The City of Toronto Municipal Code designates various areas of the City as Business Improvement Areas, including the Roncesvalles Village Business Improvement Area; and

WHEREAS by the enactment of By-law No. 217-2007 on March 6, 2007, City of Toronto Council designated an area that includes the existing Roncesvalles Village Business Improvement Area (as described in former City of Toronto By-law No. 169-90) as an improvement area; and

WHEREAS Schedule A of Toronto Municipal Code Chapter 19, Business Improvement Areas must be amended to reflect the designation of the expanded Roncesvalles Village Business Improvement Area;

The Council of the City of Toronto HEREBY ENACTS as follows:

1. The City of Toronto Municipal Code Chapter 19, Business Improvement Areas, is amended as follows:
 - A. The table in Schedule A is amended by deleting By-law No. "169-90" beside the name "Roncesvalles Village" in the "Designating By-law (Former Municipality)" column and substituting "By-law No. 217-2007";
 - B. Schedule A, Maps is amended by deleting the maps of the Roncesvalles Village Business Improvement Area and substituting Maps 1 to 4 of the Roncesvalles Village Business Improvement Area attached to this by-law; and
 - C. The table in § 19-2 is amended by inserting in the second column "By-law No. 217-2007" and by inserting in the third column "Roncesvalles Village".

ENACTED AND PASSED this 6th day of March, A.D. 2007.

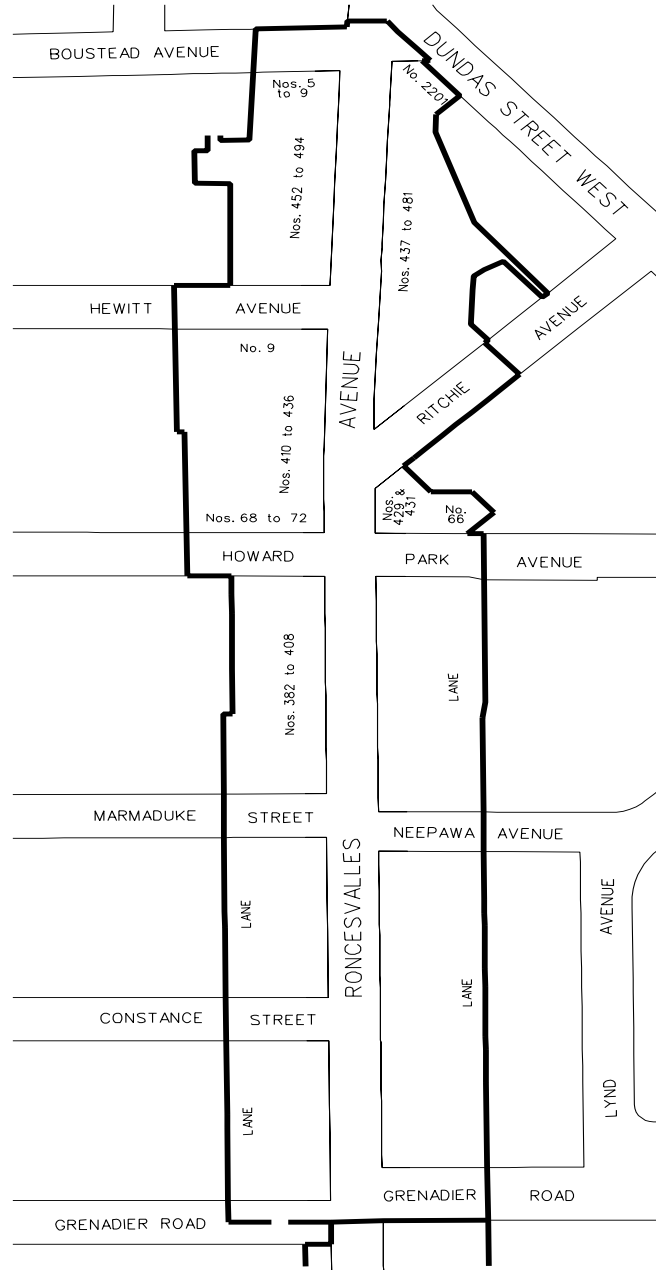
GLORIA LINDSAY LUBY,
Deputy Speaker

ULLI S. WATKISS
City Clerk

(Corporate Seal)

CHAPTER 19

SCHEDULE A
 RONCESVALLES VILLAGE
 BUSINESS IMPROVEMENT AREA
 MAP 1 of 4



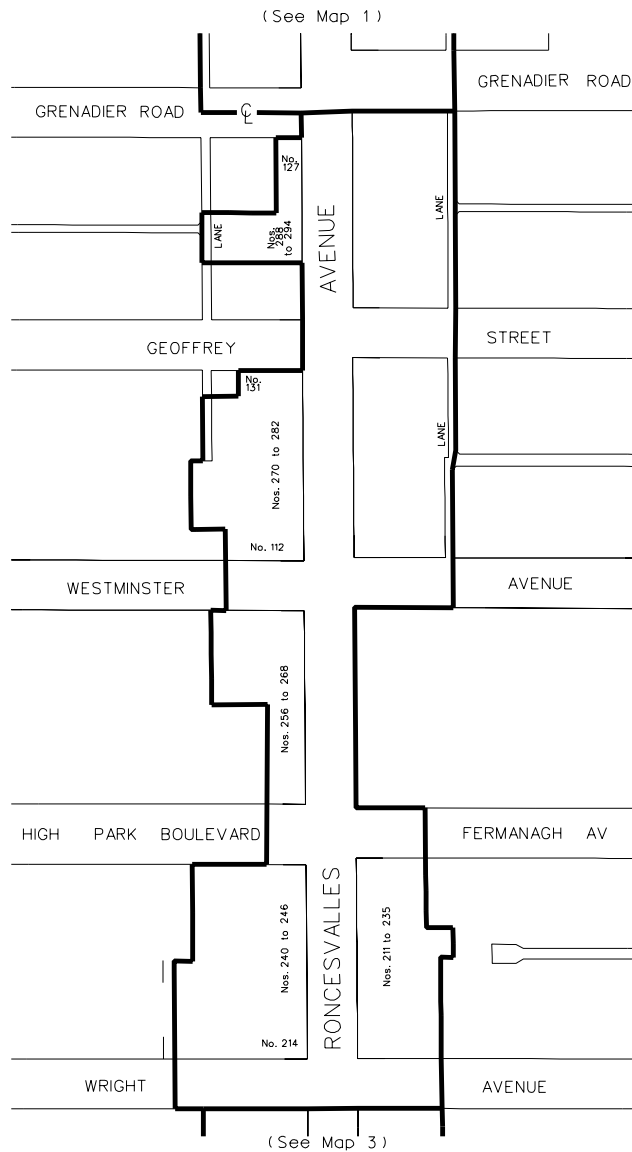
SURVEY AND MAPPING SERVICES
 TORONTO
 FEBRUARY 2007
 BLADY/RONCESVALLES_VILLAGE
 FILE: 205
 DRAWN: WS
 MAP NO. 48H-11, 48H-12,
 48H-21, 48H-22



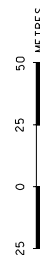
25 0 25 50
 METRES

CHAPTER 19

SCHEDULE A
RONCESVALLES VILLAGE
BUSINESS IMPROVEMENT AREA
MAP 2 of 4

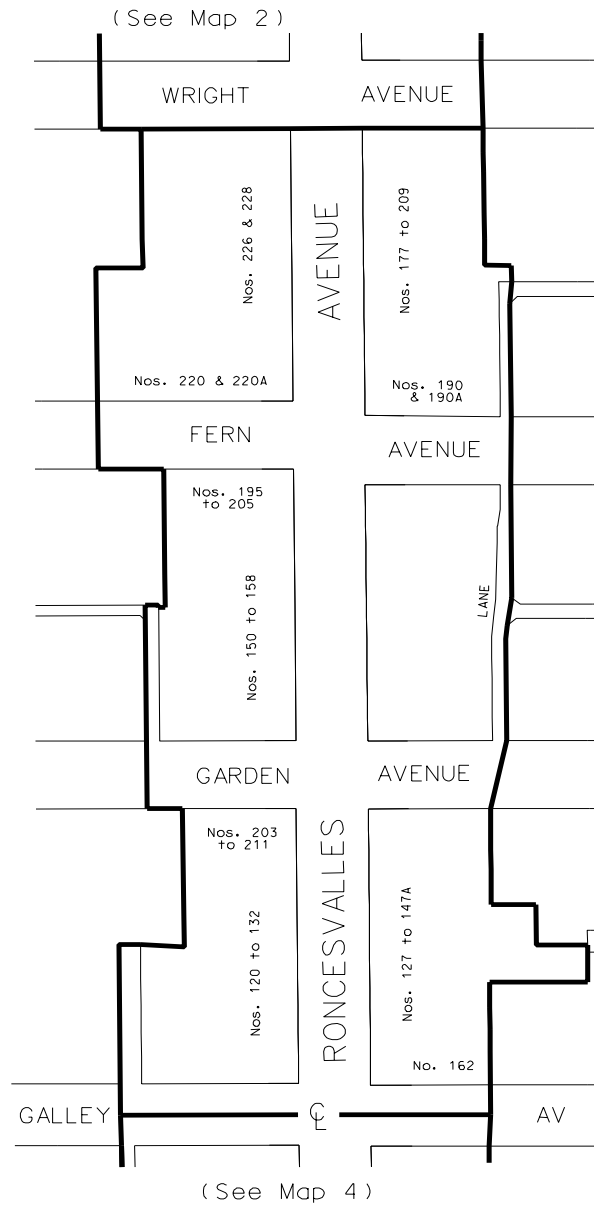


SURVEY AND MAPPING SERVICES
TORONTO
FILE: RNCESV_MC2.DWG
FILE: 205
MAP No. 48H-11, 48H-12, 48H-21, 48H-22



CHAPTER 19

SCHEDULE A
 RONCESVALLES VILLAGE
 BUSINESS IMPROVEMENT AREA
 MAP 3 of 4

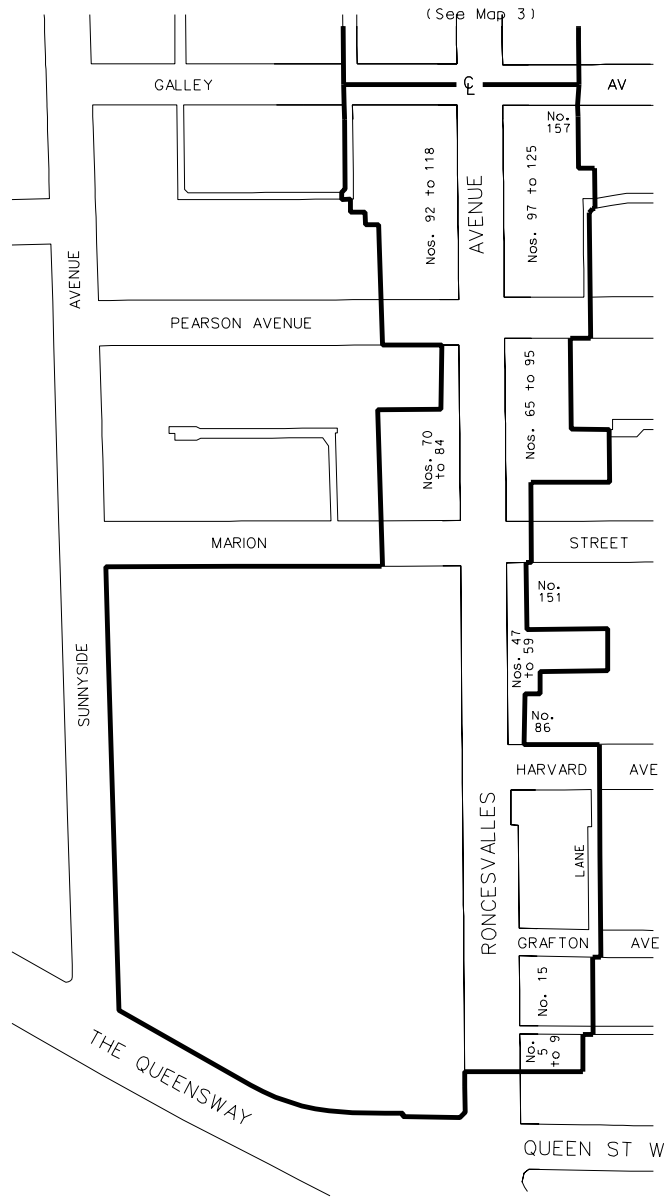


SURVEY AND MAPPING SERVICES
 TORONTO
 BIA07/RONCESV_MC3.DGN
 FILE: 205
 MAP No. 48H-11, 48H-12,
 48H-21, 48H-22



CHAPTER 19

SCHEDULE A
RONCESVALLES VILLAGE
BUSINESS IMPROVEMENT AREA
MAP 4 of 4



SURVEY AND MAPPING SERVICES
TORONTO
BY-LAW 218/07
FILE: 2007-02-01
MAP No. 48H-11, 48H-12, 48H-21, 48H-22

