

Authority: Planning and Growth Management Committee Item 3.1,
as adopted by City of Toronto Council on April 23 and 24, 2007
Enacted by Council: April 24, 2007

CITY OF TORONTO

BY-LAW No. 362-2007

**To amend By-law No. 124-2006 to amend the boundaries of the Roncesvalles Village
Community Improvement Project Area.**

WHEREAS Council by By-law No. 124-2006 designated the Roncesvalles Village Community Improvement Project Area and adopted a Community Improvement Plan for the purpose of that area; and

WHEREAS subsection 28(2) of the *Planning Act* provides that the council of a municipality which has an official plan containing provisions relating to community improvement, may by by-law designate the whole or any part of an area covered by such an official plan as a community improvement project area; and

WHEREAS the City of Toronto Official Plan contains provisions relating to community improvement in the areas contemplated in this by-law; and

WHEREAS Council has determined it appropriate to amend the boundaries of the Roncesvalles Village Community Improvement Project Area; and

WHEREAS a public meeting has been held in accordance with the *Planning Act*;

The Council of the City of Toronto HEREBY ENACTS as follows:

1. City of Toronto By-law No. 124-2006 is amended to delete Map 1 of Schedule "A" and replace it with Map 1, attached hereto.

ENACTED AND PASSED this 24th day of April, A.D. 2007.

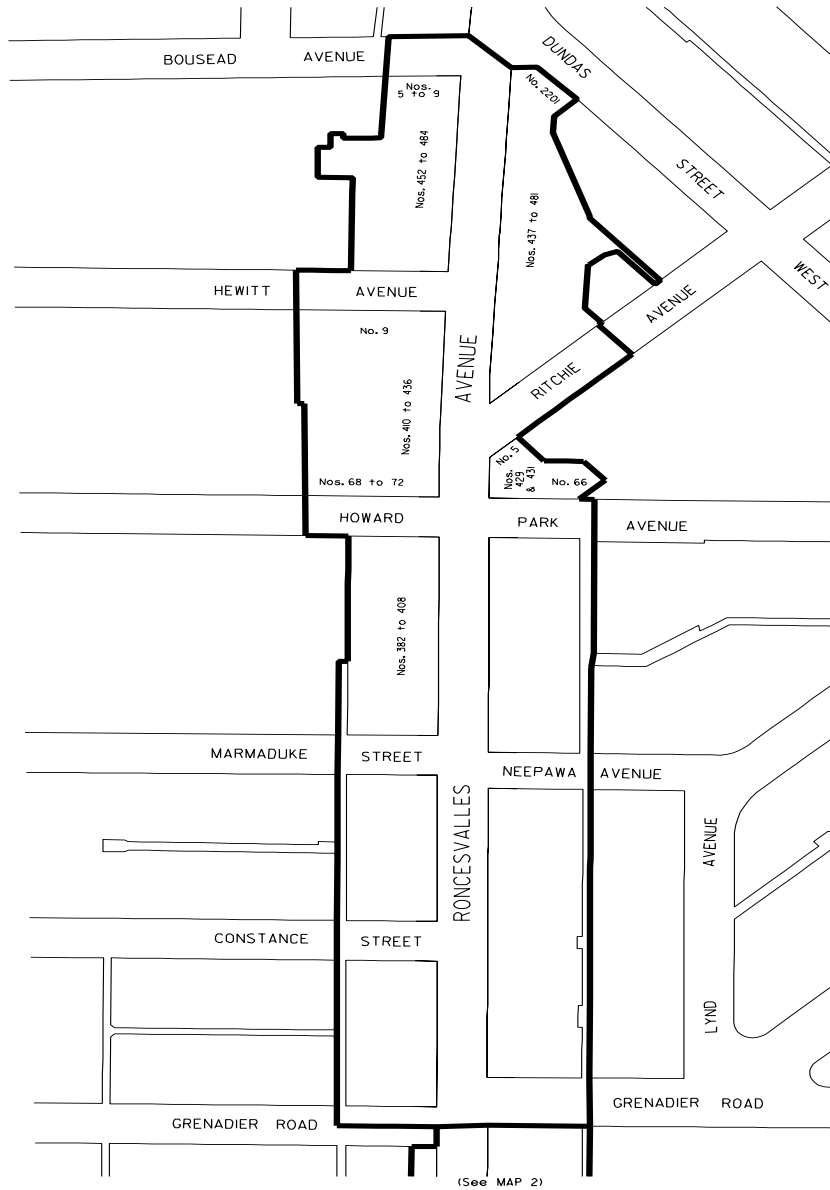
GLORIA LINDSAY LUBY,
Deputy Speaker

ULLI S. WATKISS
City Clerk

(Corporate Seal)

MAP 1

IMAGE 1 of 3



 RONCESVALLES VILLAGE
COMMUNITY IMPROVEMENT PROJECT AREA

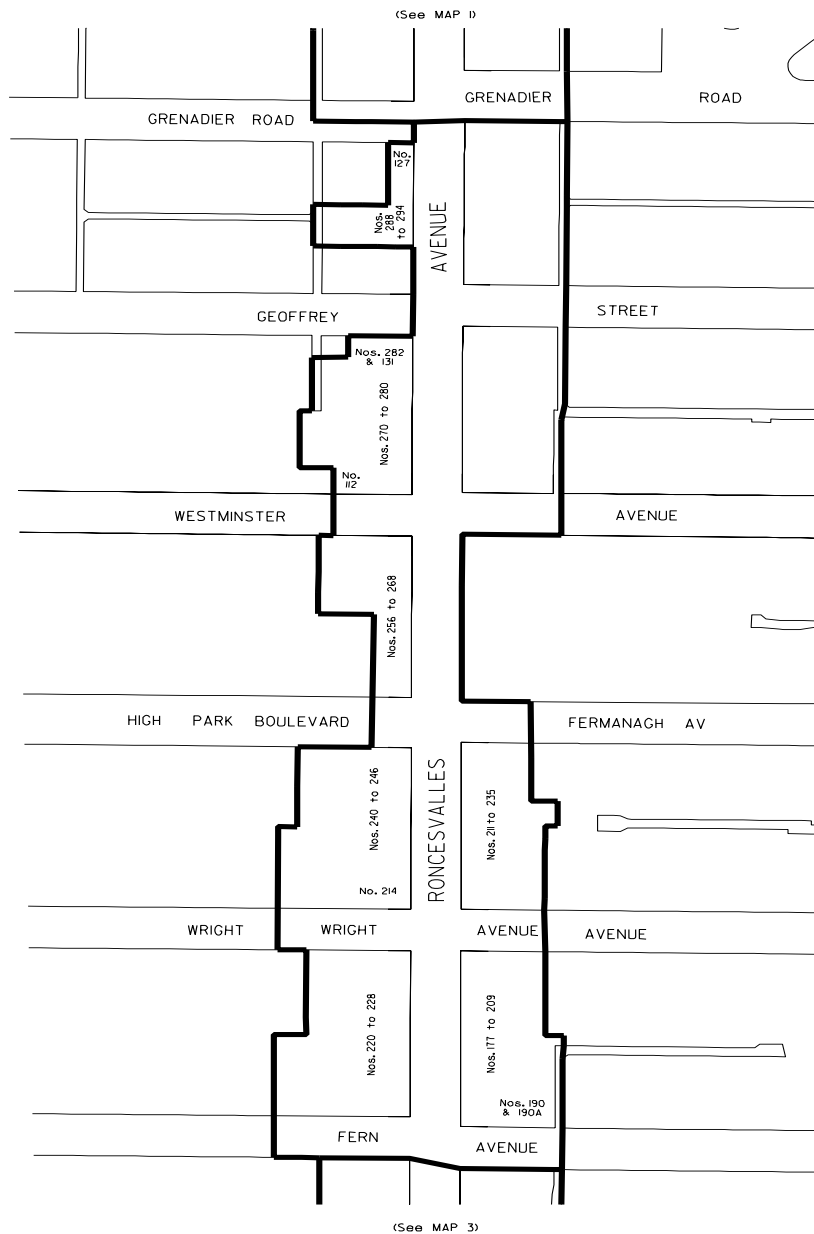
25 0 25 50
METRES



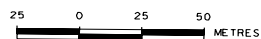
SURVEY AND MAPPING SERVICES
NOVEMBER 2006 DRAWN: WS
C:\P06\RONCES-CIP1.DGN
FILE: D0410-RONCESVALLES AVE
MAP NO. 48H-11, 48H-12,
48H-21, 48H-22

MAP 1

IMAGE 2 of 3



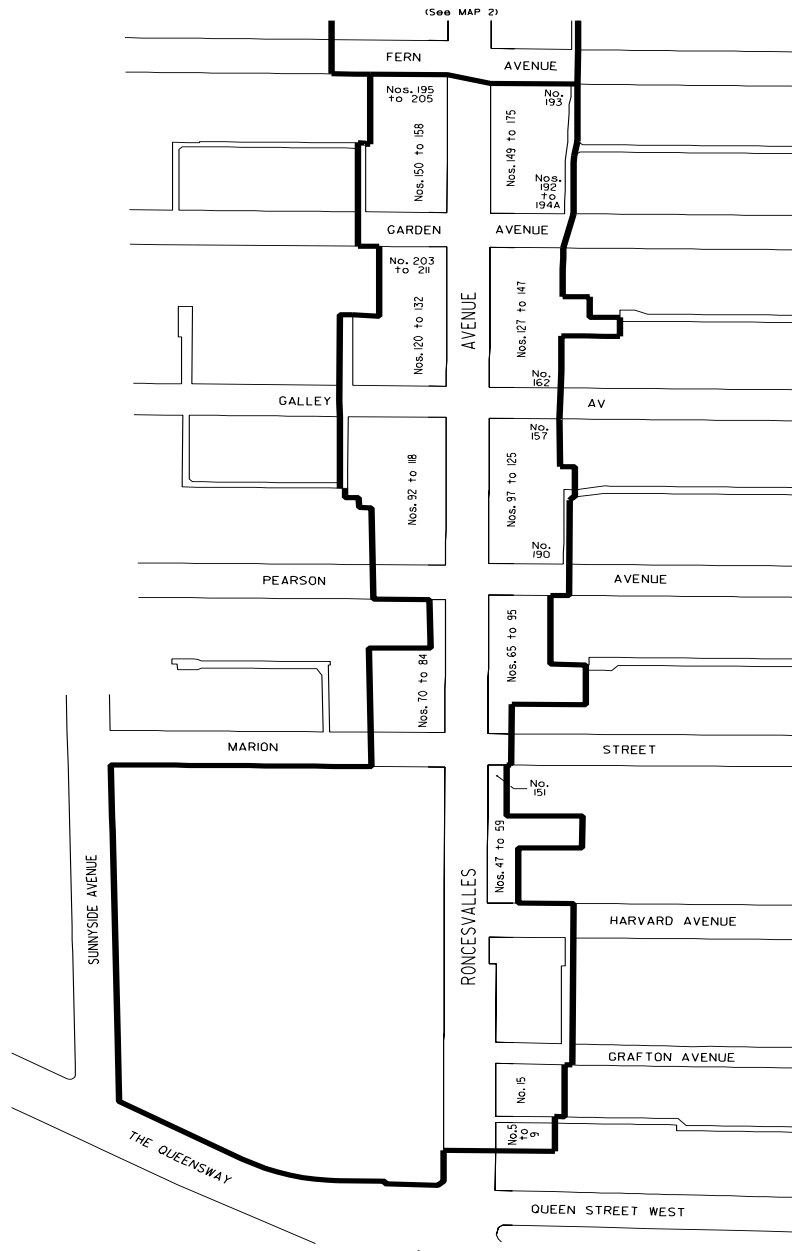
RONCESVALLES VILLAGE
COMMUNITY IMPROVEMENT PROJECT AREA



SURVEY AND MAPPING SERVICES
NOVEMBER 2006 DRAWN: WL
CIP06/RONCES-CIP1.DGN
FILE: 00410-RONCESVALLES AVE
MAP No. 48H-11, 48H-12,
48H-21, 48H-22

MAP 1

IMAGE 3 of 3



 RONCESVALLES VILLAGE
COMMUNITY IMPROVEMENT PROJECT AREA

25 0 25 50
METRES



SURVEY AND MAPPING SERVICES
NOVEMBER 2006
CIPDS/RONCES-CIP3.DGN
FILE: D0410-RONCESVALLES AVE
MAP NO. 48H-11, 48H-12,
48H-21, 48H-22